

St. Louis Regional Hazard Mitigation Plan 2020 – 2025

Appendix A Outreach



EAST-WEST GATEWAY
Council of Governments

Creating Solutions Across Jurisdictional Boundaries



St. Louis Regional Hazard Mitigation Plan

Appendix A

Outreach

Table of Contents

A 1	Municipalities and School Districts Outreach and Questionnaires	3
A 1.1	Cities Participating through Questionnaire Response	16
A 1.2	City questionnaires submitted after October 9, 2020	19
A 1.2.1	City of Wentzville questionnaire	20
A 1.2.2	City of De Soto questionnaire	24
A 1.3	School Districts Participating through Questionnaire Response	33
A 1.4	School District questionnaires submitted after October 9, 2020	35
A 1.4.1	De Soto School District	36
A 1.4.2	Valley Park School District	39
A 1.4.3	Meramec Valley R-3 School District	43
A 2	Public Survey	46
A 3	Workshops and Open Houses	51
A 3.1	Workshop sign in and score sheets	53
A 4	Presentations and Educational Materials	135
A 5	Handouts	150
A 6	Announcements, Articles, and Social Media	156
A 7	Working Group	203
A 8	Draft Plan Public Comments	218
A 9	Board Rosters – EWG Board of Directors, EWG Executive Advisory Committee, STARRS, & Municipal League of Metropolitan St. Louis	219

Accessibility Note: Appendix A has dozens of scanned images taken from meeting sign in sheets, handouts, and score sheets. In most cases it was not possible to insert files with text that can be translated by screen reader software. Please email hazardmit@ewgateway.org about this appendix should you need assistance.

A 1 Municipalities and School Districts Outreach and Questionnaires



EAST-WEST GATEWAY
Council of Governments

Creating Solutions Across Jurisdictional Boundaries

April 3, 2019

To the City Clerk,

East-West Gateway Council of Governments (EWG) is working on the 2020 St. Louis Regional Hazard Mitigation Plan. Your community's input and participation was instrumental in the development of the 2015 Plan. According to federal law, hazard mitigation plans must be updated every five years and that is why we are contacting you now. Staff at EWG are engaging with and gathering information from local governments and school districts for the Plan update. EWG is coordinating with each county's municipal league, emergency management agency, and the St. Louis Area Regional Response System (STARRS) which represents the network of first responders in the region.

While your participation is voluntary, the Federal Emergency Management Agency (FEMA) requires that local governments adopt by resolution a FEMA-approved Hazard Mitigation Plan in order to be eligible to apply for federal and state funds for disaster mitigation projects. Hazard mitigation covers work that can be done in advance of potential natural disasters to reduce the severity of the loss, improve public safety, and create more resilient communities that are able to respond more quickly and effectively when disaster does strike.

Below are key informational items as well as requests for action over the next few months:

1. Within the next two weeks, we will send you a short online questionnaire asking the following:
 - a. What hazards your community is vulnerable to;
 - b. What projects have been completed in the last five years related to hazard mitigation efforts;
 - c. What natural disasters has your community experienced in the last five years; and
 - d. What hazard mitigation projects does your community intend to initiate within the next five years?
2. Please send EWG the contact information (name, email address, and phone) for your local point of contact for the Hazard Mitigation Planning questionnaire. You may email jennifer.vuitel@ewgateway.org or call 314-421-4220 and leave a message for Jennifer Vuitel with the name, email, and phone contact information of your municipal representative.
3. In May, EWG will be holding workshops in your county and throughout the region, and request your community send at least one representative to one of the county-wide public workshops to discuss the planning process. The workshops will give you the opportunity to provide information that you feel is relevant to the Plan.

Gateway Tower
One Memorial Drive, Suite 1600
St. Louis, MO 63102-2451

314-421-4220
618-274-2750
Fax 314-231-6120

webmaster@ewgateway.org
www.ewgateway.org

Chair
Mark A. Kern
Chairman, St. Clair County Board

Vice Chair
Steve Ehlmann
County Executive
St. Charles County

2nd Vice Chair
Robert Elmore
Chairman, Board of Commissioners
Monroe County

Executive Committee
Tim Brinker
Presiding Commissioner
Franklin County
Dennis Gannon
County Executive
Jefferson County
Lyda Krewson
Mayor, City of St. Louis
Kurt Prenzler
Chairman, Madison County Board
Steve Stenger
County Executive
St. Louis County

Members
Ron Counts
Mayor, City of Arnold
Jefferson County
Emeka Jackson-Hicks
Mayor, City of East St. Louis
Reggie Jones
St. Louis County
Mark Kupsky
Vice President,
Southwestern Illinois
Council of Mayors
Norman C. McCourt
Municipal League of Metro St. Louis
Roy Mosley
St. Clair County
Lewis Reed
President, Board of Aldermen
City of St. Louis
Herbert Simmons
President, Southwestern Illinois
Metropolitan & Regional
Planning Commission
Tom Smith
President, Southwestern Illinois
Council of Mayors
Michael Walters
Madison County
John White
St. Charles County
Regional Citizens
Barbara Geisman
C. William Grogan
Richard Kellelt
John A. Laker

Non-voting Members
Erin Aleman
Illinois Department of
Transportation
Erika Kennett
Illinois Department of Commerce
and Economic Opportunity
Patrick McKenna
Missouri Department of
Transportation
Taulby Roach
Bi-State Development
Aaron Willard
Missouri Office of Administration

Executive Director
James M. Wild

4. In the months of May or June, we ask that your jurisdiction include a discussion item on the agenda of your board or council meeting regarding the St. Louis Regional Hazard Mitigation Plan update in the coming months. This will give all members and the public advance notice that the final Plan must be approved by resolution of your jurisdiction in order to be eligible for Hazard Mitigation funding from FEMA. (Adoption of the Plan will take place between October and December 2019).
5. The draft Plan will be made available for public comment in late summer 2019.
6. In the fall of 2019, your governing body will have the opportunity to adopt the Plan by resolution, thereby making your community eligible to apply for federal or state financial aid to assist you to implement hazard mitigation projects within your community.

Again, you may contact Jennifer Vuitel at jennifer.vuitel@ewgateway.org or call her at 314-421-4220 with any questions you may have regarding this St. Louis Regional Hazard Mitigation Plan update. You can also visit www.ewgateway.org/hazardupdate to take our city questionnaire and to see our list of meetings for public officials and open houses.

Thank you for your interest and participation.

Sincerely,



Mary Grace Lewandowski, AICP
Director of Community Development



EAST-WEST GATEWAY
Council of Governments

Creating Solutions Across Jurisdictional Boundaries

April 3, 2019

To the School District,

East-West Gateway Council of Governments (EWG) is working on the 2020 St. Louis Regional Hazard Mitigation Plan. Your district's input and participation was instrumental in the development of the 2015 Plan. According to federal law, hazard mitigation plans must be updated every five years and that is why we are contacting you now. Staff at EWG are engaging with and gathering information from local governments and school districts for the Plan update. EWG is coordinating with each county's municipal league, emergency management agency, and the St. Louis Area Regional Response System (STARRS) which represents the network of first responders in the region. In addition, to ensure school districts have a voice, a representative from EducationPlus, will also be contributing.

While your participation is voluntary, the Federal Emergency Management Agency (FEMA) requires that school districts adopt by resolution a FEMA-approved Hazard Mitigation Plan in order to be eligible to apply for federal and state funds for disaster mitigation projects. Hazard mitigation covers work that can be done in advance of potential natural disasters to reduce the severity of the loss, improve public safety, and create more resilient communities that are able to respond more quickly and effectively when disaster does strike.

Below are key informational items as well as requests for action over the next few months:

1. EWG will send you a short online questionnaire within the next two weeks asking the following:
 - a. What natural disasters may have happened in your district;
 - b. What projects have been completed in the last five years related to hazard mitigation efforts; and
 - c. Does your district have an emergency operations plan?
2. Please send EWG the contact information (name, email address, and phone) for your local point of contact for the Hazard Mitigation Planning survey. You may email jennifer.vuitel@ewgateway.org or call 314-421-4220 and leave a message for Jennifer Vuitel with the name, email and phone contact information of your district's representative.

Chair
Mark A. Kern
Chairman, St. Clair County Board

Vice Chair
Steve Ehlmann
County Executive
St. Charles County

2nd Vice Chair
Robert Elmore
Chairman, Board of Commissioners
Monroe County

Executive Committee
Tim Brinker
Presiding Commissioner
Franklin County
Dennis Gannon
County Executive
Jefferson County
Lyda Krewson
Mayor, City of St. Louis
Kurt Prenzler
Chairman, Madison County Board
Steve Stenger
County Executive
St. Louis County

Members
Ron Counts
Mayor, City of Arnold
Jefferson County
Emeka Jackson-Hicks
Mayor, City of East St. Louis
Reggie Jones
St. Louis County
Mark Kupsky
Vice President,
Southwestern Illinois
Council of Mayors
Norman C. McCourt
Municipal League of Metro St. Louis
Roy Mosley
St. Clair County
Lewis Reed
President, Board of Aldermen
City of St. Louis
Herbert Simmons
President, Southwestern Illinois
Metropolitan & Regional
Planning Commission
Tom Smith
President, Southwestern Illinois
Council of Mayors
Michael Walters
Madison County
John White
St. Charles County
Regional Citizens
Barbara Geisman
C. William Grogan
Richard Kellett
John A. Laker

Non-voting Members
Erin Aleman
Illinois Department of
Transportation
Erika Kennett
Illinois Department of Commerce
and Economic Opportunity
Patrick McKenna
Missouri Department of
Transportation
Taubly Roach
Bi-State Development
Aaron Willard
Missouri Office of Administration

Executive Director
James M. Wild

Gateway Tower
One Memorial Drive, Suite 1600
St. Louis, MO 63102-2451

314-421-4220
618-274-2750
Fax 314-231-6120

webmaster@ewgateway.org
www.ewgateway.org

3. In May, EWG will be holding workshops in your county and throughout the region, and request your district send at least one representative to one of the county-wide public workshops to discuss the planning process. The workshops will give you the opportunity to provide information that you feel is relevant to the Plan.
4. In May or June, we ask that your district include a discussion item on the agenda of your district's board meeting regarding the St. Louis Regional Hazard Mitigation Plan update. This will give all board members and the public advance notice that the final Plan must be approved by resolution of your district in order to be eligible for Hazard Mitigation funding from FEMA. (Adoption of the Plan will take place between October and December 2019).
5. The draft Plan will be made available for public comment in late summer 2019.
6. In the fall of 2019, your school district will have the opportunity to adopt the Plan by resolution, thereby making your community eligible to apply for federal or state financial aid to assist you to implement hazard mitigation projects within your community.

Again, you may contact Jennifer Vuitel at jennifer.vuitel@ewgateway.org or call her at 314-421-4220 with any questions you may have regarding this St. Louis Regional Hazard Mitigation Plan update. You can also visit www.ewgateway.org/hazardupdate to take our school district questionnaire and see our list of meetings for public officials and open houses.

Thank you for your interest and participation.

Sincerely,



Mary Grace Lewandowski, AICP
Director, Community Development

From: Jennifer Vuitel, Environment & Community Planning Manager <hazardmit@ewgateway.org>
To: <jennifer.vuitel@ewgateway.org>
Date: 04/19/2019 11:29 AM
Subject: [Test] City Questionnaire for St. Louis Regional Hazard Mitigation Plan

[View this email in your browser](#)



City and Village Questionnaire for St. Louis Regional Hazard Mitigation Plan

In the last two weeks, you should have received a letter from East-West Gateway Council of Governments regarding the planning process for the 2020 St. Louis Regional Hazard Mitigation Plan. As part of that process, we are asking every jurisdiction within the Missouri portion of the region to complete a short questionnaire regarding hazard planning in their city.

You may recall that to remain eligible to apply for state and federal funds for pre-disaster mitigation funding during the 2020 - 2025 time period, the Federal Emergency Management Agency requires your community adopt this Plan by resolution of your governing body. We anticipate that the update will be completed by fall 2019 and at that time, we will be providing you with a sample resolution for your consideration.

The first step in the planning process is for each community to complete a short questionnaire. Please use the link below to complete the St. Louis Regional Hazard Mitigation Plan Questionnaire. Your community's input and participation is an important component in the development of this Plan. The survey should take 10 to 15 minutes to complete. Please complete the survey before May 31, 2019.

[Questionnaire Link](#)

If you are interested in attending one of our May 2019 Local Government Workshops for the St. Louis Regional Hazard Mitigation Plan or promoting our Open Houses to your community, details on both, as well as a link to our public input survey, and the questionnaire can be found here – www.ewgateway.org/hazardupdate.

Thank you for your participation.

Jennifer Vuitel
Environment & Community Planning Manager
East-West Gateway Council of Governments
314-421-4220
618-274-2750
jennifer.vuitel@ewgateway.org



Copyright © 2019 East-West Gateway Council of Local Governments, All rights reserved.

You are receiving this email because you are our local government contact for the St. Louis Regional Hazard Mitigation Plan.

Our mailing address is:
East-West Gateway Council of Local Governments

St. Louis Regional Hazard Mitigation Plan Questionnaire

Thank you for participating in this brief (10 to 15 minute) questionnaire. Please provide information on natural disasters in your community over the past five years, and information about steps your community is already taking or plans to take to reduce risk to individuals and property.

Any activities taken in advance of a natural disaster in order to reduce risk are considered hazard mitigation. This information will become part of the 2020 St. Louis Regional Hazard Mitigation Plan update. The Federal and State Emergency Management Agencies (FEMA and SEMA) require local jurisdictions to adopt a plan and update it every five years, in order to be eligible for natural hazard mitigation funding. East-West Gateway Council of Governments (EWG) worked with jurisdictions to create this regional plan in 2004 and then published updates in 2010 and 2015. Your responses to this survey are important to help EWG complete the 2020 plan update. Please complete the survey before August 1, 2019. Thank you for your participation and input.

1. Let's begin with some basic information on your jurisdiction.

Name of jurisdiction	<input type="text"/>
County	<input type="text"/>
Name of person completing the survey	<input type="text"/>
Title	<input type="text"/>
Email	<input type="text"/>

To fill out online, visit www.ewgateway.org/hazardupdate

St. Louis Regional Hazard Mitigation Plan Questionnaire

2. Does your jurisdiction have plans related to natural hazard mitigation, land use or development? Please check the appropriate boxes.

Natural hazard mitigation

Land use

Development

Please describe below.

3. Does your jurisdiction have ordinances related to natural hazard mitigation, such as flood plain development, building codes, etc.?

Yes

No

If yes, please list below.

4. Do you have a flood plain manager/administrator?

Yes

No

If yes, please list name, phone number and email.

5. Does your jurisdiction participate in the National Flood Insurance Program's Community Rating System?

Yes

No

St. Louis Regional Hazard Mitigation Plan Questionnaire

6. Has your jurisdiction experienced any natural disasters since 2015? Complete all the fields that apply with the disaster date and, if available, the damage cost.

Flooding	<input type="text"/>
Earthquake	<input type="text"/>
Tornado/severe storm	<input type="text"/>
Severe winter weather	<input type="text"/>
Drought	<input type="text"/>
Heat wave	<input type="text"/>
Dam failure	<input type="text"/>
Levee failure	<input type="text"/>
Wildfire	<input type="text"/>

7. Has your jurisdiction been involved in any hazard mitigation activities/projects since 2015?

- Yes
- No

If yes, what hazard mitigation activities/projects have you implemented?

8. During 2015-2019, have you applied for any mitigation funding?

- Yes
- No

9. If yes, please check sources where you applied.

- Federal
- State
- Local
- Other (please specify)

10. Were you successful in your request?

Yes

No

11. If yes, what sources of funds did you receive?

Federal

State

Local

Other

List amount received by source.

12. Do you have any current hazard mitigation projects that require funding?

Yes

No

If yes, please describe.

St. Louis Regional Hazard Mitigation Plan Questionnaire

13. Has your jurisdiction adopted any of the following building codes?

	2009	2012	2015	2018
IBC	<input type="radio"/>	<input type="radio"/>	<input type="radio"/>	<input type="radio"/>
IFC	<input type="radio"/>	<input type="radio"/>	<input type="radio"/>	<input type="radio"/>
IMC	<input type="radio"/>	<input type="radio"/>	<input type="radio"/>	<input type="radio"/>
IPC/UPC	<input type="radio"/>	<input type="radio"/>	<input type="radio"/>	<input type="radio"/>

Other (please specify)

14. Does your jurisdiction have an Emergency Operations Plan?

- Yes
- No

15. Does your jurisdiction have a Dangerous Building ordinance?

- Yes
- No

16. Does your jurisdiction's Emergency Operations Plan address the protection of people with special needs?

- Yes
- No

17. Does your jurisdiction participate in the All Ready STL program?

- Yes
- No

18. Are you a StormReady community?

- Yes
- No

19. Are you actively involved in a Community Organization Active in Disasters (COAD)?

Yes

No

20. Does your jurisdiction educate the public (or your residents) concerning natural hazard mitigation and importance of being prepared for natural disasters?

Yes

No

If yes, please describe.

St. Louis Regional Hazard Mitigation Plan Questionnaire

21. For future communications concerning regional hazard mitigation planning, who will be your jurisdiction's point of contact?

Name

Title

Email

Phone

22. Will your jurisdiction announce the process to update the St. Louis Regional Mitigation Plan at a council meeting?

Yes

No

If no, how do you plan to inform the public that the plan is being updated?

23. Will your jurisdiction send a representative to the St. Louis Regional Hazard Mitigation Plan workshop held in your county? You can find a schedule for the local government workshops [here](#).

Yes

No

Thank you for your assistance in this important effort. If you have any questions, please contact Jennifer Vuitel at 314-421-4220 or Jennifer.Vuitel@ewgateway.org.

A 1.1 Cities Participating through Questionnaire Response

Cities Participating through Questionnaire Response			
Name of jurisdiction	County	Name of person completing the survey	Title
City of St. Louis	City of St. Louis	Gary A Christmann	Commissioner
City of Lakeshire	St. Louis	Jill Feltmann	City Clerk
Village of Smithton	St Clair	Scott Saeger	Village Engineer
City of Richmond Heights	St. Louis County	Amy Hamilton	City Manager
Town of Augusta	St Charles	Bob Hofer	Chairman
O'Fallon Police Department	St. Charles	Timothy Clothier	Chief of Police
City of O'Fallon	St. Charles	Pamela Clement	City Clerk
City of Lake Saint Louis	St. Charles	Paul Markworth	City Administrator
Lake Saint Louis	St. Charles	Chris DiGiuseppi	Chief of Police
City of Pevely	Jefferson	Nathan Schauf	City Administrator
Wildwood	St Louis	Not given	Not given
O'Fallon	St Charles	Patrick Helton	Police Officer/Emergency Management
City of St. Clair	Franklin	Travis Dierker	City Administrator
City of Sullivan	Franklin and Crawford	J.T. Hardy	City Administrator
City of Cottleville	St Charles	Rich Francis	City Administrator
City of Dardenne Prairie	St Charles	David Zucker	Mayor
CITY OF ST PAUL	ST CHARLES	Dorothy Wilber	City Clerk
Glen Echo Park	Saint Louis	Victoria Valle	Chair, Board of Trustees
Velda Village Hills	St. Louis County	Jackie Patton	City Clerk
Northwest R-1	Jefferson	Dr. Geoff Macy	COO
City of Winchester	St. Louis	Barbara Beckett	City Administrator
City of Ladue	St. Louis	Laura Rider	Assistant to the Mayor/City Clerk
City of Brentwood	St. Louis	Lisa Koerkenmeier	Director of Planning and Development
Village of Cedar Hill Lakes	Jefferson	Nancy McClellan	Village Clerk Council
City of Kirkwood	St. Louis	Nancy Luetzow	Member/Deputy Mayor
City of Hillsboro	Jefferson	Jesse W. Wallis	City Administrator

City of Shrewsbury	St. Louis	Chris Amenn	Fire Chief / Director of Emergency Management
City of Arnold	Jefferson	Omar Ruiz	Asst. Emergency Manager/Detective
Pasadena Hills	St. Louis	Jeff Bennett	Emergency Coordinator
City of Portage Des Sloux	St. Charles	MArk D. Warner	Mayor
City of Manchester	St. Louis County	Bob Ruck	Director of Public Works
City of New Haven	Franklin	Mike Bumgarner	EMA Director
Village of Lake Tekakwitha	Jefferson	Terri Ulmer	Clerk
City of Warson Woods	St. Louis	Michael DellOrco	City Engineer
City of Maryland Heights	St. Louis	Joseph Moore	Floodplain Manager / CRS Coordinator
Twin Oaks	St. Louis	Kathy Runge	City Administrator/Clerk
City of Union	Franklin	Russell L. Rost	City Administrator / Emergency Management Director
City of St. Peters, Mo	St. Charles	Lt. Tim Hickey	Director of Emergency Management
City Of Wellston	St. Louis	Janice Trigg	City Clerk/Administrator
City of Bella Villa	St. Louis	Laura Van Zale	City Clerk
Village of Wilbur Park	St. Louis County	Neal Vohsen	Chairman
City of Maplewood	Saint Louis	Terry Merrell	Fire Chief
City of Town & Country	St. Louis	David Eugene Phipps	Fire Marshal/EMD
City of Gerald	Franklin	Jane Hungler	City Clerk
City of Crestwood Missouri	St. Louis	Ronald Compton	Chief of Police
City of St. Charles	St. Charles	Michael Grzyb	Deputy Fire Chief
City of Warson Woods	St. Louis County	Kathy Mahany	City Clerk
City of Clarkson Valley	St. Louis	Michele McMahon	City Clerk
St. Louis County	St. Louis	John J. Hicks	Transportation Development Analyst
City of Brentwood	St. Louis	Bola Akande	City Administrator
City of Eureka Missouri	St. Louis	Michael Wiegand	Chief of Police
Jefferson County	Jefferson	Warren Robinson	Director of Emergency Management
City of Ballwin	St Louis	John Bergfeld	Assistant Police Chief / Emergency Management Director

City of Lake Saint Louis	St. Charles	Derek Koestel	Director of Public Works
City of Maryland Heights	St. Louis	Cliff Baber	Director of Public Works
Crestwood, Missouri	St. Louis	James Gillam	Director of Public Services
City of Chesterfield	St. Louis County	Capt. Michael Thompson	Police Captain/Emergency Management Coordinator
City of University City	Saint Louis	Chris Kalter	Project Manager
City of Maryland Heights	St. Louis	Jeff Swater	Police Sergeant

A 1.2 City questionnaires submitted after October 9, 2020

A 1.2.1 City of Wentzville questionnaire



St. Louis Regional Hazard Mitigation Plan Jurisdiction Questionnaire

Thank you for filling out the information below. Not only does your contribution help East West Gateway Council of Governments develop and maintain the St. Louis Regional Hazard Mitigation Plan, but it is also a critical step in ensuring your jurisdiction is eligible to apply for hazard mitigation grants.

Date:12-15-2020

Please fill out the questions below as completely as possible.

<i>Name</i>	Leon Burton
<i>Title</i>	Emergency Manager
<i>City/School District/Special District</i>	City of Wentzville

<i>Has your jurisdiction flooded in the past?</i>	Yes <input checked="" type="checkbox"/>	No <input type="checkbox"/>	What years? 2020
<i>What rivers/creeks border or run through your jurisdiction?</i>	Peruque Creek, Dry Branch Creek, McCoy Creek, Enon Branch, and Crossroads Creek, Spring Creek, Woodlands Creek, Progress Creek, Rio Run		
<i>Do you allow construction/development in your flood zone(s)?</i>	Yes <input checked="" type="checkbox"/>	No <input type="checkbox"/>	City ord. Chapter 415 provides regulations which allow development under restrictions
<i>How many critical facilities are in your flood zone(s)?</i>	Water treatment Plant, Highways		Number: 5

<i>Has your jurisdiction experienced repetitive losses due to flooding?</i>	Yes	No x	What years?
<i>What are your jurisdiction's development trends over the next 5 years?</i>	Anticipated Growth 4.5 – 5.0%		New housing, retail and commercial development aided by population growth.
<i>Does your jurisdiction have any sinkholes?</i>	Yes	No X	How many?
<i>Does your jurisdiction sit behind any levees?</i>	Yes	No x	How many?
<i>Are there any critical facilities behind the levees?</i>	Yes	No x	How many?
<i>Is your jurisdiction located downstream/below any high hazard potential dam*?</i>	Yes	No x	How many?
<i>Are there any critical facilities below the high hazard potential dam(s)?</i>	Yes	No x	How many?
<i>Does your jurisdiction have any critical facilities in an earthquake liquefaction area?[Earthquake liquefaction areas are frequently the same as flood zones.]</i>	Yes	No X	How many?
<i>Has your jurisdiction completed any hazard mitigation activities/projects in the last 5 years?</i>	Yes	No X	What projects? Budget?

<i>Does your jurisdiction plan to apply for hazard mitigation grant funds in the next 5 years, and if so, what kind of projects?</i>	Yes	No	What projects?	Approximate cost?
<i>How will your jurisdiction incorporate the St. Louis Regional Hazard Mitigation Plan into your existing plans?</i>		X		Regional EOP Appendix
<i>Please list your jurisdiction's emergency capabilities</i>			<p>Wentzville Police Department 78 Police Officers</p> <p>Wentzville Fire Protection District 60 Firefighter district wide</p> <p>St Charles County Ambulance District 220 Paramedics district wide</p> <p>WFPD and SCAD are not governed by the City of Wentzville but provide services within our venue.</p>	
<i>Please list your jurisdiction's emergency powers</i>			<p>Mayor has authority to declare a snow emergency. This authority removes street parking during established time frame for snow removal from roadways.</p>	
<i>For cities: please provide the year of your jurisdiction's adopted building codes (if not all same year, please list each code with year)</i>			<p>2017 adopted the following</p> <p>2015 IBC Section 500.060</p> <p>2015 IRC Section 500.080</p> <p>2015 IPMC Section 500.300</p> <p>2015 ICC Section 500.330</p> <p>2015 IPC Section 500.190</p> <p>2015 IMC Section 500.250</p> <p>2014 National Electric Code 500.100</p>	
<i>For cities/counties: please provide the year you anticipate adopting newer or current building codes and the code year.</i>			<p>starting the review and adoption process for the 2021 International Building Code in early spring of 2021</p>	
<i>For school districts: please list what, if any, student and family education is provided for earthquakes</i>				
<i>Please provide your jurisdiction's property tax valuation/assessment for the most current year.</i>			<p>Valuation: \$1,030,684,623 Total Certified Value after BOE</p>	<p>Year: 2020</p>

*High hazard potential dams are those dams that should there be a failure, there is risk to human life. For a complete list of high hazard potential dams, see the St. Louis Regional Hazard Mitigation Plan, Appendix C.

Thank you for providing the above information! It is a key part in making your jurisdiction eligible for hazard mitigation grant funding and helps East West Gateway maintain and update the St. Louis Regional Hazard Mitigation Plan

If you have any questions, please email hazardmit@ewgateway.org.

A 1.2.2 City of De Soto questionnaire



St. Louis Regional Hazard Mitigation Plan Jurisdiction Questionnaire

Thank you for filling out the information below. Not only does your contribution help East West Gateway Council of Governments develop and maintain the St. Louis Regional Hazard Mitigation Plan, but it is also a critical step in ensuring your jurisdiction is eligible to apply for hazard mitigation grants.

Date:8/12/2021

Please fill out the questions below as completely as possible.

<i>Name</i>	Todd Melkus
<i>Title</i>	City Manager
<i>City/School District/Special District</i>	City of De Soto

<i>Has your jurisdiction flooded in the past?</i>	Yes X	No	What years? 2013, 2015, 2016, 2017
<i>What rivers/creeks border or run through your jurisdiction?</i>	Please list: Joachim Creek Tanyard Branch		
<i>Do you allow construction/development in your flood zone(s)?</i>	Yes X	No	Explanation if needed: Only if they meet our floodplain ordinance requirements
<i>How many critical facilities are in your flood zone(s)?</i>	Critical facilities = Schools, hospitals, government buildings, railroads, bridges, highways		Number:2 De Soto Rural Firehouse Union Pacific Railroad

<i>Has your jurisdiction experienced repetitive losses due to flooding?</i>	Yes X	No	What years? 2015, 2016, 2017
<i>What are your jurisdiction's development trends over the next 5 years?</i>	Example: anticipate 5% growth, stay the same, or decrease by 3%, etc. Stay the same		Why? (Example, new housing development, loss of major employer, etc.) We have had one small development begin this year, but nothing substantial
<i>Does your jurisdiction have any sinkholes?</i>	Yes	No X	How many?
<i>Does your jurisdiction sit behind any levees?</i>	Yes	No X	How many?
<i>Are there any critical facilities behind the levees?</i>	Yes	No X	How many?
<i>Is your jurisdiction located downstream/below any high hazard potential dam*?</i>	Yes X	No	How many? 1
<i>Are there any critical facilities below the high hazard potential dam(s)?</i>	Yes X	No	How many? 2
<i>Does your jurisdiction have any critical facilities in an earthquake liquefaction area?[Earthquake liquefaction areas are frequently the same as flood zones.]</i>	Yes	No x	How many?
<i>Has your jurisdiction completed any hazard mitigation activities/projects in the last 5 years?</i>	Yes X	No	What projects? Army Corps Flood Mitigation program Budget? Was funded by the Silver Jackets organization

<i>Does your jurisdiction plan to apply for hazard mitigation grant funds in the next 5 years, and if so, what kind of projects?</i>	Yes X	No	What projects? Mitigation Planning, Green Infrastructure, Buyouts	Approximate cost? \$500,000
<i>How will your jurisdiction incorporate the St. Louis Regional Hazard Mitigation Plan into your existing plans?</i>	Example: Emergency Operations Plan, Capital Improvement Plan, Master Plan, etc.		Please list which plans (must include at least one plan) Master plan	
<i>Please list your jurisdiction's emergency capabilities</i>	Example: 35 firefighters, 26 police officers		Firefighters 9 Police Officers 18	
<i>Please list your jurisdiction's emergency powers</i>	Example: ability to declare emergency, ability to order evacuation, ability to declare curfew, etc.		Ability to order evacuation	
<i>For cities: please provide the year of your jurisdiction's adopted building codes (if not all same year, please list each code with year)</i>	(Building, plumbing, mechanical, electrical, fire codes) 2009			
<i>For cities/counties: please provide the year you anticipate adopting newer or current building codes and the code year.</i>	Example, in 2023 City will adopt the 2021 International Building Code (IBC).		In 2022 the City hopes to adopt the 2015 International Building Code	
<i>For school districts: please list what, if any, student and family education is provided for earthquakes</i>				
<i>Please provide your jurisdiction's property tax valuation/assessment for the most current year.</i>	Valuation: Assessed Valuation \$65,921,876		Year:2021	

Please list any mitigation strategies or additions to the St. Louis Regional Hazard Mitigation Plan that you would like considered for adoption in plan amendments or future plans.

The City currently received a \$104,000 CDBG-MIT planning grant for future mitigation efforts. The goal is to devise a future as to what will be the best procedure for mitigating future flood issues. Whether that is by green infrastructure, buyouts, etc. The City wants to have a detailed plan to help assist in receiving grant awards.

*High hazard potential dams are those dams that should there be a failure, there is risk to human life. For a complete list of high hazard potential dams, see the St. Louis Regional Hazard Mitigation Plan, Appendix C.

Thank you for providing the above information! It is a key part in making your jurisdiction eligible for hazard mitigation grant funding and helps East West Gateway maintain and update the St. Louis Regional Hazard Mitigation Plan

If you have any questions, please email hazardmit@ewgateway.org.

From: Jennifer Vuitel, Environment & Community Planning Manager <hazardmit@ewgateway.org>
To: <jennifer.vuitel@ewgateway.org>
Date: 04/22/2019 10:25 AM
Subject: [Test] School Questionnaire for St. Louis Regional Hazard Mitigation Plan

[View this email in your browser](#)



School District Questionnaire for St. Louis Regional Hazard Mitigation Plan

In the last two weeks, you should have received a letter from East-West Gateway Council of Governments regarding the planning process for the 2020 St. Louis Regional Hazard Mitigation Plan. As part of that process, we are asking every school district within the Missouri portion of the region to complete a short questionnaire regarding hazard planning in their district.

You may recall that to remain eligible to apply for state and federal funds for pre-disaster mitigation funding during the 2020 - 2025 time period, the Federal Emergency Management Agency requires your district adopt this Plan by resolution of your governing body. We anticipate that the update will be completed by fall 2019 and at that time, we will be providing you with a sample resolution for your consideration.

The first step in the planning process is for each district to complete a short questionnaire. Please use the link below to complete the St. Louis Regional Hazard Mitigation Plan Questionnaire. Your input and participation is an important component in the development of this Plan. The survey should take 10 to 15 minutes to complete. Please complete the survey before May 31, 2019.

[Questionnaire Link](#)

On May 14, 2019, from 1:00 – 3:00 p.m., we are hosting an informational workshop specifically for school districts to discuss the St. Louis Regional Hazard Mitigation Plan. The workshop will be held at EducationPlus, at 1460 Craig Rd., St. Louis, MO 63140, in the McDonnell Room. You are also welcome to attend any of our Local Government Workshops or Open Houses, details on both, as well as a link to our public input survey, and the questionnaire can be found here – www.ewgateway.org/hazardupdate.

Thank you for your participation.

Jennifer Vuitel
Environment & Community Planning Manager
East-West Gateway Council of Governments
314-421-4220
618-274-2750
jennifer.vuitel@ewgateway.org



Copyright © 2019 East-West Gateway Council of Local Governments, All rights reserved.
You are receiving this email because you are our school district contact for the St. Louis Regional Hazard Mitigation Plan.

St. Louis Regional Hazard Mitigation Plan Questionnaire

Thank you for participating in this brief survey (10 to 15 minutes). Please provide information on natural disasters in your school district over the past five years, and information about steps your school district is taking or plans to take to reduce hazard risk.

This information will be part of the St. Louis Regional Hazard Mitigation Plan update. Participation in the plan update will result in funding eligibility for future natural hazard mitigation projects. East-West Gateway Council of Governments (EWG) worked with jurisdictions to create this regional plan in 2004 and then published updates in 2010 and 2015. Your responses to this survey are important to help EWG complete the 2020 plan update. Please complete the survey before Aug. 1, 2019. Thank you for your participation and input.

1. Please provide the following contact information.

Name of school district	<input type="text"/>
County	<input type="text"/>
Person completing survey/point of contact	<input type="text"/>
Title	<input type="text"/>
Email	<input type="text"/>

2. Has your school district experienced any natural disasters since 2015? Check all that apply.

- Flooding
- Earthquake
- Tornado/severe thunderstorm
- Severe winter weather
- Drought
- Heat wave
- Dam failure
- Levee failure
- Wildfire

3. Has your school district been involved in any hazard mitigation activities/projects since 2015?

- Yes
- No
- Other (please specify)

St. Louis Regional Hazard Mitigation Plan Questionnaire

5. During 2015-2019 have you applied for any mitigation funding?

- Yes
- No

6. If yes, please check sources where you applied.

- Federal
- State
- Local
- Other (please specify)

7. Were you successful in your request?

- Yes
- No

8. If yes, what were the source(s)?

- Federal
- State
- Local
- Other

Amount of funding received:

9. Does your school district have an Emergency Operations Plan (EOP)?

- Yes
- No

10. If yes, please check all that apply to the EOP.

- Protection of people with special needs
- Evacuation plan
- Storm sheltering plan
- Shelter-in-place plan
- Education/outreach to parents, children and staff
- Emergency drills (fire, tornado, earthquake, etc.)

11. Does your school district have a tornado safe room(s)?

- Yes
- No

12. If no, do you have plans to construct one?

- Yes
- No

St. Louis Regional Hazard Mitigation Plan Questionnaire

13. For future communications concerning regional hazard mitigation planning, who will be your school districts point of contact?

Name

Title

Email

Phone

14. Will your school district announce the process to update the St. Louis Regional Hazard Mitigation Plan at a school board meeting?

Yes

No

15. If no, how will you inform parents, students and staff that the plan is being updated?

16. Will your school district send a representative to one of the St. Louis Regional Hazard Mitigation workshops held in your county?

Yes

No

Thank you for your assistance in this important effort. If you have any questions, please contact Jennifer Vuitel at 314-421-4220 or Jennifer.Vuitel@ewgateway.org.

A 1.3 School Districts Participating through Questionnaire Response

School Districts Participating through Questionnaire Response			
Name of school district	County	Person completing survey/point of contact	Title
Hazelwood School District	Saint Louis	Christopher Norman	CFO
Normandy Schools Cooperative	St. Louis	Steve L. Harmon	Coordinator Safety & Security
Logos*	St. Louis	Mike Woods	Facilities Manager and Director of Safety and Security
Jennings School District	St. Louis	Henry Ilges	Director of facilities
Northwest R-1	Jefferson	Dr. Geoff Macy	COO
Lindbergh Schools	Saint Louis	Ronni Zagora	Director of Curriculum and Student Programs
Dunklin R-5 School District	Jefferson	Stan Stratton	Superintendent
Francis Howell School District	St. Charles County, Missouri	Matt Gober	Operations Director
Meramec Valley R-3 School District	Franklin, Jefferson, & St. Louis	Tom Sauvage	Assistant Superintendent
Wentzville R-IV	St. Charles	John Schulte	Assistant Superintendent
Normandy Schools Collaborative	St. Louis	Steven L. Harmon, Esq.	Coordinator of School Safety & Security
St. Clair R-XIII School District	Franklin	Kyle Kruse	Superintendent
Rockwood School District	St. Louis	Paul Northington	Chief Financial Officer
Fort Zumwalt School District	St. Charles	Bernard DuBray	Superintendent
Parkway School District	St. Louis	Paul Tandy	Chief Communications & Emergency Management Officer
Maplewood Richmond Heights School District	St. Louis County	Amber Silver	Director of Buildings & Grounds
Hancock Place School District	St. Louis County	Tony Chance	Director of Finance and Business Operations
Jennings school district	St.	St. Louis	Facilities director
Ritenour	St. Louis	Michael Smith	Director of Operations
Special School District of St. Louis County	St. Louis	Jon P. Mueller	Director of Safety and Security

School District of
Washington

Franklin, St.
Charles,
Warren

Brendan Mahon

Assistant Superintendent

*Private school

A 1.4 School District questionnaires submitted after October 9, 2020



EAST-WEST GATEWAY
Council of Governments

Creating Solutions Across Jurisdictional Boundaries

St. Louis Regional Hazard Mitigation Plan Jurisdiction Questionnaire

Thank you for filling out the information below. Not only does your contribution help East West Gateway Council of Governments develop and maintain the St. Louis Regional Hazard Mitigation Plan, but it is also a critical step in ensuring your jurisdiction is eligible to apply for hazard mitigation grants.

Date: 12/01/2020

Please fill out the questions below as completely as possible.

Name: JOSH ISAACSON
 Title: SUPERINTENDENT
 City/School District/Special District: DE SOTO #73 SCHOOL DISTRICT

Has your jurisdiction flooded in the past?	<input checked="" type="checkbox"/> Yes	No	What years? 2015
What rivers/creeks border or run through your jurisdiction?	Please list: JOACHIM CREEK		
Do you allow construction/development in your flood zone(s)?	Yes	<input checked="" type="checkbox"/> No	Explanation if needed:
How many critical facilities are in your flood zone(s)?	Critical facilities = Schools, hospitals, government buildings, railroads, bridges, highways		Number: 2
Has your jurisdiction experienced repetitive losses due to flooding?	<input checked="" type="checkbox"/> Yes	No ###	What years? 2015
What are your jurisdiction's development trends over the next 5 years?	Example: anticipate 5% growth, stay the same, or decrease by 3%, etc. LOSS OF HOUSING		Why? (Example, new housing development, loss of major employer, etc.)

Does your jurisdiction have any sinkholes?	Yes	No	How many? UNKNOWN
Does your jurisdiction sit behind any levees?	Yes	<input checked="" type="checkbox"/> No	How many?
Are there any critical facilities behind the levees?	Yes	No	How many? N/A
Is your jurisdiction located downstream/below any high hazard potential dam*?	<input checked="" type="checkbox"/> Yes	No	How many?
Are there any critical facilities below the high hazard potential dam(s)?	<input checked="" type="checkbox"/> Yes	No	How many?
Does your jurisdiction have any critical facilities in an earthquake liquefaction area? [Earthquake liquefaction areas are frequently the same as flood zones.]	<input checked="" type="checkbox"/> Yes	No	How many?
Has your jurisdiction completed any hazard mitigation activities/projects in the last 5 years?	Yes	<input checked="" type="checkbox"/> No	What projects? Budget?
Does your jurisdiction plan to apply for hazard mitigation grant funds in the next 5 years, and if so, what kind of projects?	<input checked="" type="checkbox"/> Yes	No	What projects? Approximate cost? ATHLETIC FIELDS UNKNOWN AT THIS TIME
How will your jurisdiction incorporate the St. Louis Regional Hazard Mitigation Plan into your existing plans? YES	Example: Emergency Operations Plan, Capital Improvement Plan, Master Plan, etc.	Please list which plans (must include at least one plan) EMERGENCY OPERATIONS CAPITAL IMPROVEMENTS	
Please list your jurisdiction's emergency capabilities	Example: 35 firefighters, 26 police officers	2 FIRE (RURAL, CITY) 17 7 POLICE 13	

Please list your jurisdiction's emergency powers

Example: *UNKNOWN*
ability to declare emergency, ability to order evacuation, ability to declare curfew, etc.

For cities: please provide the year of your jurisdiction's adopted building codes (if not all same year, please list each code with year)

(Building, plumbing, mechanical, electrical, fire codes)
CITY ADOPTED NEW CODES IN 2018

For cities/counties: please provide the year you anticipate adopting newer or current building codes and the code year.

Example, in 2023 City will adopt the 2021 International Building Code (IBC).

For school districts: please list what, if any, student and family education is provided for earthquakes

DRILLS 2 TIMES A YEAR

Please provide your jurisdiction's property tax valuation/assessment for the most current year.

Valuation: *\$ 208,000,000* Year: *2020*

*High hazard potential dams are those dams that should there be a failure, there is risk to human life. For a complete list of high hazard potential dams, see the St. Louis Regional Hazard Mitigation Plan, Appendix C.

Thank you for providing the above information! It is a key part in making your jurisdiction eligible for hazard mitigation grant funding and helps East West Gateway maintain and update the St. Louis Regional Hazard Mitigation Plan

If you have any questions, please email hazardmit@ewgateway.org.



St. Louis Regional Hazard Mitigation Plan Jurisdiction Questionnaire

Thank you for filling out the information below. Not only does your contribution help East West Gateway Council of Governments develop and maintain the St. Louis Regional Hazard Mitigation Plan, but it is also a critical step in ensuring your jurisdiction is eligible to apply for hazard mitigation grants.

Date:11/20/2020

Please fill out the questions below as completely as possible.

<i>Name</i>	Chris Poll
<i>Title</i>	Director of Facilities & Maintenance
<i>City/School District/Special District</i>	Valley Park School District

<i>Has your jurisdiction flooded in the past?</i>	Yes X	No	What years? 1993, 1982
<i>What rivers/creeks border or run through your jurisdiction?</i>	Please list: Meramec River, Fishpot Creek		
<i>Do you allow construction/development in your flood zone(s)?</i>	Yes	No X	Explanation if needed:
<i>How many critical facilities are in your flood zone(s)?</i>	Critical facilities = Schools, hospitals, government buildings, railroads, bridges, highways		Number: 3 school buildings

<i>Has your jurisdiction experienced repetitive losses due to flooding?</i>	Yes X	No	What years? 1993, 1982
<i>What are your jurisdiction's development trends over the next 5 years?</i>	Example: anticipate 5% growth, stay the same, or decrease by 3%, etc.		Why? (Example, new housing development, loss of major employer, etc.)
<i>Does your jurisdiction have any sinkholes?</i>	Yes	No X	How many?
<i>Does your jurisdiction sit behind any levees?</i>	Yes X	No	How many? 1
<i>Are there any critical facilities behind the levees?</i>	Yes X	No	How many? 3
<i>Is your jurisdiction located downstream/below any high hazard potential dam*?</i>	Yes	No X	How many?
<i>Are there any critical facilities below the high hazard potential dam(s)?</i>	Yes X	No	How many? 3
<i>Does your jurisdiction have any critical facilities in an earthquake liquefaction area?[Earthquake liquefaction areas are frequently the same as flood zones.]</i>	Yes X	No	How many? 3
<i>Has your jurisdiction completed any hazard mitigation activities/projects in the last 5 years?</i>	Yes	No X	What projects? Budget?

<p><i>Does your jurisdiction plan to apply for hazard mitigation grant funds in the next 5 years, and if so, what kind of projects?</i></p>	<p>Yes</p> <p>X</p>	<p>No</p>	<p>What projects?</p> <p>Flood mitigation project</p>	<p>Approximate cost?</p> <p>\$150,000</p>
<p><i>How will your jurisdiction incorporate the St. Louis Regional Hazard Mitigation Plan into your existing plans?</i></p>	<p>Example: Emergency Operations Plan, Capital Improvement Plan, Master Plan, etc.</p>		<p>Please list which plans (must include at least one plan) New Capital improvement plans that including a new master plan with flood mitigation projects included.</p>	
<p><i>Please list your jurisdiction's emergency capabilities</i></p>	<p>Example: 35 firefighters, 26 police officers</p>		<p>2 fire departments, 2 police stations, 2 ambulance stations.</p>	
<p><i>Please list your jurisdiction's emergency powers</i></p>	<p>Example: ability to declare emergency, ability to order evacuation, ability to declare curfew, etc.</p>		<p>N/A</p>	
<p><i>For cities: please provide the year of your jurisdiction's adopted building codes (if not all same year, please list each code with year)</i></p>	<p>(Building, plumbing, mechanical, electrical, fire codes)</p> <p>N/A</p>			
<p><i>For cities/counties: please provide the year you anticipate adopting newer or current building codes and the code year.</i></p>	<p>Example, in 2023 City will adopt the 2021 International Building Code (IBC).</p>	<p>N/A</p>	<p>N/A</p>	
<p><i>For school districts: please list what, if any, student and family education is provided for earthquakes</i></p>	<p>Multiple Yearly earthquake drills and lessons.</p>			

Please provide your jurisdiction's property tax valuation/assessment for the most current year.

Valuation:

Year:

*High hazard potential dams are those dams that should there be a failure, there is risk to human life. For a complete list of high hazard potential dams, see the St. Louis Regional Hazard Mitigation Plan, Appendix C.

Thank you for providing the above information! It is a key part in making your jurisdiction eligible for hazard mitigation grant funding and helps East West Gateway maintain and update the St. Louis Regional Hazard Mitigation Plan

If you have any questions, please email hazardmit@ewgateway.org.



St. Louis Regional Hazard Mitigation Plan Jurisdiction Questionnaire

Thank you for filling out the information below. Not only does your contribution help East West Gateway Council of Governments develop and maintain the St. Louis Regional Hazard Mitigation Plan, but it is also a critical step in ensuring your jurisdiction is eligible to apply for hazard mitigation grants.

Date: 08/20/2021

Please fill out the questions below as completely as possible.

<i>Name</i>	Thomas R. Sauvage
<i>Title</i>	Assistant Superintendent
<i>City/School District/Special District</i>	Meramec Valley R-3 School District

<i>Has your jurisdiction flooded in the past?</i>	<input checked="" type="radio"/> Yes	<input type="radio"/> No	What years? 1895, 1915, 1982, 1994, 2015, & 2017
<i>What rivers/creeks border or run through your jurisdiction?</i>	Please list: Meramec & Brush Creek		
<i>Do you allow construction/development in your flood zone(s)?</i>	<input type="radio"/> Yes	<input checked="" type="radio"/> No	Explanation if needed:
<i>How many critical facilities are in your flood zone(s)?</i>	Critical facilities = Schools, hospitals, government buildings, railroads, bridges, highways		Number: 0
<i>Has your jurisdiction experienced repetitive losses due to flooding?</i>	<input type="radio"/> Yes	<input checked="" type="radio"/> No	What years?

<i>How will your jurisdiction incorporate the St. Louis Regional Hazard Mitigation Plan into your existing plans?</i>	Example: Emergency Operations Plan, Capital Improvement Plan, Master Plan, etc.	Please list which plans (must include at least one plan) Master Plan & Crisis Plan	
<i>Please list your jurisdiction's emergency capabilities</i>	Example: 35 firefighters, 26 police officers	NA	
<i>Please list your jurisdiction's emergency powers</i>	Example: ability to declare emergency, ability to order evacuation, ability to declare curfew, etc.	NA	
<i>For cities: please provide the year of your jurisdiction's adopted building codes (if not all same year, please list each code with year)</i>	(Building, plumbing, mechanical, electrical, fire codes)		
<i>For cities/counties: please provide the year you anticipate adopting newer or current building codes and the code year.</i>	Example, in 2023 City will adopt the 2021 International Building Code (IBC).		
<i>For school districts: please list what, if any, student and family education is provided for earthquakes</i>	Earthquake drills practiced at school, but not mandated		
<i>Please provide your jurisdiction's property tax valuation/assessment for the most current year.</i>	Valuation: \$414,519,763.00	Year: 2021	

*High hazard potential dams are those dams that should there be a failure, there is risk to human life. For a complete list of high hazard potential dams, see the St. Louis Regional Hazard Mitigation Plan, Appendix C.

Thank you for providing the above information! It is a key part in making your jurisdiction eligible for hazard mitigation grant funding and helps East West Gateway maintain and update the St. Louis Regional Hazard Mitigation Plan

If you have any questions, please email hazardmit@ewgateway.org.

<i>What are your jurisdiction's development trends over the next 5 years?</i>	Example: anticipate 5% growth, stay the same, or decrease by 3%, etc. Stay the same: student enrollment appears to be stabilizing after years for decline.		Why? (Example, new housing development, loss of major employer, etc.) More housing and people same to be seeking a small-town atmosphere.	
<i>Does your jurisdiction have any sinkholes?</i>	Yes	<input checked="" type="radio"/> No	How many?	
<i>Does your jurisdiction sit behind any levees?</i>	Yes	<input checked="" type="radio"/> No	How many?	
<i>Are there any critical facilities behind the levees?</i>	Yes	No	How many?	
<i>Is your jurisdiction located downstream/below any high hazard potential dam*?</i>	Yes	<input checked="" type="radio"/> No	How many?	
<i>Are there any critical facilities below the high hazard potential dam(s)?</i>	Yes	<input checked="" type="radio"/> No	How many?	
<i>Does your jurisdiction have any critical facilities in an earthquake liquefaction area?[Earthquake liquefaction areas are frequently the same as flood zones.]</i>	Yes	<input checked="" type="radio"/> No	How many?	
<i>Has your jurisdiction completed any hazard mitigation activities/projects in the last 5 years?</i>	Yes	<input checked="" type="radio"/> No	What projects?	Budget?
<i>Does your jurisdiction plan to apply for hazard mitigation grant funds in the next 5 years, and if so, what kind of projects?</i>	<input checked="" type="radio"/> Yes Maybe	No	What projects? Tornado Shelters/Gyms	Approximate cost? \$20 million

A 2 Public Survey

St. Louis Regional Hazard Mitigation Plan Survey

The St. Louis Regional Hazard Mitigation Plan* is currently being updated by East-West Gateway Council of Governments in coordination with a partnership of local governments and school districts to address natural hazards in the city of St. Louis and the Missouri counties of Franklin, Jefferson, St. Charles, and St. Louis. Since 2004, federal law has required local hazard mitigation plans be prepared and adopted in order for local governments to be eligible for hazard mitigation grant funding through the Federal Emergency Management Agency.

This survey is designed to gauge your general level of knowledge about the impact of natural disasters. It consists of 11 questions and should take five to 10 minutes to complete. The information you provide will help identify risks and preferred methods to plan for disasters in your communities.

If you are interested in learning more about the St. Louis Regional Hazard Mitigation Plan, please visit ewgateway.org/hazardupdate. Thank you for your participation!

**The term "mitigation" means to make less harsh or severe. Hazard mitigation activities are actions that can be taken to protect people and property from natural hazards such as floods, severe storms, and extreme temperatures.*

1. Which of the following disasters have you or someone in your household experienced where you live now? (please check all that apply)

- | | |
|--|---|
| <input type="checkbox"/> Dam failure | <input type="checkbox"/> Heavy snowfall |
| <input type="checkbox"/> Drought | <input type="checkbox"/> High winds |
| <input type="checkbox"/> Earthquake | <input type="checkbox"/> Ice storms |
| <input type="checkbox"/> Extreme cold | <input type="checkbox"/> Levee failure |
| <input type="checkbox"/> Extreme heat | <input type="checkbox"/> Tornadoes |
| <input type="checkbox"/> Flood | <input type="checkbox"/> Wild fire |
| <input type="checkbox"/> Geological hazards (landslide, subsidence, sinkholes) | <input type="checkbox"/> None |
| <input type="checkbox"/> Hail storms | |

To fill out online, visit www.ewgateway.org/hazardupdate

2. If you checked one or more of the hazards above, please indicate the type(s) of disasters experienced and their frequency.

	Multiple times each year	About once a year	Every few years	Once or a few times in my lifetime
Dam failure	<input type="radio"/>	<input type="radio"/>	<input type="radio"/>	<input type="radio"/>
Drought	<input type="radio"/>	<input type="radio"/>	<input type="radio"/>	<input type="radio"/>
Earthquake	<input type="radio"/>	<input type="radio"/>	<input type="radio"/>	<input type="radio"/>
Extreme temperatures (hot and/or cold)	<input type="radio"/>	<input type="radio"/>	<input type="radio"/>	<input type="radio"/>
Flood	<input type="radio"/>	<input type="radio"/>	<input type="radio"/>	<input type="radio"/>
High winds	<input type="radio"/>	<input type="radio"/>	<input type="radio"/>	<input type="radio"/>
Geological hazards (landslide, subsidence, sinkholes)	<input type="radio"/>	<input type="radio"/>	<input type="radio"/>	<input type="radio"/>
Levee failure	<input type="radio"/>	<input type="radio"/>	<input type="radio"/>	<input type="radio"/>
Severe weather – summer	<input type="radio"/>	<input type="radio"/>	<input type="radio"/>	<input type="radio"/>
Severe weather – winter	<input type="radio"/>	<input type="radio"/>	<input type="radio"/>	<input type="radio"/>
Tornadoes	<input type="radio"/>	<input type="radio"/>	<input type="radio"/>	<input type="radio"/>
Wild fire	<input type="radio"/>	<input type="radio"/>	<input type="radio"/>	<input type="radio"/>

3. Please select the **top three** natural hazards or disasters you think are the greatest threat to your community considering both frequency of occurrence and potential for damage.

- | | |
|---|--|
| <input type="checkbox"/> Dam failure | <input type="checkbox"/> Geological hazards (landslide, subsidence, sinkholes) |
| <input type="checkbox"/> Drought | <input type="checkbox"/> Levee failure |
| <input type="checkbox"/> Earthquake | <input type="checkbox"/> Severe weather – summer |
| <input type="checkbox"/> Extreme temperatures (hot and/or cold) | <input type="checkbox"/> Severe weather – winter |
| <input type="checkbox"/> Flood | <input type="checkbox"/> Tornadoes |
| <input type="checkbox"/> High winds | <input type="checkbox"/> Wild fire |

Is there another natural hazard not listed above that you think is a widespread threat to your town or community? If yes, please list here:

4. Does your street, home, or business regularly flood during periods of heavy rain fall?

- Yes
 No

5. How long have you lived in your home?

- Less than one year
- One to four years
- More than four years
- Not applicable

6. Do you own or rent your home?

- Own
- Rent
- Not applicable

7. To the best of your knowledge, is your property in a flood plain?

- Yes
- No
- Not sure

8. Which of the following mitigation project types do you believe local government agencies should focus on to help minimize or even eliminate the impacts caused by natural disasters? Check all that apply.

- | | |
|--|--|
| <input type="checkbox"/> Ensure essential facilities such as police, fire, emergency medical services, hospitals, schools, etc. are protected from natural disasters | <input type="checkbox"/> Buyout flood prone properties and maintain as open space |
| <input type="checkbox"/> Replace inadequate or vulnerable low water crossings | <input type="checkbox"/> Strengthen codes, ordinances, and plan to require building standards that withstand natural disasters |
| <input type="checkbox"/> Fix infrastructure, such as improving drainage systems | <input type="checkbox"/> Inform property owners of way they can reduce damage to their properties |
| <input type="checkbox"/> Work on protecting utilities (electricity, communications, water/wastewater facilities, etc.) | <input type="checkbox"/> Assist vulnerable property owners with securing funding to reduce damage to their property(s) |
| <input type="checkbox"/> Install or improve protective structures, such as floodwalls or levees | |
| <input type="checkbox"/> Other (please specify) | |

9. Do you feel local government agencies adequately inform you about the risks to your community from natural hazards or disasters?

Yes

No

If no, please specify how local government agencies could provide better information on natural hazard risk.

10. Do you have any other comments or concerns about planning for natural hazards?

11. What is your home zip code?

Thank you for your assistance in this important effort.

A 3 Workshops and Open Houses

**St. Louis Regional Hazard Mitigation Plan
2019 Workshops and Public Meeting Schedule**

May 9, 2019

Bellefontaine Recreational Center
9669 Bellefontaine Rd (Room 109)
St. Louis, MO 63137

*Hours: 2:00-4:00 p.m. (workshop) and 5:00-7:00 p.m. (public meeting)

May 14, 2019

EducationPlus, McDonnell Room
1460 Craig Road
St. Louis, MO 6314

*Special Hours: 1:00-3:00

May 15, 2019

YMCA of Greater Saint Louis: Carondelet Park Rec Complex
930 Holly Hills Avenue
St. Louis, MO 63111

*Hours: 2:00-4:00 p.m. (workshop) and 5:00-7:00 p.m. (public meeting)

May 16, 2019

St. Louis Community College
Harris Community Center
3140 Cass Avenue
St. Louis, MO 63106

***Special Hours: workshop 11:30-1:30 pm, public meeting 2:00-5:00 pm.

May 21, 2019

St. Charles County Administration Building
201 N 2nd St, Room 116
St Charles, MO 63301

*Hours: 2:00-4:00 p.m. (workshop) and 5:00-7:00 p.m. (public meeting)

May 23, 2019

City of Pacific
300 Hoven
Pacific, MO 63069

*Hours: 2:00-4:00 p.m. (workshop) and 5:00-7:00 p.m. (public meeting)

May 29, 2019

Jefferson County Council Meeting Room
729 Maple Street
Hillsboro, MO 63050

*Hours: 2:00-4:00 p.m. (workshop) and 5:00-7:00 p.m. (public meeting)



EAST-WEST GATEWAY
Council of Governments
Creating Solutions Across Jurisdictional Boundaries

St. Louis Regional Hazard Mitigation Plan Workshop

Location: Bellfontaine Recreational Center

Date: May 9, 2019

<i>NAME</i>	<i>ORGANIZATION or CITIZEN</i>	<i>EMAIL</i>
Martha Snead	both	marthasweetheart@ hotmail.com

Name	JEFF SWATEK	PRIORITY			ACTION		
Title	POLICE SERGEANT	H - High			O - Ongoing		
Community	MARYLAND HEIGHTS	M - Medium			C - Complete		
Date	5-9-19	L - Low			D - Deferred		
ACTIONS		Circle One			Circle One		
1. Public Awareness for All Disasters							
a. Create and strengthen COADs to prepare for disaster	H	(M)	L	(O)	C	D	
b. Participate in All Ready Campaign	H	M	(L)	(O)	C	D	
c. Participate and support CERT for citizen volunteers	H	(M)	L	(O)	C	D	
d. Educate the public and local officials about relevant hazards	H	(M)	L	(O)	C	D	
e. Promote public awareness about 211 Service	H	M	(L)	(O)	C	D	
2. Public Actions to Support All Disasters							
a. Build safe rooms that can also function as relief centers	H	M	(L)	(O)	C	D	
b. Create and improve early warning systems for all disasters, including sirens and call systems, e.g. "reverse 911" or "Code Red"	H	M	(L)	(O)	C	D	
c. Integrate communications systems for rapid response	(H)	M	L	(O)	C	D	
d. Conduct assessment of risk for all natural disasters	H	(M)	L	(O)	C	D	
e. Joint purchases of supplies (e.g., rock salt)	H	(M)	L	(O)	C	D	
3. Tornado							
a. Build safe rooms for schools, community centers and mobile home parks	H	M	(L)	(O)	C	D	
b. Develop early warning systems for vulnerable communities	(H)	M	L	(O)	C	D	
4. Floods							
a. Protect stream buffers from development	(H)	M	L	(O)	C	D	
b. Use floodplain best management practices	(H)	M	L	(O)	C	D	
c. Join FEMA Community Rating System	H	(M)	L	(O)	C	D	
d. Use Green Infrastructure to manage stormwater where it falls	H	(M)	L	(O)	C	D	
e. Buy out frequently flooded properties	(H)	M	L	(O)	C	D	
5. Extreme Weather (heat and cold)							
a. Create neighborhood support initiatives	H	M	(L)	(O)	C	D	
b. Establish relief centers and encourage people to use the centers	H	(M)	L	(O)	C	D	
6. Wildfire							
a. Develop coordinated response systems among fire districts and departments	(H)	M	L	(O)	C	D	
b. Restrict open burning	(H)	M	L	(O)	C	D	

MARYLAND HEIGHTS

Grant-eligible Mitigation Activities
(not currently in St. Louis Regional Hazard Mitigation Plan)

Please circle your jurisdiction's priority level for each Mitigation Action.

Category	Action	Inclusion Priority		
		Low	Medium	High
Multiple	Generators	L	M	H
Tornado	Wind retrofit for one- and two-family residences	L	M	H
	Broaden safe room construction to include critical municipal and power/water supply operations	L	M	H
	Infrastructure retrofit	L	M	H
Floods	Participate in National Flood Insurance Program (NFIP) in addition to CRS	L	M	H
	Structure elevation	L	M	H
	Mitigation reconstruction	L	M	H
	Dry floodproofing historic residential structures	L	M	H
	Dry floodproofing non-residential structures	L	M	H
	Localized and non-localized flood risk reduction projects	L	M	H
	Soil stabilization	L	M	H
	Post-disaster code enforcement	L	M	H
	Mitigation reconstruction	L	M	H
Wildfire	Vegetation management	L	M	H
	Fire-resistant building retrofit	L	M	H
Earthquake	Infrastructure retrofit	L	M	H
	Structural retrofit of existing buildings	L	M	H
Dam Failure	Rehabilitation of eligible high hazard potential dams (grant \$ available, but only if in plan)	L	M	H

Grant-eligible Mitigation Activities
(not currently in St. Louis Regional Hazard Mitigation Plan)

Please circle your jurisdiction's priority level for each Mitigation Action.

City of Tower & Courtyard

Category	Action	Inclusion Priority		
		Low	Medium	High
Multiple	Generators	L	M	(H)
Tornado	Wind retrofit for one- and two-family residences	(L)	M	H
	Broaden safe room construction to include critical municipal and power/water supply operations	L	(M)	H
	Infrastructure retrofit	(L)	M	H
Floods	Participate in National Flood Insurance Program (NFIP) in addition to CRS	L	M	(H)
	Structure elevation	(L)	M	H
	Mitigation reconstruction	L	M	(H)
	Dry floodproofing historic residential structures	(L)	M	H
	Dry floodproofing non-residential structures	(L)	M	H
	Localized and non-localized flood risk reduction projects	L	(M)	H
	Soil stabilization	L	M	(H)
	Post-disaster code enforcement	L	M	(H)
	Mitigation reconstruction	L	M	(H)
Wildfire	Vegetation management	(L)	M	H
	Fire-resistant building retrofit	(L)	M	H
Earthquake	Infrastructure retrofit	(L)	M	H
	Structural retrofit of existing buildings	(L)	M	H
Dam Failure	Rehabilitation of eligible high hazard potential dams (grant \$ available, but only if in plan)	(L)	M	H

Name <i>David E. Phibes</i>	PRIORITY			ACTION		
Title <i>Fire Marshal / EMT</i>	H - High			O - Ongoing		
Community <i>City of Town & Country</i>	M - Medium			C - Complete		
Date <i>5/9/2019</i>	L - Low			D - Deferred		
ACTIONS				Circle One		Circle One
1. Public Awareness for All Disasters						
a. Create and strengthen COADs to prepare for disaster	<input checked="" type="radio"/> H	M	L	<input checked="" type="radio"/> O	C	D
b. Participate in All Ready Campaign	H	M	<input checked="" type="radio"/> L	O	C	<input checked="" type="radio"/> D
c. Participate and support CERT for citizen volunteers	<input checked="" type="radio"/> H	M	L	<input checked="" type="radio"/> O	C	D
d. Educate the public and local officials about relevant hazards	<input checked="" type="radio"/> H	M	L	<input checked="" type="radio"/> O	C	D
e. Promote public awareness about 211 Service	H	M	<input checked="" type="radio"/> L	O	C	<input checked="" type="radio"/> D
2. Public Actions to Support All Disasters						
a. Build safe rooms that can also function as relief centers	H	M	<input checked="" type="radio"/> L	O	C	<input checked="" type="radio"/> D
b. Create and improve early warning systems for all disasters, including sirens and call systems, e.g. "reverse 911" or "Code Red"	<input checked="" type="radio"/> H	M	L	<input checked="" type="radio"/> O	C	D
c. Integrate communications systems for rapid response	<input checked="" type="radio"/> H	M	L	<input checked="" type="radio"/> O	C	D
d. Conduct assessment of risk for all natural disasters	<input checked="" type="radio"/> H	M	L	<input checked="" type="radio"/> O	C	D
e. Joint purchases of supplies (e.g., rock salt)	<input checked="" type="radio"/> H	M	L	<input checked="" type="radio"/> O	C	D
3. Tornado						
a. Build safe rooms for schools, community centers and mobile home parks	H	M	<input checked="" type="radio"/> L	O	C	<input checked="" type="radio"/> D
b. Develop early warning systems for vulnerable communities	<input checked="" type="radio"/> H	M	L	<input checked="" type="radio"/> O	C	D
4. Floods						
a. Protect stream buffers from development	<input checked="" type="radio"/> H	M	L	<input checked="" type="radio"/> O	C	D
b. Use floodplain best management practices	<input checked="" type="radio"/> H	M	L	<input checked="" type="radio"/> O	C	D
c. Join FEMA Community Rating System	H	M	<input checked="" type="radio"/> L	O	C	<input checked="" type="radio"/> D
d. Use Green Infrastructure to manage stormwater where it falls	<input checked="" type="radio"/> H	M	L	<input checked="" type="radio"/> O	C	D
e. Buy out frequently flooded properties	H	M	<input checked="" type="radio"/> L	O	C	<input checked="" type="radio"/> D
5. Extreme Weather (heat and cold)						
a. Create neighborhood support initiatives	<input checked="" type="radio"/> H	M	L	<input checked="" type="radio"/> O	C	D
b. Establish relief centers and encourage people to use the centers	<input checked="" type="radio"/> H	M	<input checked="" type="radio"/> L	<input checked="" type="radio"/> O	C	D
6. Wildfire						
a. Develop coordinated response systems among fire districts and departments	<input checked="" type="radio"/> H	M	L	<input checked="" type="radio"/> O	C	D
b. Restrict open burning	<input checked="" type="radio"/> H	M	L	<input checked="" type="radio"/> O	C	D

Name	Lt. Tim Hickey			PRIORITY			ACTION		
Title	EMD			H - High			O - Ongoing		
Community	City of St. Peters			M - Medium			C - Complete		
Date				L - Low			D - Deferred		
ACTIONS				Circle One			Circle One		
1. Public Awareness for All Disasters									
a. Create and strengthen COADs to prepare for disaster	<input checked="" type="radio"/>	M	L	<input checked="" type="radio"/>	C	D			
b. Participate in All Ready Campaign	<input checked="" type="radio"/>	M	<input checked="" type="radio"/>	<input checked="" type="radio"/>	C	<input checked="" type="radio"/>			
c. Participate and support CERT for citizen volunteers	H	M	<input checked="" type="radio"/>	O	C	<input checked="" type="radio"/>			
d. Educate the public and local officials about relevant hazards	<input checked="" type="radio"/>	M	L	<input checked="" type="radio"/>	C	D			
e. Promote public awareness about 211 Service	<input checked="" type="radio"/>	M	L	<input checked="" type="radio"/>	C	D			
2. Public Actions to Support All Disasters									
a. Build safe rooms that can also function as relief centers	H	M	<input checked="" type="radio"/>	O	C	<input checked="" type="radio"/>			
b. Create and improve early warning systems for all disasters, including sirens and call systems, e.g. "reverse 911" or "Code Red"	<input checked="" type="radio"/>	M	L	<input checked="" type="radio"/>	C	D			
c. Integrate communications systems for rapid response	<input checked="" type="radio"/>	M	L	<input checked="" type="radio"/>	C	D			
d. Conduct assessment of risk for all natural disasters	<input checked="" type="radio"/>	M	L	<input checked="" type="radio"/>	C	D			
e. Joint purchases of supplies (e.g., rock salt)	<input checked="" type="radio"/>	M	L	<input checked="" type="radio"/>	C	D			
3. Tornado									
a. Build safe rooms for schools, community centers and mobile home parks	H	M	<input checked="" type="radio"/>	O	C	<input checked="" type="radio"/>			
b. Develop early warning systems for vulnerable communities	<input checked="" type="radio"/>	M	L	<input checked="" type="radio"/>	C	D			
4. Floods									
a. Protect stream buffers from development	<input checked="" type="radio"/>	M	L	<input checked="" type="radio"/>	C	D			
b. Use floodplain best management practices	<input checked="" type="radio"/>	M	L	<input checked="" type="radio"/>	C	D			
c. Join FEMA Community Rating System	H	M	<input checked="" type="radio"/>	O	C	<input checked="" type="radio"/>			
d. Use Green Infrastructure to manage stormwater where it falls	<input checked="" type="radio"/>	M	L	<input checked="" type="radio"/>	C	D			
e. Buy out frequently flooded properties	H	M	<input checked="" type="radio"/>	O	C	<input checked="" type="radio"/>			
5. Extreme Weather (heat and cold)									
a. Create neighborhood support initiatives	<input checked="" type="radio"/>	M	L	<input checked="" type="radio"/>	C	D			
b. Establish relief centers and encourage people to use the centers	<input checked="" type="radio"/>	M	L	<input checked="" type="radio"/>	C	D			
6. Wildfire									
a. Develop coordinated response systems among fire districts and departments	H	M	<input checked="" type="radio"/>	O	C	<input checked="" type="radio"/>			
b. Restrict open burning	<input checked="" type="radio"/>	M	L	<input checked="" type="radio"/>	C	D			

C. 47 OF ST. PETERS

Grant-eligible Mitigation Activities
(not currently in St. Louis Regional Hazard Mitigation Plan)

Please circle your jurisdiction's priority level for each Mitigation Action.

Category	Action	Inclusion Priority		
		Low	Medium	High
Multiple	Generators	L	M	H
Tornado	Wind retrofit for one- and two-family residences	L	M	H
	Broaden safe room construction to include critical municipal and power/water supply operations	L	M	H
	Infrastructure retrofit	L	M	H
Floods	Participate in National Flood Insurance Program (NFIP) in addition to CRS	L	M	H
	Structure elevation	L	M	H
	Mitigation reconstruction	L	M	H
	Dry floodproofing historic residential structures	L	M	H
	Dry floodproofing non-residential structures	L	M	H
	Localized and non-localized flood risk reduction projects	L	M	H
	Soil stabilization	L	M	H
	Post-disaster code enforcement	L	M	H
	Mitigation reconstruction	L	M	H
Wildfire	Vegetation management	L	M	H
	Fire-resistant building retrofit	L	M	H
Earthquake	Infrastructure retrofit	L	M	H
	Structural retrofit of existing buildings	L	M	H
Dam Failure	Rehabilitation of eligible high hazard potential dams (grant \$ available, but only if in plan)	L	M	H

St. Louis Regional Hazard Mitigation Plan Workshop | EducationPlus
 May 14, 2019 | 1:00-3:00 p.m.
 Sign In Sheet

Name	Organization	Phone	Email
Clint Freeman	Dunklin R-5	636-479-5200	cfreeman@dunklin.k12.mo.us
Chad Dickomper	Mehlville School District	314-775-8012	cdickomper@msdr9.org cdickomper@msdr9.org
Paul Myers	Fort Zumwalt	636-795-6667	paulmyers@fz.k12.mo.us
Tom Sauvage	Meramec Valley R-3	636-262-5913	tsauvage@mvr3.k12.mo.us
John P. Mueller	Special School Dist of SSD St. Louis County	636 (314) 989-8181	JPMUELLER@ssdmo.org
STEVE HARMON	NORMANDY SCHOOLS COLL	314-250-8241	sharmon@normandyse.org
Michael Woods	Logos School	314-496-7641	mwoods@logoschool.org
Ronni Zagora	Lindbergh Schools	314-729-2400	vzagora@lindberghschools.us
Michael Smith	Ritenour	314-568-2586	Smithm@ritenourschools.org

Name of Jurisdiction: Ritenour School District

Grant-eligible Mitigation Activities
(not currently in St. Louis Regional Hazard Mitigation Plan)

Please circle your jurisdiction's priority level for each Mitigation Action.

Category	Action	Inclusion Priority		
		Low	Medium	High
Multiple	Generators	L	M	H
Tornado	Wind retrofit for one- and two-family residences	L	M	H
	Broaden safe room construction to include critical municipal and power/water supply operations	L	M	H
	Infrastructure retrofit	L	M	H
Floods	Participate in National Flood Insurance Program (NFIP) in addition to CRS	L	M	H
	Structure elevation	L	M	H
	Mitigation reconstruction	L	M	H
	Dry floodproofing historic residential structures	L	M	H
	Dry floodproofing non-residential structures	L	M	H
	Localized and non-localized flood risk reduction projects	L	M	H
	Soil stabilization	L	M	H
Wildfire	Vegetation management	L	M	H
	Fire-resistant building retrofit	L	M	H
Earthquake	Infrastructure retrofit	L	M	H
	Structural retrofit of existing buildings	L	M	H
Dam Failure	Rehabilitation of eligible high hazard potential dams (grant \$ available, but only if in plan)	L	M	H

Name	Michael Smith			PRIORITY			ACTION		
Title	Director of Operations			H - High			O - Ongoing		
Community	Ritenour School District			M - Medium			C - Complete		
Date	3/14/19			L - Low			D - Deferred		
ACTIONS				Circle One			Circle One		
1. Public Awareness for All Disasters									
a. Create and strengthen COADs to prepare for disaster	<input checked="" type="radio"/> H	<input type="radio"/> M	<input type="radio"/> L	<input checked="" type="radio"/> O	<input type="radio"/> C	<input type="radio"/> D			
b. Participate in All Ready Campaign	<input type="radio"/> H	<input checked="" type="radio"/> M	<input type="radio"/> L	<input type="radio"/> O	<input type="radio"/> C	<input type="radio"/> D			
c. Participate and support CERT for citizen volunteers	<input type="radio"/> H	<input checked="" type="radio"/> M	<input type="radio"/> L	<input type="radio"/> O	<input type="radio"/> C	<input type="radio"/> D			
d. Educate the public and local officials about relevant hazards	<input checked="" type="radio"/> H	<input type="radio"/> M	<input type="radio"/> L	<input type="radio"/> O	<input type="radio"/> C	<input type="radio"/> D			
e. Promote public awareness about 211 Service	<input type="radio"/> H	<input checked="" type="radio"/> M	<input type="radio"/> L	<input type="radio"/> O	<input type="radio"/> C	<input type="radio"/> D			
2. Public Actions to Support All Disasters									
a. Build safe rooms that can also function as relief centers	<input checked="" type="radio"/> H	<input type="radio"/> M	<input type="radio"/> L	<input type="radio"/> O	<input type="radio"/> C	<input type="radio"/> D			
b. Create and improve early warning systems for all disasters, including sirens and call systems, e.g. "reverse 911" or "Code Red"	<input type="radio"/> H	<input checked="" type="radio"/> M	<input type="radio"/> L	<input type="radio"/> O	<input type="radio"/> C	<input type="radio"/> D			
c. Integrate communications systems for rapid response	<input checked="" type="radio"/> H	<input type="radio"/> M	<input type="radio"/> L	<input type="radio"/> O	<input type="radio"/> C	<input type="radio"/> D			
d. Conduct assessment of risk for all natural disasters	<input checked="" type="radio"/> H	<input type="radio"/> M	<input type="radio"/> L	<input type="radio"/> O	<input type="radio"/> C	<input type="radio"/> D			
e. Joint purchases of supplies (e.g., rock salt)	<input type="radio"/> H	<input checked="" type="radio"/> M	<input type="radio"/> L	<input type="radio"/> O	<input type="radio"/> C	<input type="radio"/> D			
3. Tornado									
a. Build safe rooms for schools, community centers and mobile home parks	<input checked="" type="radio"/> H	<input type="radio"/> M	<input type="radio"/> L	<input type="radio"/> O	<input type="radio"/> C	<input type="radio"/> D			
b. Develop early warning systems for vulnerable communities	<input checked="" type="radio"/> H	<input type="radio"/> M	<input type="radio"/> L	<input type="radio"/> O	<input type="radio"/> C	<input type="radio"/> D			
4. Floods									
a. Protect stream buffers from development	<input type="radio"/> H	<input checked="" type="radio"/> M	<input type="radio"/> L	<input type="radio"/> O	<input type="radio"/> C	<input type="radio"/> D			
b. Use floodplain best management practices	<input checked="" type="radio"/> H	<input type="radio"/> M	<input type="radio"/> L	<input type="radio"/> O	<input type="radio"/> C	<input type="radio"/> D			
c. Join FEMA Community Rating System	<input type="radio"/> H	<input type="radio"/> M	<input checked="" type="radio"/> L	<input type="radio"/> O	<input type="radio"/> C	<input type="radio"/> D			
d. Use Green Infrastructure to manage stormwater where it falls	<input type="radio"/> H	<input type="radio"/> M	<input checked="" type="radio"/> L	<input type="radio"/> O	<input type="radio"/> C	<input type="radio"/> D			
e. Buy out frequently flooded properties	<input type="radio"/> H	<input type="radio"/> M	<input checked="" type="radio"/> L	<input type="radio"/> O	<input type="radio"/> C	<input type="radio"/> D			
5. Extreme Weather (heat and cold)									
a. Create neighborhood support initiatives	<input type="radio"/> H	<input checked="" type="radio"/> M	<input type="radio"/> L	<input type="radio"/> O	<input type="radio"/> C	<input type="radio"/> D			
b. Establish relief centers and encourage people to use the centers	<input type="radio"/> H	<input checked="" type="radio"/> M	<input type="radio"/> L	<input type="radio"/> O	<input type="radio"/> C	<input type="radio"/> D			
6. Wildfire									
a. Develop coordinated response systems among fire districts and departments	<input type="radio"/> H	<input type="radio"/> M	<input checked="" type="radio"/> L	<input type="radio"/> O	<input type="radio"/> C	<input type="radio"/> D			
b. Restrict open burning	<input type="radio"/> H	<input type="radio"/> M	<input checked="" type="radio"/> L	<input type="radio"/> O	<input type="radio"/> C	<input type="radio"/> D			

Name	Mike Woods	PRIORITY				ACTION	
Title	Facilities Manager / Safety / Security Dir	H - High				O - Ongoing	
Community	Logos School - Private School	M - Medium				C - Complete	
Date	5-14-19	L - Low				D - Deferred	
ACTIONS		Circle One				Circle One	
<p>Contracting with multiple school districts in the region.</p>							
1. Public Awareness for All Disasters							
a. Create and strengthen COADs to prepare for disaster	<input checked="" type="radio"/>	M	L	O	C	D	
b. Participate in All Ready Campaign	H	M	L	<input checked="" type="radio"/>	C	D	
c. Participate and support CERT for citizen volunteers	H	M	<input checked="" type="radio"/>	O	C	D	
d. Educate the public and local officials about relevant hazards	<input checked="" type="radio"/>	M	L	O	C	D	
e. Promote public awareness about 211 Service	H	M	<input checked="" type="radio"/>	O	C	D	
2. Public Actions to Support All Disasters							
a. Build safe rooms that can also function as relief centers	H	M	L	O	C	D	
b. Create and improve early warning systems for all disasters, including sirens and call systems, e.g. "reverse 911" or "Code Red"	<input checked="" type="radio"/>	M	L	<input checked="" type="radio"/>	C	D	
c. Integrate communications systems for rapid response	<input checked="" type="radio"/>	M	L	<input checked="" type="radio"/>	C	D	
d. Conduct assessment of risk for all natural disasters	<input checked="" type="radio"/>	M	L	<input checked="" type="radio"/>	C	D	
e. Joint purchases of supplies (e.g., rock salt)	H	M	L	O	C	D	
3. Tornado							
a. Build safe rooms for schools, community centers and mobile home parks	✓	H	M	L	O	C	D
b. Develop early warning systems for vulnerable communities	✓	H	M	L	O	C	D
4. Floods							
a. Protect stream buffers from development	H	M	<input checked="" type="radio"/>	O	C	D	
b. Use floodplain best management practices	H	M	<input checked="" type="radio"/>	O	C	D	
c. Join FEMA Community Rating System	✓	H	M	L	O	C	D
d. Use Green Infrastructure to manage stormwater where it falls	H	M	<input checked="" type="radio"/>	O	C	D	
e. Buy out frequently flooded properties	H	M	<input checked="" type="radio"/>	O	C	D	
5. Extreme Weather (heat and cold)							
a. Create neighborhood support initiatives	<input checked="" type="radio"/>	M	L	<input checked="" type="radio"/>	C	D	
b. Establish relief centers and encourage people to use the centers	<input checked="" type="radio"/>	M	L	<input checked="" type="radio"/>	C	D	
6. Wildfire							
a. Develop coordinated response systems among fire districts and departments	H	M	<input checked="" type="radio"/>	O	C	D	
b. Restrict open burning	H	M	<input checked="" type="radio"/>	O	C	D	

Lagos School

Name of Jurisdiction: St. Louis County - Municipality: Olivette Mo,

Grant-eligible Mitigation Activities
(not currently in St. Louis Regional Hazard Mitigation Plan)

Please circle your jurisdiction's priority level for each Mitigation Action.

Category	Action	Inclusion Priority		
		Low	Medium	High
Multiple	Generators	L	M	H
Tornado	Wind retrofit for one- and two-family residences	L	M	H
	Broaden safe room construction to include critical municipal and power/water supply operations	L	M	H
	Infrastructure retrofit	L	M	H
Floods	Participate in National Flood Insurance Program (NFIP) in addition to CRS	L	M	H
	Structure elevation	L	M	H
	Mitigation reconstruction	L	M	H
	Dry floodproofing historic residential structures	L	M	H
	Dry floodproofing non-residential structures	L	M	H
	Localized and non-localized flood risk reduction projects	L	M	H
	Soil stabilization	L	M	H
	Post-disaster code enforcement	L	M	H
Wildfire	Vegetation management	L	M	H
	Fire-resistant building retrofit	L	M	H
Earthquake	Infrastructure retrofit	L	M	H
	Structural retrofit of existing buildings	L	M	H
Dam Failure	Rehabilitation of eligible high hazard potential dams (grant \$ available, but only if in plan)	L	M	H

Name <i>Pat Cunningham</i>	PRIORITY		ACTION		
Title <i>CEO</i>	H - High		O - Ongoing		
Community <i>Rockwood School District</i>	M - Medium		C - Complete		
Date <i>5/13/19</i>	L - Low		D - Deferred		
ACTIONS		Circle One	Circle One		
1. Public Awareness for All Disasters					
a. Create and strengthen COADs to prepare for disaster	H	L	L	C	D
b. Participate in All Ready Campaign	H	M	L	O	C
c. Participate and support CERT for citizen volunteers	H	M	L	O	C
d. Educate the public and local officials about relevant hazards	H	M	L	O	C
e. Promote public awareness about 211 Service	H	M	L	O	C
2. Public Actions to Support All Disasters					
a. Build safe rooms that can also function as relief centers	H	M	L	O	C
b. Create and improve early warning systems for all disasters, including sirens and call systems, e.g. "reverse 911" or "Code Red"	H	M	L	O	C
c. Integrate communications systems for rapid response	H	M	L	O	C
d. Conduct assessment of risk for all natural disasters	H	M	L	O	C
e. Joint purchases of supplies (e.g., rock salt)	H	M	L	O	C
3. Tornado					
a. Build safe rooms for schools, community centers and mobile home parks	H	M	L	O	C
b. Develop early warning systems for vulnerable communities	H	M	L	O	C
4. Floods					
a. Protect stream buffers from development	H	M	L	O	C
b. Use floodplain best management practices	H	M	L	O	C
c. Join FEMA Community Rating System	H	M	L	O	C
d. Use Green Infrastructure to manage stormwater where it falls	H	M	L	O	C
e. Buy out frequently flooded properties	H	M	L	O	C
5. Extreme Weather (heat and cold)					
a. Create neighborhood support initiatives	H	M	L	O	C
b. Establish relief centers and encourage people to use the centers	H	M	L	O	C
6. Wildfire					
a. Develop coordinated response systems among fire districts and departments	H	M	L	O	C
b. Restrict open burning	H	M	L	O	C

Name of Jurisdiction: Rockwood Senior District

Grant-eligible Mitigation Activities
(not currently in St. Louis Regional Hazard Mitigation Plan)

Please circle your jurisdiction's priority level for each Mitigation Action.

Category	Action	Inclusion Priority		
		Low	Medium	High
Multiple	Generators	L	M	H
Tornado	Wind retrofit for one- and two-family residences	L	M	H
	Broaden safe room construction to include critical municipal and power/water supply operations	L	M	H
	Infrastructure retrofit	L	M	H
Floods	Participate in National Flood Insurance Program (NFIP) in addition to CRS	L	M	H
	Structure elevation	L	M	H
	Mitigation reconstruction	L	M	H
	Dry floodproofing historic residential structures	L	M	H
	Dry floodproofing non-residential structures	L	M	H
	Localized and non-localized flood risk reduction projects	L	M	H
	Soil stabilization	L	M	H
	Post-disaster code enforcement	L	M	H
Wildfire	Vegetation management	L	M	H
	Fire-resistant building retrofit	L	M	H
Earthquake	Infrastructure retrofit	L	M	H
	Structural retrofit of existing buildings	L	M	H
Dam Failure	Rehabilitation of eligible high hazard potential dams (grant \$ available, but only if in plan)	L	M	H

Name of Jurisdiction: Meramec Valley R-3 School District

Grant-eligible Mitigation Activities
(not currently in St. Louis Regional Hazard Mitigation Plan)

Please circle your jurisdiction's priority level for each Mitigation Action.

Category	Action	Inclusion Priority		
		Low	Medium	High
Multiple	Generators	L	M	H
Tornado	Wind retrofit for one- and two-family residences	L	M	H
	Broaden safe room construction to include critical municipal and power/water supply operations	L	M	H
	Infrastructure retrofit	L	M	H
Floods	Participate in National Flood Insurance Program (NFIP) in addition to CRS	L	M	H
	Structure elevation	L	M	H
	Mitigation reconstruction	L	M	H
	Dry floodproofing historic residential structures	L	M	H
	Dry floodproofing non-residential structures	L	M	H
	Localized and non-localized flood risk reduction projects	L	M	H
	Soil stabilization	L	M	H
	Post-disaster code enforcement	L	M	H
Wildfire	Vegetation management	L	M	H
	Fire-resistant building retrofit	L	M	H
Earthquake	Infrastructure retrofit	L	M	H
	Structural retrofit of existing buildings	L	M	H
Dam Failure	Rehabilitation of eligible high hazard potential dams (grant \$ available, but only if in plan)	L	M	H

Name <i>Tom Sauvage</i>	PRIORITY		ACTION			
Title <i>Assistant Superintendent</i>	H - High		O - Ongoing			
Community <i>Pacific/Meramec Valley R-3 Schools</i>	M - Medium		C - Complete			
Date <i>05-14-19</i>	L - Low		D - Deferred			
ACTIONS		Circle One	Circle One			
1. Public Awareness for All Disasters						
a. Create and strengthen COADs to prepare for disaster	H	M	<input checked="" type="radio"/> L	<input type="radio"/> O	<input type="radio"/> C	<input checked="" type="radio"/> D
b. Participate in All Ready Campaign	H	M	<input checked="" type="radio"/> L	<input type="radio"/> O	<input type="radio"/> C	<input checked="" type="radio"/> D
c. Participate and support CERT for citizen volunteers	H	M	<input checked="" type="radio"/> L	<input type="radio"/> O	<input type="radio"/> C	<input checked="" type="radio"/> D
d. Educate the public and local officials about relevant hazards	H	M	<input checked="" type="radio"/> L	<input checked="" type="radio"/> O	<input type="radio"/> C	<input type="radio"/> D
e. Promote public awareness about 211 Service	H	M	<input checked="" type="radio"/> L	<input type="radio"/> O	<input type="radio"/> C	<input checked="" type="radio"/> D
2. Public Actions to Support All Disasters						
a. Build safe rooms that can also function as relief centers	H	M	<input checked="" type="radio"/> L	<input type="radio"/> O	<input type="radio"/> C	<input checked="" type="radio"/> D
b. Create and improve early warning systems for all disasters, including sirens and call systems, e.g. "reverse 911" or "Code Red"	H	<input checked="" type="radio"/> M	<input type="radio"/> L	<input checked="" type="radio"/> O	<input type="radio"/> C	<input type="radio"/> D
c. Integrate communications systems for rapid response	H	<input checked="" type="radio"/> M	<input type="radio"/> L	<input checked="" type="radio"/> O	<input type="radio"/> C	<input type="radio"/> D
d. Conduct assessment of risk for all natural disasters	H	M	<input checked="" type="radio"/> L	<input type="radio"/> O	<input type="radio"/> C	<input checked="" type="radio"/> D
e. Joint purchases of supplies (e.g., rock salt)	H	M	<input checked="" type="radio"/> L	<input type="radio"/> O	<input type="radio"/> C	<input checked="" type="radio"/> D
3. Tornado						
a. Build safe rooms for schools, community centers and mobile home parks	<input checked="" type="radio"/> H	M	<input type="radio"/> L	<input type="radio"/> O	<input type="radio"/> C	<input checked="" type="radio"/> D
b. Develop early warning systems for vulnerable communities	H	M	<input checked="" type="radio"/> L	<input type="radio"/> O	<input type="radio"/> C	<input checked="" type="radio"/> D
4. Floods						
a. Protect stream buffers from development	H	M	<input checked="" type="radio"/> L	<input type="radio"/> O	<input type="radio"/> C	<input checked="" type="radio"/> D
b. Use floodplain best management practices	H	M	<input checked="" type="radio"/> L	<input type="radio"/> O	<input type="radio"/> C	<input checked="" type="radio"/> D
c. Join FEMA Community Rating System	H	M	<input checked="" type="radio"/> L	<input type="radio"/> O	<input type="radio"/> C	<input checked="" type="radio"/> D
d. Use Green Infrastructure to manage stormwater where it falls	H	M	<input checked="" type="radio"/> L	<input type="radio"/> O	<input type="radio"/> C	<input checked="" type="radio"/> D
e. Buy out frequently flooded properties	H	M	<input checked="" type="radio"/> L	<input type="radio"/> O	<input type="radio"/> C	<input checked="" type="radio"/> D
5. Extreme Weather (heat and cold)						
a. Create neighborhood support initiatives	H	M	<input checked="" type="radio"/> L	<input type="radio"/> O	<input type="radio"/> C	<input checked="" type="radio"/> D
b. Establish relief centers and encourage people to use the centers	H	<input checked="" type="radio"/> M	<input checked="" type="radio"/> L	<input type="radio"/> O	<input type="radio"/> C	<input checked="" type="radio"/> D
6. Wildfire						
a. Develop coordinated response systems among fire districts and departments	H	<input checked="" type="radio"/> M	<input type="radio"/> L	<input checked="" type="radio"/> O	<input type="radio"/> C	<input type="radio"/> D
b. Restrict open burning	H	M	<input checked="" type="radio"/> L	<input type="radio"/> O	<input type="radio"/> C	<input checked="" type="radio"/> D

Name of Jurisdiction: Fort Zumwalt School District

Grant-eligible Mitigation Activities
(not currently in St. Louis Regional Hazard Mitigation Plan)

Please circle your jurisdiction's priority level for each Mitigation Action.

Category	Action	Inclusion Priority		
		Low	Medium	High
Multiple	Generators	L	M	H
Tornado	Wind retrofit for one- and two-family residences	L	M	H
	Broaden safe room construction to include critical municipal and power/water supply operations	L	M	H
	Infrastructure retrofit	L	M	H
Floods	Participate in National Flood Insurance Program (NFIP) in addition to CRS	L	M	H
	Structure elevation	L	M	H
	Mitigation reconstruction	L	M	H
	Dry floodproofing historic residential structures	L	M	H
	Dry floodproofing non-residential structures	L	M	H
	Localized and non-localized flood risk reduction projects	L	M	H
	Soil stabilization	L	M	H
	Post-disaster code enforcement	L	M	H
Wildfire	Vegetation management	L	M	H
	Fire-resistant building retrofit	L	M	H
Earthquake	Infrastructure retrofit	L	M	H
	Structural retrofit of existing buildings	L	M	H
Dam Failure	Rehabilitation of eligible high hazard potential dams (grant \$ available, but only if in plan)	L	M	H

Name	PRIORITY	ACTION					
Paul Myers	H - High	O - Ongoing					
Deputy Superintendent - Fort Zumwalt	M - Medium	C - Complete					
St. Charles County	L - Low	D - Deferred					
5/14/19	Circle One	Circle One					
ACTIONS							
1. Public Awareness for All Disasters <i>Community Organizations Active in Disasters (Red Cross)</i>							
a. Create and strengthen COADs to prepare for disaster	H	M	L	O	C	D	
b. Participate in All Ready Campaign	H	M	L	O	C	D	
c. Participate and support CERT for citizen volunteers	H	M	L	O	C	D	
d. Educate the public and local officials about relevant hazards	H	M	L	O	C	D	
e. Promote public awareness about 211 Service	H	M	L	O	C	D	
2. Public Actions to Support All Disasters							
a. Build safe rooms that can also function as relief centers	H	M	L	O	C	D	
b. Create and improve early warning systems for all disasters, including sirens and call systems, e.g. "reverse 911" or "Code Red"	H	M	L	O	C	D	
c. Integrate communications systems for rapid response	H	M	L	O	C	D	
d. Conduct assessment of risk for all natural disasters	H	M	L	O	C	D	
e. Joint purchases of supplies (e.g., rock salt)	H	M	L	O	C	D	
3. Tornado							
a. Build safe rooms for schools, community centers and mobile home parks	H	M	L	O	C	D	
b. Develop early warning systems for vulnerable communities	H	M	L	O	C	D	
4. Floods							
a. Protect stream buffers from development	H	M	L	O	C	D	
b. Use floodplain best management practices	H	M	L	O	C	D	
c. Join FEMA Community Rating System	H	M	L	O	C	D	
d. Use Green Infrastructure to manage stormwater where it falls	H	M	L	O	C	D	
e. Buy out frequently flooded properties	H	M	L	O	C	D	
5. Extreme Weather (heat and cold)							
a. Create neighborhood support initiatives	H	M	L	O	C	D	
b. Establish relief centers and encourage people to use the centers	H	M	L	O	C	D	
6. Wildfire							
a. Develop coordinated response systems among fire districts and departments	H	M	L	O	C	D	
b. Restrict open burning	H	M	L	O	C	D	

Name of Jurisdiction: Medwinville School District

Grant-eligible Mitigation Activities
(not currently in St. Louis Regional Hazard Mitigation Plan)

Please circle your jurisdiction's priority level for each Mitigation Action.

Category	Action	Inclusion Priority		
		Low	Medium	High
Multiple	Generators	L	M	H
Tornado	Wind retrofit for one- and two-family residences	L	M	H
	Broaden safe room construction to include critical municipal and power/water supply operations	L	M	H
	Infrastructure retrofit	L	M	H
Floods	Participate in National Flood Insurance Program (NFIP) in addition to CRS	L	M	H
	Structure elevation	L	M	H
	Mitigation reconstruction	L	M	H
	Dry floodproofing historic residential structures	L	M	H
	Dry floodproofing non-residential structures	L	M	H
	Localized and non-localized flood risk reduction projects	L	M	H
	Soil stabilization	L	M	H
	Post-disaster code enforcement	L	M	H
Wildfire	Vegetation management	L	M	H
	Fire-resistant building retrofit	L	M	H
Earthquake	Infrastructure retrofit	L	M	H
	Structural retrofit of existing buildings	L	M	H
Dam Failure	Rehabilitation of eligible high hazard potential dams (grant \$ available, but only if in plan)	L	M	H

- Ice & Snow ?

Name <i>Chad Dickemper</i>	PRIORITY	ACTION				
Title <i>Executive Director of Planning & Development</i>	H - High	O	Ongoing			
Community <i>Mehlville School District</i>	M - Medium	C	Complete			
Date <i>5-14-19</i>	L - Low	D	Deferred			
ACTIONS		Circle One	Circle One			
1. Public Awareness for All Disasters						
a. Create and strengthen COADs to prepare for disaster	H	<input checked="" type="radio"/> M	<input type="radio"/> L	<input checked="" type="radio"/> O	<input type="radio"/> C	<input checked="" type="radio"/> D
b. Participate in All Ready Campaign	H	<input type="radio"/> M	<input checked="" type="radio"/> L	<input type="radio"/> O	<input type="radio"/> C	<input checked="" type="radio"/> D
c. Participate and support CERT for citizen volunteers	H	<input type="radio"/> M	<input checked="" type="radio"/> L	<input type="radio"/> O	<input type="radio"/> C	<input checked="" type="radio"/> D
d. Educate the public and local officials about relevant hazards	H	<input type="radio"/> M	<input checked="" type="radio"/> L	<input type="radio"/> O	<input type="radio"/> C	<input checked="" type="radio"/> D
e. Promote public awareness about 211 Service	H	<input type="radio"/> M	<input checked="" type="radio"/> L	<input type="radio"/> O	<input type="radio"/> C	<input checked="" type="radio"/> D
2. Public Actions to Support All Disasters						
a. Build safe rooms that can also function as relief centers	H	<input checked="" type="radio"/> M	<input type="radio"/> L	<input type="radio"/> O	<input type="radio"/> C	<input checked="" type="radio"/> D
b. Create and improve early warning systems for all disasters, including sirens and call systems, e.g. "reverse 911" or "Code Red"	H	<input checked="" type="radio"/> M	<input type="radio"/> L	<input checked="" type="radio"/> O	<input type="radio"/> C	<input type="radio"/> D
c. Integrate communications systems for rapid response	H	<input checked="" type="radio"/> M	<input type="radio"/> L	<input checked="" type="radio"/> O	<input type="radio"/> C	<input type="radio"/> D
d. Conduct assessment of risk for all natural disasters	H	<input type="radio"/> M	<input checked="" type="radio"/> L	<input type="radio"/> O	<input type="radio"/> C	<input checked="" type="radio"/> D
e. Joint purchases of supplies (e.g., rock salt)	H	<input checked="" type="radio"/> M	<input type="radio"/> L	<input checked="" type="radio"/> O	<input type="radio"/> C	<input type="radio"/> D
3. Tornado						
a. Build safe rooms for schools, community centers and mobile home parks	H	<input checked="" type="radio"/> M	<input type="radio"/> L	<input type="radio"/> O	<input type="radio"/> C	<input checked="" type="radio"/> D
b. Develop early warning systems for vulnerable communities	H	<input type="radio"/> M	<input checked="" type="radio"/> L	<input type="radio"/> O	<input type="radio"/> C	<input checked="" type="radio"/> D
4. Floods						
a. Protect stream buffers from development	H	<input type="radio"/> M	<input checked="" type="radio"/> L	<input type="radio"/> O	<input type="radio"/> C	<input checked="" type="radio"/> D
b. Use floodplain best management practices	H	<input type="radio"/> M	<input checked="" type="radio"/> L	<input type="radio"/> O	<input type="radio"/> C	<input checked="" type="radio"/> D
c. Join FEMA Community Rating System	H	<input type="radio"/> M	<input checked="" type="radio"/> L	<input type="radio"/> O	<input type="radio"/> C	<input checked="" type="radio"/> D
d. Use Green Infrastructure to manage stormwater where it falls	H	<input type="radio"/> M	<input checked="" type="radio"/> L	<input type="radio"/> O	<input type="radio"/> C	<input checked="" type="radio"/> D
e. Buy out frequently flooded properties	H	<input type="radio"/> M	<input checked="" type="radio"/> L	<input type="radio"/> O	<input type="radio"/> C	<input checked="" type="radio"/> D
5. Extreme Weather (heat and cold)						
a. Create neighborhood support initiatives	H	<input type="radio"/> M	<input checked="" type="radio"/> L	<input type="radio"/> O	<input type="radio"/> C	<input checked="" type="radio"/> D
b. Establish relief centers and encourage people to use the centers	H	<input checked="" type="radio"/> M	<input type="radio"/> L	<input checked="" type="radio"/> O	<input type="radio"/> C	<input type="radio"/> D
6. Wildfire						
a. Develop coordinated response systems among fire districts and departments	H	<input type="radio"/> M	<input checked="" type="radio"/> L	<input type="radio"/> O	<input type="radio"/> C	<input checked="" type="radio"/> D
b. Restrict open burning	H	<input type="radio"/> M	<input checked="" type="radio"/> L	<input type="radio"/> O	<input type="radio"/> C	<input checked="" type="radio"/> D

Name	STEVEN L. HARMON					
Title	COORD. SCHOOL SAFETY & SECURITY					
Community	NORMANDY SCHOOLS COLLABORATIVE					
Date	5-14-19					
	PRIORITY			ACTION		
	H - High			O - Ongoing		
	M - Medium			C - Complete		
	L - Low			D - Deferred		
	Circle One			Circle One		
ACTIONS						
1. Public Awareness for All Disasters						
a. Create and strengthen COADs to prepare for disaster	<input checked="" type="radio"/> H	<input type="radio"/> M	<input type="radio"/> L	<input checked="" type="radio"/> O	<input type="radio"/> C	<input type="radio"/> D
b. Participate in All Ready Campaign	<input type="radio"/> H	<input checked="" type="radio"/> M	<input type="radio"/> L	<input type="radio"/> O	<input type="radio"/> C	<input checked="" type="radio"/> D
c. Participate and support CERT for citizen volunteers	<input type="radio"/> H	<input checked="" type="radio"/> M	<input type="radio"/> L	<input type="radio"/> O	<input type="radio"/> C	<input checked="" type="radio"/> D
d. Educate the public and local officials about relevant hazards	<input type="radio"/> H	<input checked="" type="radio"/> M	<input type="radio"/> L	<input type="radio"/> O	<input type="radio"/> C	<input checked="" type="radio"/> D
e. Promote public awareness about 211 Service	<input type="radio"/> H	<input type="radio"/> M	<input checked="" type="radio"/> L	<input type="radio"/> O	<input type="radio"/> C	<input checked="" type="radio"/> D
2. Public Actions to Support All Disasters						
a. Build safe rooms that can also function as relief centers	<input type="radio"/> H	<input type="radio"/> M	<input checked="" type="radio"/> L	<input type="radio"/> O	<input type="radio"/> C	<input checked="" type="radio"/> D
b. Create and improve early warning systems for all disasters, including sirens and call systems, e.g. "reverse 911" or "Code Red"	<input checked="" type="radio"/> H	<input type="radio"/> M	<input type="radio"/> L	<input checked="" type="radio"/> O	<input type="radio"/> C	<input type="radio"/> D
c. Integrate communications systems for rapid response	<input type="radio"/> H	<input checked="" type="radio"/> M	<input type="radio"/> L	<input checked="" type="radio"/> O	<input type="radio"/> C	<input type="radio"/> D
d. Conduct assessment of risk for all natural disasters	<input checked="" type="radio"/> H	<input type="radio"/> M	<input type="radio"/> L	<input type="radio"/> O	<input checked="" type="radio"/> C	<input type="radio"/> D
e. Joint purchases of supplies (e.g., rock salt)	<input type="radio"/> H	<input checked="" type="radio"/> M	<input type="radio"/> L	<input type="radio"/> O	<input type="radio"/> C	<input checked="" type="radio"/> D
3. Tornado						
a. Build safe rooms for schools, community centers and mobile home parks	<input type="radio"/> H	<input checked="" type="radio"/> M	<input type="radio"/> L	<input type="radio"/> O	<input type="radio"/> C	<input checked="" type="radio"/> D
b. Develop early warning systems for vulnerable communities	<input type="radio"/> H	<input checked="" type="radio"/> M	<input type="radio"/> L	<input type="radio"/> O	<input type="radio"/> C	<input checked="" type="radio"/> D
4. Floods						
a. Protect stream buffers from development	<input type="radio"/> H	<input type="radio"/> M	<input checked="" type="radio"/> L	<input type="radio"/> O	<input type="radio"/> C	<input checked="" type="radio"/> D
b. Use floodplain best management practices	<input type="radio"/> H	<input type="radio"/> M	<input checked="" type="radio"/> L	<input type="radio"/> O	<input type="radio"/> C	<input checked="" type="radio"/> D
c. Join FEMA Community Rating System	<input type="radio"/> H	<input type="radio"/> M	<input checked="" type="radio"/> L	<input type="radio"/> O	<input type="radio"/> C	<input checked="" type="radio"/> D
d. Use Green Infrastructure to manage stormwater where it falls	<input type="radio"/> H	<input type="radio"/> M	<input checked="" type="radio"/> L	<input type="radio"/> O	<input type="radio"/> C	<input checked="" type="radio"/> D
e. Buy out frequently flooded properties	<input type="radio"/> H	<input type="radio"/> M	<input checked="" type="radio"/> L	<input type="radio"/> O	<input type="radio"/> C	<input checked="" type="radio"/> D
5. Extreme Weather (heat and cold)						
a. Create neighborhood support initiatives	<input type="radio"/> H	<input type="radio"/> M	<input checked="" type="radio"/> L	<input type="radio"/> O	<input type="radio"/> C	<input checked="" type="radio"/> D
b. Establish relief centers and encourage people to use the centers	<input type="radio"/> H	<input type="radio"/> M	<input checked="" type="radio"/> L	<input type="radio"/> O	<input type="radio"/> C	<input checked="" type="radio"/> D
6. Wildfire						
a. Develop coordinated response systems among fire districts and departments	<input type="radio"/> H	<input type="radio"/> M	<input checked="" type="radio"/> L	<input type="radio"/> O	<input type="radio"/> C	<input checked="" type="radio"/> D
b. Restrict open burning	<input type="radio"/> H	<input type="radio"/> M	<input checked="" type="radio"/> L	<input type="radio"/> O	<input type="radio"/> C	<input checked="" type="radio"/> D

Name of Jurisdiction: NORMANDY SCHOOLS COLLABORATIVE

Grant-eligible Mitigation Activities
(not currently in St. Louis Regional Hazard Mitigation Plan)

Please circle your jurisdiction's priority level for each Mitigation Action.

Category	Action	Inclusion Priority		
		Low	Medium	High
Multiple	Generators	L	M	H
Tornado	Wind retrofit for one- and two-family residences	L	M	H
	Broaden safe room construction to include critical municipal and power/water supply operations	L	M	H
	Infrastructure retrofit	L	M	H
Floods	Participate in National Flood Insurance Program (NFIP) in addition to CRS	L	M	H
	Structure elevation	L	M	H
	Mitigation reconstruction	L	M	H
	Dry floodproofing historic residential structures	L	M	H
	Dry floodproofing non-residential structures	L	M	H
	Localized and non-localized flood risk reduction projects	L	M	H
	Soil stabilization	L	M	H
Wildfire	Vegetation management	L	M	H
	Fire-resistant building retrofit	L	M	H
Earthquake	Infrastructure retrofit	L	M	H
	Structural retrofit of existing buildings	L	M	H
Dam Failure	Rehabilitation of eligible high hazard potential dams (grant \$ available, but only if in plan)	L	M	H

Name of Jurisdiction: City of St. Louis

Grant-eligible Mitigation Activities
(not currently in St. Louis Regional Hazard Mitigation Plan)

Please circle your jurisdiction's priority level for each Mitigation Action.

Category	Action	Inclusion Priority		
		Low	Medium	High
Multiple	Generators	L	M	H
Tornado	Wind retrofit for one- and two-family residences	L	M	H
	Broaden safe room construction to include critical municipal and power/water supply operations	L	M	H
	Infrastructure retrofit	L	M	H
Floods	Participate in National Flood Insurance Program (NFIP) in addition to CRS	L	M	H
	Structure elevation	L	M	H
	Mitigation reconstruction	L	M	H
	Dry floodproofing historic residential structures	L	M	H
	Dry floodproofing non-residential structures	L	M	H
	Localized and non-localized flood risk reduction projects	L	M	H
	Soil stabilization	L	M	H
Wildfire	Vegetation management	L	M	H
	Fire-resistant building retrofit	L	M	H
Earthquake	Infrastructure retrofit	L	M	H
	Structural retrofit of existing buildings	L	M	H
Dam Failure	Rehabilitation of eligible high hazard potential dams (grant \$ available, but only if in plan)	L	M	H

Name <i>Sarah Gamblin-Luis / TJ Moore</i>	PRIORITY		ACTION			
Title <i>Comm Ctr Coord / Program Specialist</i>	H - High		O - Ongoing			
Community <i>City of St. Louis</i>	M - Medium		C - Complete			
Date <i>5/15/19</i>	L - Low		D - Deferred			
ACTIONS		Circle One	Circle One			
1. Public Awareness for All Disasters						
a. Create and strengthen COADs to prepare for disaster	H	M	<input type="radio"/> L	<input checked="" type="radio"/> O	C	D
b. Participate in All Ready Campaign	H	M	<input type="radio"/> L	<input checked="" type="radio"/> O	C	D
c. Participate and support CERT for citizen volunteers	H	M	<input type="radio"/> L	<input checked="" type="radio"/> O	C	D
d. Educate the public and local officials about relevant hazards	H	M	<input type="radio"/> L	<input checked="" type="radio"/> O	C	D
e. Promote public awareness about 211 Service	H	M	<input type="radio"/> L	<input checked="" type="radio"/> O	C	D
2. Public Actions to Support All Disasters						
a. Build safe rooms that can also function as relief centers	H	M	<input type="radio"/> L	<input type="radio"/> O	C	<input checked="" type="radio"/> D
b. Create and improve early warning systems for all disasters, including sirens and call systems, e.g. "reverse 911" or "Code Red"	<input checked="" type="radio"/> H	M	L	<input type="radio"/> O	C	D
c. Integrate communications systems for rapid response	H	<input checked="" type="radio"/> M	L	<input type="radio"/> O	C	D
d. Conduct assessment of risk for all natural disasters	H	<input checked="" type="radio"/> M	L	<input type="radio"/> O	C	D
e. Joint purchases of supplies (e.g., rock salt)	H	M	<input type="radio"/> L	<input checked="" type="radio"/> O	C	D
3. Tornado						
a. Build safe rooms for schools, community centers and mobile home parks	H	M	<input type="radio"/> L	<input type="radio"/> O	C	<input checked="" type="radio"/> D
b. Develop early warning systems for vulnerable communities	<input checked="" type="radio"/> H	M	L	<input type="radio"/> O	C	D
4. Floods						
a. Protect stream buffers from development	H	M	<input type="radio"/> L	<input type="radio"/> O	C	<input checked="" type="radio"/> D
b. Use floodplain best management practices	H	M	<input type="radio"/> L	<input checked="" type="radio"/> O	C	D
c. Join FEMA Community Rating System	H	M	<input type="radio"/> L	<input type="radio"/> O	C	<input checked="" type="radio"/> D
d. Use Green Infrastructure to manage stormwater where it falls	H	<input checked="" type="radio"/> M	L	<input type="radio"/> O	C	D
e. Buy out frequently flooded properties	H	M	<input type="radio"/> L	<input type="radio"/> O	<input checked="" type="radio"/> C	D
5. Extreme Weather (heat and cold)						
a. Create neighborhood support initiatives	H	<input checked="" type="radio"/> M	L	<input type="radio"/> O	C	D
b. Establish relief centers and encourage people to use the centers	H	<input checked="" type="radio"/> M	L	<input type="radio"/> O	C	D
6. Wildfire						
a. Develop coordinated response systems among fire districts and departments	H	M	<input checked="" type="radio"/> L	<input type="radio"/> O	C	<input checked="" type="radio"/> D
b. Restrict open burning	H	M	<input checked="" type="radio"/> L	<input type="radio"/> O	C	<input checked="" type="radio"/> D



EAST-WEST GATEWAY
Council of Governments
Creating Solutions Across Jurisdictional Boundaries

St. Louis Regional Hazard Mitigation Plan Public Meeting

Location: St. Charles County Administration Building

Date: May 21, 2019

<i>NAME</i>	<i>ORGANIZATION or CITIZEN</i>	<i>EMAIL</i>
Sue Schneider	citizen	sue@suesschneider.com

Name	<i>Chris DiGiuseppi</i>	PRIORITY				ACTION	
Title	<i>Chief of Police</i>	H - High				O - Ongoing	
Community	<i>LARC Saint Louis</i>	M - Medium				C - Complete	
Date	<i>5/21/2019</i>	L - Low				D - Deferred	
ACTIONS		Circle One				Circle One	
1. Public Awareness for All Disasters							
a. Create and strengthen COADs to prepare for disaster		H	M	L	O	C	D
b. Participate in All Ready Campaign <i>3</i>		H	M	L	O	C	D
c. Participate and support CERT for citizen volunteers		H	M	<u>L</u>	O	C	D
d. Educate the public and local officials about relevant hazards		<u>H</u>	M	L	<u>O</u>	C	D
e. Promote public awareness about 211 Service <i>2</i>		H	M	L	O	C	D
2. Public Actions to Support All Disasters							
a. Build safe rooms that can also function as relief centers		H	<u>M</u>	L	O	C	D
b. Create and improve early warning systems for all disasters, including sirens and call systems, e.g. "reverse 911" or "Code Red"		<u>H</u>	M	L	O	C	D
c. Integrate communications systems for rapid response		<u>H</u>	M	L	<u>O</u>	<u>C</u>	D
d. Conduct assessment of risk for all natural disasters		H	<u>M</u>	L	O	C	D
e. Joint purchases of supplies (e.g., rock salt)		H	<u>M</u>	L	O	C	D
3. Tornado							
a. Build safe rooms for schools, community centers and mobile home parks		<u>H</u>	M	L	O	C	D
b. Develop early warning systems for vulnerable communities		H	M	L	O	C	D
4. Floods							
a. Protect stream buffers from development		H	M	L	O	C	D
b. Use floodplain best management practices	<i>see Mike Proffitt's</i>	H	M	L	O	C	D
c. Join FEMA Community Rating System		H	M	L	O	C	D
d. Use Green Infrastructure to manage stormwater where it falls <i>LSL</i>		H	M	L	O	C	D
e. Buy out frequently flooded properties		H	M	L	O	C	D
5. Extreme Weather (heat and cold)							
a. Create neighborhood support initiatives		H	M	L	O	C	D
b. Establish relief centers and encourage people to use the centers		<u>H</u>	<u>M</u>	L	O	C	D
6. Wildfire							
a. Develop coordinated response systems among fire districts and departments		<u>H</u>	M	L	O	<u>C</u>	D
b. Restrict open burning		<u>H</u>	M	L	<u>O</u>	C	D

Name of Jurisdiction: LAKE ST. LOUIS

Grant-eligible Mitigation Activities
(not currently in St. Louis Regional Hazard Mitigation Plan)

Please circle your jurisdiction's priority level for each Mitigation Action.

Category	Action	Inclusion Priority		
		Low	Medium	High
Multiple	Generators	L	M	H
Tornado	Wind retrofit for one- and two-family residences	L	M	H
	Broaden safe room construction to include critical municipal and power/water supply operations	L	M	H
	Infrastructure retrofit	L	M	H
Floods	Participate in National Flood Insurance Program (NFIP) in addition to CRS	L	M	H
	Structure elevation	L	M	H
	Mitigation reconstruction	L	M	H
	Dry floodproofing historic residential structures	L	M	H
	Dry floodproofing non-residential structures	L	M	H
	Localized and non-localized flood risk reduction projects	L	M	H
	Soil stabilization	L	M	H
	Post-disaster code enforcement	L	M	H
Wildfire	Vegetation management	L	M	H
	Fire-resistant building retrofit	L	M	H
Earthquake	Infrastructure retrofit	L	M	H
	Structural retrofit of existing buildings	L	M	H
Dam Failure	Rehabilitation of eligible high hazard potential dams (grant \$ available, but only if in plan)	L	M	H

*Hospital
PD
Fire*

→ 2 Dams in LSL that hold back 2 Lakes
→ 1 is a spillway

Name of Jurisdiction: Missouri St. Louis

Grant-eligible Mitigation Activities
(not currently in St. Louis Regional Hazard Mitigation Plan)

Please circle your jurisdiction's priority level for each Mitigation Action.

Category	Action	Inclusion Priority		
		Low	Medium	High
Multiple	Generators	L	M	H
Tornado	Wind retrofit for one- and two-family residences	L	M	H
	Broaden safe room construction to include critical municipal and power/water supply operations	L	M	H
	Infrastructure retrofit	L	M	H
Floods	Participate in National Flood Insurance Program (NFIP) in addition to CRS	L	M	H
	Structure elevation	L	M	H
	Mitigation reconstruction	L	M	H
	Dry floodproofing historic residential structures	L	M	H
	Dry floodproofing non-residential structures	L	M	H
	Localized and non-localized flood risk reduction projects	L	M	H
	Soil stabilization	L	M	H
Wildfire	Vegetation management	L	M	H
	Fire-resistant building retrofit	L	M	H
Earthquake	Infrastructure retrofit	L	M	H
	Structural retrofit of existing buildings	L	M	H
Dam Failure	Rehabilitation of eligible high hazard potential dams (grant \$ available, but only if in plan)	L	M	H

Name	MIKE TAXAKOS		PRIORITY			ACTION		
Title	FOUNDING OFFICER		H - High			O - Ongoing		
Community	Coke Saint Louis		M - Medium			C - Complete		
Date	5/21/2019		L - Low			D - Deferred		
ACTIONS			Circle One			Circle One		
1. Public Awareness for All Disasters								
a. Create and strengthen COADs to prepare for disaster	H	M	<input checked="" type="radio"/> L	O	C	<input checked="" type="radio"/> D		
b. Participate in All Ready Campaign	H	M	<input type="radio"/> L	O	C	<input checked="" type="radio"/> D		
c. Participate and support CERT for citizen volunteers	H	M	<input type="radio"/> L	O	C	<input type="radio"/> D		
d. Educate the public and local officials about relevant hazards	H	M	<input type="radio"/> L	O	C	<input checked="" type="radio"/> D		
e. Promote public awareness about 211 Service	H	M	<input checked="" type="radio"/> L	O	C	<input checked="" type="radio"/> D		
2. Public Actions to Support All Disasters								
a. Build safe rooms that can also function as relief centers	H	M	<input checked="" type="radio"/> L	O	C	<input checked="" type="radio"/> D		
b. Create and improve early warning systems for all disasters, including sirens and call systems, e.g. "reverse 911" or "Code Red"	H	M	<input type="radio"/> L	O	C	<input type="radio"/> D		
c. Integrate communications systems for rapid response	H	M	<input type="radio"/> L	O	C	<input type="radio"/> D		
d. Conduct assessment of risk for all natural disasters	H	M	<input type="radio"/> L	O	C	<input type="radio"/> D		
e. Joint purchases of supplies (e.g., rock salt)	H	M	<input type="radio"/> L	O	C	<input type="radio"/> D		
3. Tornado								
a. Build safe rooms for schools, community centers and mobile home parks	H	M	<input type="radio"/> L	O	C	<input type="radio"/> D		
b. Develop early warning systems for vulnerable communities	H	M	<input type="radio"/> L	O	C	<input type="radio"/> D		
4. Floods								
a. Protect stream buffers from development	H	M	<input type="radio"/> L	O	C	<input type="radio"/> D		
b. Use floodplain best management practices	H	<input checked="" type="radio"/> M	<input checked="" type="radio"/> L	<input checked="" type="radio"/> O	C	<input type="radio"/> D		
c. Join FEMA Community Rating System	H	M	<input checked="" type="radio"/> L	O	C	<input checked="" type="radio"/> D		
d. Use Green Infrastructure to manage stormwater where it falls	H	M	<input type="radio"/> L	O	C	<input type="radio"/> D		
e. Buy out frequently flooded properties	H	M	<input checked="" type="radio"/> L	O	C	<input type="radio"/> D		
5. Extreme Weather (heat and cold)								
a. Create neighborhood support initiatives	H	M	<input type="radio"/> L	O	C	<input type="radio"/> D		
b. Establish relief centers and encourage people to use the centers	H	M	<input type="radio"/> L	O	C	<input type="radio"/> D		
6. Wildfire								
a. Develop coordinated response systems among fire districts and departments	H	M	<input type="radio"/> L	O	C	<input type="radio"/> D		
b. Restrict open burning	H	M	<input type="radio"/> L	O	C	<input type="radio"/> D		

Name of Jurisdiction: City of St. Charles

Grant-eligible Mitigation Activities
(not currently in St. Louis Regional Hazard Mitigation Plan)

Please circle your jurisdiction's priority level for each Mitigation Action.

Category	Action	Inclusion Priority		
		Low	Medium	High
Multiple	Generators	L	M	H
Tornado	Wind retrofit for one- and two-family residences	L	M	H
	Broaden safe room construction to include critical municipal and power/water supply operations	L	M	H
	Infrastructure retrofit	L	M	H
Floods	Participate in National Flood Insurance Program (NFIP) in addition to CRS	L	M	H
	Structure elevation	L	M	H
	Mitigation reconstruction	L	M	H
	Dry floodproofing historic residential structures	L	M	H
	Dry floodproofing non-residential structures	L	M	H
	Localized and non-localized flood risk reduction projects	L	M	H
	Soil stabilization	L	M	H
Wildfire	Vegetation management	L	M	H
	Fire-resistant building retrofit	L	M	H
Earthquake	Infrastructure retrofit	L	M	H
	Structural retrofit of existing buildings	L	M	H
Dam Failure	Rehabilitation of eligible high hazard potential dams (grant \$ available, but only if in plan)	L	M	H

Name	Michael Grzyb		PRIORITY			ACTION		
Title	Deputy Fire Chief		H - High			O - Ongoing		
Community	City of St. Charles		M - Medium			C - Complete		
Date	5/21/19		L - Low			D - Deferred		
ACTIONS			Circle One			Circle One		
1. Public Awareness for All Disasters								
a. Create and strengthen COADs to prepare for disaster	H	<input checked="" type="radio"/> M	L	<input checked="" type="radio"/> O	C	D		
b. Participate in All Ready Campaign	H	M	<input checked="" type="radio"/> L	O	C	<input checked="" type="radio"/> D		
c. Participate and support CERT for citizen volunteers	<input checked="" type="radio"/> H	M	L	<input checked="" type="radio"/> O	C	D		
d. Educate the public and local officials about relevant hazards	<input checked="" type="radio"/> H	M	L	<input checked="" type="radio"/> O	C	D		
e. Promote public awareness about 211 Service	H	<input checked="" type="radio"/> M	L	<input checked="" type="radio"/> O	C	D		
2. Public Actions to Support All Disasters								
a. Build safe rooms that can also function as relief centers	H	<input checked="" type="radio"/> M	L	O	C	<input checked="" type="radio"/> D		
b. Create and improve early warning systems for all disasters, including sirens and call systems, e.g. "reverse 911" or "Code Red"	<input checked="" type="radio"/> H	M	L	<input checked="" type="radio"/> O	C	D		
c. Integrate communications systems for rapid response	<input checked="" type="radio"/> H	M	L	O	<input checked="" type="radio"/> C	D		
d. Conduct assessment of risk for all natural disasters	H	<input checked="" type="radio"/> M	L	<input checked="" type="radio"/> O	C	D		
e. Joint purchases of supplies (e.g., rock salt)	H	M	<input checked="" type="radio"/> L	O	C	<input checked="" type="radio"/> D		
3. Tornado								
a. Build safe rooms for schools, community centers and mobile home parks	H	M	L	O	C	D		
b. Develop early warning systems for vulnerable communities	H	M	L	O	C	D		
4. Floods								
a. Protect stream buffers from development	H	M	L	O	C	D		
b. Use floodplain best management practices	<input checked="" type="radio"/> H	M	L	<input checked="" type="radio"/> O	C	D		
c. Join FEMA Community Rating System	H	M	L	O	C	D		
d. Use Green Infrastructure to manage stormwater where it falls	H	M	L	O	C	D		
e. Buy out frequently flooded properties	<input checked="" type="radio"/> H	M	L	O	<input checked="" type="radio"/> C	D		
5. Extreme Weather (heat and cold)								
a. Create neighborhood support initiatives	<input checked="" type="radio"/> H	M	L	<input checked="" type="radio"/> O	C	D		
b. Establish relief centers and encourage people to use the centers	<input checked="" type="radio"/> H	M	L	<input checked="" type="radio"/> O	C	D		
6. Wildfire								
a. Develop coordinated response systems among fire districts and departments	H	M	L	O	C	D		
b. Restrict open burning	H	M	L	O	C	D		

Name of Jurisdiction: CITY OF MARYLAND HEIGHTS

Grant-eligible Mitigation Activities
(not currently in St. Louis Regional Hazard Mitigation Plan)

Please circle your jurisdiction's priority level for each Mitigation Action.

Category	Action	Inclusion Priority		
		Low	Medium	High
Multiple	Generators	L	M	H
Tornado	Wind retrofit for one- and two-family residences	L	M	H
	Broaden safe room construction to include critical municipal and power/water supply operations	L	M	H
	Infrastructure retrofit	L	M	H
Floods	Participate in National Flood Insurance Program (NFIP) in addition to CRS	L	M	H
	Structure elevation	L	M	H
	Mitigation reconstruction	L	M	H
	Dry floodproofing historic residential structures	L	M	H
	Dry floodproofing non-residential structures	L	M	H
	Localized and non-localized flood risk reduction projects	L	M	H
	Soil stabilization	L	M	H
Wildfire	Vegetation management	L	M	H
	Fire-resistant building retrofit	L	M	H
Earthquake	Infrastructure retrofit	L	M	H
	Structural retrofit of existing buildings	L	M	H
Dam Failure	Rehabilitation of eligible high hazard potential dams (grant \$ available, but only if in plan)	L	M	H

Name <u>JOSEPH MOORE</u>	PRIORITY			ACTION			
Title <u>FLOODPLAIN MANAGER</u>	H - High			O - Ongoing			
Community <u>CITY OF MARYLAND HEIGHTS</u>	M - Medium			C - Complete			
Date <u>5/21/19</u>	L - Low			D - Deferred			
ACTIONS				Circle One		Circle One	
1. Public Awareness for All Disasters							
a. Create and strengthen COADs to prepare for disaster	H	M	<u>L</u>	O	C	<u>D</u>	
b. Participate in All Ready Campaign	H	<u>M</u>	L	O	C	<u>D</u>	
c. Participate and support CERT for citizen volunteers	H	M	<u>L</u>	O	C	<u>D</u>	
d. Educate the public and local officials about relevant hazards	H	<u>M</u>	L	<u>O</u>	C	D	
e. Promote public awareness about 211 Service	H	<u>M</u>	L	<u>O</u>	C	D	
2. Public Actions to Support All Disasters							
a. Build safe rooms that can also function as relief centers	H	M	<u>L</u>	O	C	<u>D</u>	
b. Create and improve early warning systems for all disasters, including sirens and call systems, e.g. "reverse 911" or "Code Red"	<u>H</u>	M	L	<u>O</u>	C	D	
c. Integrate communications systems for rapid response	<u>H</u>	M	L	<u>O</u>	C	D	
d. Conduct assessment of risk for all natural disasters	<u>H</u>	M	L	<u>O</u>	C	D	
e. Joint purchases of supplies (e.g., rock salt)	<u>H</u>	M	L	<u>O</u>	C	D	
3. Tornado							
a. Build safe rooms for schools, community centers and mobile home parks	H	<u>M</u>	L	O	C	<u>D</u>	
b. Develop early warning systems for vulnerable communities	<u>H</u>	M	L	<u>O</u>	C	D	
4. Floods							
a. Protect stream buffers from development	<u>H</u>	M	L	<u>O</u>	C	D	
b. Use floodplain best management practices	<u>H</u>	M	L	<u>O</u>	C	D	
c. Join FEMA Community Rating System	<u>H</u>	M	L	O	<u>C</u>	D	
d. Use Green Infrastructure to manage stormwater where it falls	H	<u>M</u>	L	<u>O</u>	C	D	
e. Buy out frequently flooded properties	H	<u>M</u>	L	O	C	<u>D</u>	
5. Extreme Weather (heat and cold)							
a. Create neighborhood support initiatives	H	<u>M</u>	L	O	C	<u>D</u>	
b. Establish relief centers and encourage people to use the centers	H	<u>M</u>	L	O	<u>C</u>	D	
6. Wildfire							
a. Develop coordinated response systems among fire districts and departments	<u>H</u>	M	L	<u>O</u>	C	D	
b. Restrict open burning	<u>H</u>	M	L	<u>O</u>	C	D	

Name of Jurisdiction: Parbury School District

Grant-eligible Mitigation Activities
(not currently in St. Louis Regional Hazard Mitigation Plan)

Please circle your jurisdiction's priority level for each Mitigation Action.

Category	Action	Inclusion Priority		
		Low	Medium	High
Multiple	Generators	L	M	H
Tornado	Wind retrofit for one- and two-family residences	L	M	H
	Broaden safe room construction to include critical municipal and power/water supply operations	L	M	H
	Infrastructure retrofit	L	M	H
Floods	Participate in National Flood Insurance Program (NFIP) in addition to CRS	L	M	H
	Structure elevation	L	M	H
	Mitigation reconstruction	L	M	H
	Dry floodproofing historic residential structures	L	M	H
	Dry floodproofing non-residential structures	L	M	H
	Localized and non-localized flood risk reduction projects	L	M	H
	Soil stabilization	L	M	H
Wildfire	Vegetation management	L	M	H
	Fire-resistant building retrofit	L	M	H
Earthquake	Infrastructure retrofit	L	M	H
	Structural retrofit of existing buildings	L	M	H
Dam Failure	Rehabilitation of eligible high hazard potential dams (grant \$ available, but only if in plan)	L	M	H

Name	Juliette Travers		PRIORITY		ACTION	
Title	Manager, Environmental Services		H - High		O - Ongoing	
Community	Parkway School District		M - Medium		C - Complete	
Date	5/21/19		L - Low		D - Deferred	
ACTIONS			Circle One		Circle One	
<i>Community organization active in disaster</i>						
1. Public Awareness for All Disasters						
<i>Information, subscription, etc.</i>						
a. Create and strengthen COADs to prepare for disaster	H	M	<input checked="" type="radio"/> L	<input type="radio"/> O	<input type="radio"/> C	<input checked="" type="radio"/> D
b. Participate in All Ready Campaign	H	M	<input type="radio"/> L	<input checked="" type="radio"/> O	<input type="radio"/> C	<input type="radio"/> D
c. Participate and support CERT for citizen volunteers	<input checked="" type="radio"/> H	M	<input type="radio"/> L	<input checked="" type="radio"/> O	<input type="radio"/> C	<input type="radio"/> D
d. Educate the public and local officials about relevant hazards	<input checked="" type="radio"/> H	M	<input type="radio"/> L	<input checked="" type="radio"/> O	<input type="radio"/> C	<input type="radio"/> D
e. Promote public awareness about 211 Service	H	M	<input checked="" type="radio"/> L	<input type="radio"/> O	<input type="radio"/> C	<input type="radio"/> D
2. Public Actions to Support All Disasters						
a. Build safe rooms that can also function as relief centers	H	M	<input checked="" type="radio"/> L	<input type="radio"/> O	<input type="radio"/> C	<input checked="" type="radio"/> D
b. Create and improve early warning systems for all disasters, including sirens and call systems, e.g. "reverse 911" or "Code Red"	H	M	<input checked="" type="radio"/> L	<input type="radio"/> O	<input type="radio"/> C	<input checked="" type="radio"/> D
c. Integrate communications systems for rapid response	<input checked="" type="radio"/> H	M	<input type="radio"/> L	<input checked="" type="radio"/> O	<input type="radio"/> C	<input type="radio"/> D
d. Conduct assessment of risk for all natural disasters	H	<input checked="" type="radio"/> M	<input type="radio"/> L	<input checked="" type="radio"/> O	<input type="radio"/> C	<input type="radio"/> D
e. Joint purchases of supplies (e.g., rock salt)	<input checked="" type="radio"/> H	M	<input type="radio"/> L	<input type="radio"/> O	<input checked="" type="radio"/> C	<input type="radio"/> D
3. Tornado						
a. Build safe rooms for schools, community centers and mobile home parks	H	M	<input checked="" type="radio"/> L	<input type="radio"/> O	<input type="radio"/> C	<input checked="" type="radio"/> D
b. Develop early warning systems for vulnerable communities	H	M	<input type="radio"/> L	<input type="radio"/> O	<input type="radio"/> C	<input checked="" type="radio"/> D
4. Floods						
a. Protect stream buffers from development	H	M	<input checked="" type="radio"/> L	<input type="radio"/> O	<input type="radio"/> C	<input checked="" type="radio"/> D
b. Use floodplain best management practices	H	M	<input checked="" type="radio"/> L	<input type="radio"/> O	<input type="radio"/> C	<input checked="" type="radio"/> D
c. Join FEMA Community Rating System	H	<input checked="" type="radio"/> M	<input type="radio"/> L	<input checked="" type="radio"/> O	<input type="radio"/> C	<input type="radio"/> D
d. Use Green Infrastructure to manage stormwater where it falls	<input checked="" type="radio"/> H	M	<input type="radio"/> L	<input checked="" type="radio"/> O	<input type="radio"/> C	<input type="radio"/> D
e. Buy out frequently flooded properties	H	M	<input checked="" type="radio"/> L	<input type="radio"/> O	<input type="radio"/> C	<input checked="" type="radio"/> D
5. Extreme Weather (heat and cold)						
a. Create neighborhood support initiatives	H	<input checked="" type="radio"/> M	<input type="radio"/> L	<input checked="" type="radio"/> O	<input type="radio"/> C	<input type="radio"/> D
b. Establish relief centers and encourage people to use the centers	H	M	<input type="radio"/> L	<input checked="" type="radio"/> O	<input type="radio"/> C	<input checked="" type="radio"/> D
6. Wildfire						
a. Develop coordinated response systems among fire districts and departments	H	M	<input checked="" type="radio"/> L	<input type="radio"/> O	<input type="radio"/> C	<input checked="" type="radio"/> D
b. Restrict open burning	H	M	<input checked="" type="radio"/> L	<input type="radio"/> O	<input type="radio"/> C	<input checked="" type="radio"/> D

Name of Jurisdiction: City of Chesapeake

Grant-eligible Mitigation Activities
(not currently in St. Louis Regional Hazard Mitigation Plan)

Please circle your jurisdiction's priority level for each Mitigation Action.

Category	Action	Inclusion Priority		
		Low	Medium	High
Multiple	Generators	L	M	(H)
Tornado	Wind retrofit for one- and two-family residences	L	(M)	H
	Broaden safe room construction to include critical municipal and power/water supply operations	(L)	M	H
	Infrastructure retrofit	L	(M)	H
Floods	Participate in National Flood Insurance Program (NFIP) in addition to CRS	L	M	(H)
	Structure elevation	(L)	M	H
	Mitigation reconstruction	L	M	(H)
	Dry floodproofing historic residential structures	(L)	M	H
	Dry floodproofing non-residential structures	(L)	M	H
	Localized and non-localized flood risk reduction projects	L	M	(H)
	Soil stabilization	L	(M)	H
Wildfire	Vegetation management	(L)	M	H
	Fire-resistant building retrofit	(L)	M	H
Earthquake	Infrastructure retrofit	L	(M)	H
	Structural retrofit of existing buildings	(L)	M	H
Dam Failure	Rehabilitation of eligible high hazard potential dams (grant \$ available, but only if in plan)	(L)	M	H

Name <i>MICHAEL THOMPSON</i>	PRIORITY		ACTION			
Title <i>POLICE CAPTAIN - EMD</i>	H - High		O - Ongoing			
Community <i>CITY OF CHESTERFIELD</i>	M - Medium		C - Complete			
Date <i>5/21/19</i>	L - Low		D - Deferred			
ACTIONS		Circle One		Circle One		
1. Public Awareness for All Disasters						
a. Create and strengthen COADs to prepare for disaster	H	<input checked="" type="radio"/> M	L	<input checked="" type="radio"/> O	C	D
b. Participate in All Ready Campaign	H	<input checked="" type="radio"/> M	L	<input checked="" type="radio"/> O	C	D
c. Participate and support CERT for citizen volunteers	H	M	<input checked="" type="radio"/> L	O	C	<input checked="" type="radio"/> D
d. Educate the public and local officials about relevant hazards	H	<input checked="" type="radio"/> M	L	<input checked="" type="radio"/> O	C	D
e. Promote public awareness about 211 Service	H	<input checked="" type="radio"/> M	L	<input checked="" type="radio"/> O	C	D
2. Public Actions to Support All Disasters						
a. Build safe rooms that can also function as relief centers	H	<input checked="" type="radio"/> M	L	O	C	<input checked="" type="radio"/> D
b. Create and improve early warning systems for all disasters, including sirens and call systems, e.g. "reverse 911" or "Code Red"	H	M	<input checked="" type="radio"/> L	O	<input checked="" type="radio"/> C	D
c. Integrate communications systems for rapid response	<input checked="" type="radio"/> H	M	L	O	<input checked="" type="radio"/> C	D
d. Conduct assessment of risk for all natural disasters	H	<input checked="" type="radio"/> M	L	<input checked="" type="radio"/> O	C	D
e. Joint purchases of supplies (e.g., rock salt)	<input checked="" type="radio"/> H	<input checked="" type="radio"/> M	L	<input checked="" type="radio"/> O	C	D
3. Tornado						
a. Build safe rooms for schools, community centers and mobile home parks	H	<input checked="" type="radio"/> M	L	O	C	<input checked="" type="radio"/> D
b. Develop early warning systems for vulnerable communities	H	<input checked="" type="radio"/> M	L	<input checked="" type="radio"/> O	C	D
4. Floods						
a. Protect stream buffers from development	H	<input checked="" type="radio"/> M	L	<input checked="" type="radio"/> O	C	D
b. Use floodplain best management practices	H	<input checked="" type="radio"/> M	L	<input checked="" type="radio"/> O	C	D
c. Join FEMA Community Rating System	H	<input checked="" type="radio"/> M	L	<input checked="" type="radio"/> O	C	D
d. Use Green Infrastructure to manage stormwater where it falls	H	<input checked="" type="radio"/> M	L	<input checked="" type="radio"/> O	C	D
e. Buy out frequently flooded properties	H	<input checked="" type="radio"/> M	L	O	C	<input checked="" type="radio"/> D
5. Extreme Weather (heat and cold)						
a. Create neighborhood support initiatives	H	M	<input checked="" type="radio"/> L	<input checked="" type="radio"/> O	C	D
b. Establish relief centers and encourage people to use the centers	H	<input checked="" type="radio"/> M	L	<input checked="" type="radio"/> O	C	D
6. Wildfire						
a. Develop coordinated response systems among fire districts and departments	H	<input checked="" type="radio"/> M	<input checked="" type="radio"/> L	O	C	<input checked="" type="radio"/> D
b. Restrict open burning	H	<input checked="" type="radio"/> M	L	O	C	<input checked="" type="radio"/> D

St. Louis Regional Hazard Mitigation Plan Workshop | City of Pacific
 May 23, 2019 | 2:00 - 4:00 p.m.
 Sign In Sheet

Name	Organization	Phone	Email
BARBARA BECKETT	CITY OF WINCHESTER	636/391-0600	cityhall@city.winchester.mo.us
Mike Wiegand	City of Eureka	636-938-6600	MWIEGAND@EUREKA.MO.US
Russell Hamilton	Union Fire District	636-583-2515	chief@unionfd.org
Stephanie Norton	Franklin Co EMA	636-583-1679	snorton@franklinmo.net
Steve Myers	Pacific	314-974-7416	Smyers@pacificmissouri.com
CHRIS CLIFTON	Metamec EMS	636-284-0994	clifton.c@metameccems.org
Russell Rost	City of Union	636-583-3600	rost@unionmissouri.org



EAST-WEST GATEWAY
COUNCIL OF GOVERNMENTS
Creating Solutions Across Jurisdictional Boundaries

St. Louis Regional Hazard Mitigation Plan

<i>NAME</i>	<i>ORGANIZATION or CITIZEN</i>	<i>EMAIL</i>
Stephanie Norton	Franklin Co EMA	Snorton@franklinmo.net

Name	Stephanie Norton			PRIORITY			ACTION		
Title	Deputy Director, EMA			H - High			O - Ongoing		
Community	Franklin County			M - Medium			C - Complete		
Date	5/23/2019			L - Low			D - Deferred		
ACTIONS				Circle One			Circle One		
1. Public Awareness for All Disasters									
a. Create and strengthen COADs to prepare for disaster	<input checked="" type="radio"/> H	<input type="radio"/> M	<input type="radio"/> L	<input checked="" type="radio"/> O	<input type="radio"/> C	<input type="radio"/> D			
b. Participate in All Ready Campaign	<input type="radio"/> H	<input checked="" type="radio"/> M	<input checked="" type="radio"/> L	<input type="radio"/> O	<input type="radio"/> C	<input checked="" type="radio"/> D			
c. Participate and support CERT for citizen volunteers	<input type="radio"/> H	<input type="radio"/> M	<input checked="" type="radio"/> L	<input checked="" type="radio"/> O	<input type="radio"/> C	<input type="radio"/> D			
d. Educate the public and local officials about relevant hazards	<input checked="" type="radio"/> H	<input type="radio"/> M	<input type="radio"/> L	<input checked="" type="radio"/> O	<input type="radio"/> C	<input type="radio"/> D			
e. Promote public awareness about 211 Service	<input checked="" type="radio"/> H	<input type="radio"/> M	<input type="radio"/> L	<input checked="" type="radio"/> O	<input type="radio"/> C	<input type="radio"/> D			
2. Public Actions to Support All Disasters									
a. Build safe rooms that can also function as relief centers	<input checked="" type="radio"/> H	<input type="radio"/> M	<input type="radio"/> L	<input type="radio"/> O	<input type="radio"/> C	<input checked="" type="radio"/> D			
b. Create and improve early warning systems for all disasters, including sirens and call systems, e.g. "reverse 911" or "Code Red"	<input checked="" type="radio"/> H	<input type="radio"/> M	<input type="radio"/> L	<input type="radio"/> O	<input type="radio"/> C	<input checked="" type="radio"/> D			
c. Integrate communications systems for rapid response	<input checked="" type="radio"/> H	<input type="radio"/> M	<input type="radio"/> L	<input checked="" type="radio"/> O	<input type="radio"/> C	<input type="radio"/> D			
d. Conduct assessment of risk for all natural disasters	<input type="radio"/> H	<input checked="" type="radio"/> M	<input type="radio"/> L	<input checked="" type="radio"/> O	<input type="radio"/> C	<input type="radio"/> D			
e. Joint purchases of supplies (e.g., rock salt)	<input type="radio"/> H	<input checked="" type="radio"/> M	<input type="radio"/> L	<input type="radio"/> O	<input type="radio"/> C	<input checked="" type="radio"/> D			
3. Tornado									
a. Build safe rooms for schools, community centers and mobile home parks	<input checked="" type="radio"/> H	<input type="radio"/> M	<input type="radio"/> L	<input type="radio"/> O	<input type="radio"/> C	<input checked="" type="radio"/> D			
b. Develop early warning systems for vulnerable communities	<input checked="" type="radio"/> H	<input type="radio"/> M	<input type="radio"/> L	<input type="radio"/> O	<input type="radio"/> C	<input checked="" type="radio"/> D			
4. Floods									
a. Protect stream buffers from development	<input checked="" type="radio"/> H	<input type="radio"/> M	<input type="radio"/> L	<input checked="" type="radio"/> O	<input type="radio"/> C	<input type="radio"/> D			
b. Use floodplain best management practices	<input type="radio"/> H	<input checked="" type="radio"/> M	<input type="radio"/> L	<input checked="" type="radio"/> O	<input type="radio"/> C	<input type="radio"/> D			
c. Join FEMA Community Rating System	<input type="radio"/> H	<input type="radio"/> M	<input checked="" type="radio"/> L	<input type="radio"/> O	<input type="radio"/> C	<input checked="" type="radio"/> D			
d. Use Green Infrastructure to manage stormwater where it falls	<input type="radio"/> H	<input type="radio"/> M	<input type="radio"/> L	<input type="radio"/> O	<input type="radio"/> C	<input checked="" type="radio"/> D			
e. Buy out frequently flooded properties	<input checked="" type="radio"/> H	<input checked="" type="radio"/> M	<input type="radio"/> L	<input type="radio"/> O	<input type="radio"/> C	<input checked="" type="radio"/> D			
5. Extreme Weather (heat and cold)									
a. Create neighborhood support initiatives	<input checked="" type="radio"/> H	<input checked="" type="radio"/> M	<input type="radio"/> L	<input type="radio"/> O	<input type="radio"/> C	<input checked="" type="radio"/> D			
b. Establish relief centers and encourage people to use the centers	<input checked="" type="radio"/> H	<input type="radio"/> M	<input type="radio"/> L	<input checked="" type="radio"/> O	<input type="radio"/> C	<input type="radio"/> D			
6. Wildfire (Brush fire)									
a. Develop coordinated response systems among fire districts and departments	<input checked="" type="radio"/> H	<input type="radio"/> M	<input type="radio"/> L	<input checked="" type="radio"/> O	<input type="radio"/> C	<input type="radio"/> D			
b. Restrict open burning	<input type="radio"/> H	<input checked="" type="radio"/> M	<input type="radio"/> L	<input checked="" type="radio"/> O	<input type="radio"/> C	<input type="radio"/> D			

Name of Jurisdiction: Franklin County

Grant-eligible Mitigation Activities
(not currently in St. Louis Regional Hazard Mitigation Plan)

Please circle your jurisdiction's priority level for each Mitigation Action.

Category	Action	Inclusion Priority		
		Low	Medium	High
Multiple	Generators	L	M	H
Tornado	Wind retrofit for one- and two-family residences	L	M	H
	Broaden safe room construction to include critical municipal and power/water supply operations	L	M	H
	Infrastructure retrofit	L	M	H
Floods	Participate in National Flood Insurance Program (NFIP) in addition to CRS	L	M	H
	Structure elevation	L	M	H
	Mitigation reconstruction	L	M	H
	Dry floodproofing historic residential structures	L	M	H
	Dry floodproofing non-residential structures	L	M	H
	Localized and non-localized flood risk reduction projects	L	M	H
	Soil stabilization	L	M	H
Wildfire	Vegetation management	L	M	H
	Fire-resistant building retrofit	L	M	H
Earthquake <i>Agency</i>	Infrastructure retrofit	L	M	H
	Structural retrofit of existing buildings	L	M	H
Dam Failure	Rehabilitation of eligible high hazard potential dams (grant \$ available, but only if in plan)	L	M	H

Name <i>CHRISTOPHER W. CLIFTON</i>	PRIORITY			ACTION		
Title <i>CHIEF</i>	H - High			O - Ongoing		
Community <i>Meramec Ambulance District</i>	M - Medium			C - Complete		
Date <i>5-23-19</i>	L - Low			D - Deferred		
ACTIONS				Circle One		
1. Public Awareness for All Disasters						
a. Create and strengthen COADs to prepare for disaster	H	M	L	O	C	D
b. Participate in All Ready Campaign	H	M	L	O	C	D
c. Participate and support CERT for citizen volunteers	H	(M)	L	(O)	C	D
d. Educate the public and local officials about relevant hazards	(H)	M	L	(O)	C	D
e. Promote public awareness about 211 Service	(H)	(M)	L	(O)	C	D
2. Public Actions to Support All Disasters						
a. Build safe rooms that can also function as relief centers	(H)	M	L	O	C	(D)
b. Create and improve early warning systems for all disasters, including sirens and call systems, e.g. "reverse 911" or "Code Red"	(H)	M	L	O	(C)	D
c. Integrate communications systems for rapid response	(H)	M	L	O	(C)	D
d. Conduct assessment of risk for all natural disasters	(H)	M	L	O	C	(D)
e. Joint purchases of supplies (e.g., rock salt)	(H)	M	L	O	C	(D)
3. Tornado						
a. Build safe rooms for schools, community centers and mobile home parks	(H)	M	L	O	C	(D)
b. Develop early warning systems for vulnerable communities	(H)	M	L	O	(C)	D
4. Floods						
a. Protect stream buffers from development	(H)	M	L	O	C	D
b. Use floodplain best management practices	(H)	M	L	O	C	D
c. Join FEMA Community Rating System	H	(M)	L	O	C	D
d. Use Green Infrastructure to manage stormwater where it falls	H	(M)	L	O	C	D
e. Buy out frequently flooded properties	(H)	M	L	(O)	C	D
5. Extreme Weather (heat and cold)						
a. Create neighborhood support initiatives	H	(M)	L	O	C	D
b. Establish relief centers and encourage people to use the centers	(H)	M	L	O	C	D
6. Wildfire						
a. Develop coordinated response systems among fire districts and departments	H	(M)	L	O	C	D
b. Restrict open burning	H	(M)	L	O	C	D

Name of Jurisdiction: Meramec Ambulance District

Grant-eligible Mitigation Activities
(not currently in St. Louis Regional Hazard Mitigation Plan)

Please circle your jurisdiction's priority level for each Mitigation Action.

Category	Action	Inclusion Priority		
		Low	Medium	High
Multiple	Generators	L	(M)	H
Tornado	Wind retrofit for one- and two-family residences	L	(M)	H
	Broaden safe room construction to include critical municipal and power/water supply operations	L	M	(H)
	Infrastructure retrofit	L	M	(H)
Floods	Participate in National Flood Insurance Program (NFIP) in addition to CRS	L	M	(H)
	Structure elevation	(L)	M	H
	Mitigation reconstruction	(L)	M	H
	Dry floodproofing historic residential structures	(L)	M	H
	Dry floodproofing non-residential structures	(L)	M	H
	Localized and non-localized flood risk reduction projects	L	M	(H)
	Soil stabilization	(L)	M	H
Wildfire	Vegetation management	(L)	M	H
	Fire-resistant building retrofit	(L)	M	H
Earthquake	Infrastructure retrofit	L	(M)	H
	Structural retrofit of existing buildings	(L)	M	H
Dam Failure	Rehabilitation of eligible high hazard potential dams (grant \$ available, but only if in plan)	L	(M)	H

Name	Karissa Hoffman	PRIORITY		ACTION		
Title	Franklin Co. ^{Public} Health Planner	H - High		O - Ongoing		
Community	Franklin County	M - Medium		C - Complete		
Date	5/23/19	L - Low		D - Deferred		
ACTIONS		Circle One		Circle One		
1. Public Awareness for All Disasters						
a. Create and strengthen COADs to prepare for disaster	<input checked="" type="radio"/> H	M	L	<input checked="" type="radio"/> O	C	<input checked="" type="radio"/> D
b. Participate in All Ready Campaign	H	M	L	O	C	D
c. Participate and support CERT for citizen volunteers	<input checked="" type="radio"/> H	<input checked="" type="radio"/> M	L	O	C	D
d. Educate the public and local officials about relevant hazards	<input checked="" type="radio"/> H	M	L	O	C	D
e. Promote public awareness about 211 Service	<input checked="" type="radio"/> H	M	L	<input checked="" type="radio"/> O	C	D
2. Public Actions to Support All Disasters						
a. Build safe rooms that can also function as relief centers	<input checked="" type="radio"/> H	M	L	O	C	D
b. Create and improve early warning systems for all disasters, including sirens and call systems, e.g. "reverse 911" or "Code Red"	<input checked="" type="radio"/> H	M	L	<input checked="" type="radio"/> O	C	D
c. Integrate communications systems for rapid response	<input checked="" type="radio"/> H	M	L	O	C	D
d. Conduct assessment of risk for all natural disasters	<input checked="" type="radio"/> H	M	L	O	C	D
e. Joint purchases of supplies (e.g., rock salt)	H	<input checked="" type="radio"/> M	L	O	C	D
3. Tornado						
a. Build safe rooms for schools, community centers and mobile home parks	<input checked="" type="radio"/> H	M	L	O	C	D
b. Develop early warning systems for vulnerable communities	<input checked="" type="radio"/> H	M	L	O	C	D
4. Floods						
a. Protect stream buffers from development	H	M	<input checked="" type="radio"/> L	O	C	D
b. Use floodplain best management practices	H	<input checked="" type="radio"/> M	L	O	C	D
c. Join FEMA Community Rating System	<input checked="" type="radio"/> H	M	L	O	C	D
d. Use Green Infrastructure to manage stormwater where it falls	H	M	<input checked="" type="radio"/> L	O	C	D
e. Buy out frequently flooded properties	H	M	<input checked="" type="radio"/> L	O	C	D
5. Extreme Weather (heat and cold)						
a. Create neighborhood support initiatives	<input checked="" type="radio"/> H	M	L	O	C	D
b. Establish relief centers and encourage people to use the centers	<input checked="" type="radio"/> H	M	L	<input checked="" type="radio"/> O	C	D
6. Wildfire						
a. Develop coordinated response systems among fire districts and departments	H	<input checked="" type="radio"/> M	L	O	C	D
b. Restrict open burning	H	<input checked="" type="radio"/> M	L	O	C	D

Name of Jurisdiction: Franklin County

Grant-eligible Mitigation Activities
(not currently in St. Louis Regional Hazard Mitigation Plan)

Please circle your jurisdiction's priority level for each Mitigation Action.

Category	Action	Inclusion Priority		
		Low	Medium	High
Multiple	Generators	L	M	(H)
Tornado	Wind retrofit for one- and two-family residences	(L)	M	H
	Broaden safe room construction to include critical municipal and power/water supply operations	L	M	(H)
	Infrastructure retrofit	L	(M)	H
Floods	Participate in National Flood Insurance Program (NFIP) in addition to CRS	L	(M)	(H)
	Structure elevation	L	M	(H)
	Mitigation reconstruction	L	M	(H)
	Dry floodproofing historic residential structures	L	(M)	H
	Dry floodproofing non-residential structures	L	(M)	H
	Localized and non-localized flood risk reduction projects	L	M	(H)
	Soil stabilization	(L)	(M)	H
	Post-disaster code enforcement	L	M	(H)
Wildfire	Vegetation management	(L)	M	H
	Fire-resistant building retrofit	L	(M)	H
Earthquake	Infrastructure retrofit	L	M	(H)
	Structural retrofit of existing buildings	L	M	(H)
Dam Failure	Rehabilitation of eligible high hazard potential dams (grant \$ available, but only if in plan)	(L)	M	H

Name	Amanda Meyer			PRIORITY	ACTION		
Title	Emergency Management director			H - High	O - Ongoing		
Community	Pacific Police Dept.			M - Medium	C - Complete		
Date	5-23-19			L - Low	D - Deferred		
ACTIONS				Circle One	Circle One		
1. Public Awareness for All Disasters							
a. Create and strengthen COADs to prepare for disaster	<input checked="" type="radio"/> H	<input type="radio"/> M	<input type="radio"/> L	<input checked="" type="radio"/> O	<input type="radio"/> C	<input type="radio"/> D	
b. Participate in All Ready Campaign	<input type="radio"/> H	<input checked="" type="radio"/> M	<input type="radio"/> L	<input type="radio"/> O	<input type="radio"/> C	<input type="radio"/> D	
c. Participate and support CERT for citizen volunteers	<input type="radio"/> H	<input checked="" type="radio"/> M	<input type="radio"/> L	<input checked="" type="radio"/> O	<input type="radio"/> C	<input type="radio"/> D	
d. Educate the public and local officials about relevant hazards	<input checked="" type="radio"/> H	<input type="radio"/> M	<input type="radio"/> L	<input checked="" type="radio"/> O	<input type="radio"/> C	<input type="radio"/> D	
e. Promote public awareness about 211 Service	<input type="radio"/> H	<input checked="" type="radio"/> M	<input type="radio"/> L	<input checked="" type="radio"/> O	<input type="radio"/> C	<input type="radio"/> D	
2. Public Actions to Support All Disasters							
a. Build safe rooms that can also function as relief centers	<input checked="" type="radio"/> H	<input type="radio"/> M	<input type="radio"/> L	<input type="radio"/> O	<input checked="" type="radio"/> C	<input type="radio"/> D	
b. Create and improve early warning systems for all disasters, including sirens and call systems, e.g. "reverse 911" or "Code Red"	<input checked="" type="radio"/> H	<input type="radio"/> M	<input type="radio"/> L	<input type="radio"/> O	<input checked="" type="radio"/> C	<input type="radio"/> D	
c. Integrate communications systems for rapid response	<input checked="" type="radio"/> H	<input type="radio"/> M	<input type="radio"/> L	<input checked="" type="radio"/> O	<input type="radio"/> C	<input type="radio"/> D	
d. Conduct assessment of risk for all natural disasters	<input checked="" type="radio"/> H	<input type="radio"/> M	<input type="radio"/> L	<input checked="" type="radio"/> O	<input type="radio"/> C	<input type="radio"/> D	
e. Joint purchases of supplies (e.g., rock salt)	<input type="radio"/> H	<input checked="" type="radio"/> M	<input type="radio"/> L	<input type="radio"/> O	<input checked="" type="radio"/> C	<input type="radio"/> D	
3. Tornado							
a. Build safe rooms for schools, community centers and mobile home parks	<input checked="" type="radio"/> H	<input checked="" type="radio"/> M	<input type="radio"/> L	<input checked="" type="radio"/> O	<input type="radio"/> C	<input type="radio"/> D	
b. Develop early warning systems for vulnerable communities	<input checked="" type="radio"/> H	<input type="radio"/> M	<input type="radio"/> L	<input checked="" type="radio"/> O	<input type="radio"/> C	<input type="radio"/> D	
4. Floods							
a. Protect stream buffers from development	<input type="radio"/> H	<input checked="" type="radio"/> M	<input type="radio"/> L	<input type="radio"/> O	<input type="radio"/> C	<input checked="" type="radio"/> D	
b. Use floodplain best management practices	<input type="radio"/> H	<input checked="" type="radio"/> M	<input type="radio"/> L	<input checked="" type="radio"/> O	<input type="radio"/> C	<input type="radio"/> D	
c. Join FEMA Community Rating System	<input checked="" type="radio"/> H	<input type="radio"/> M	<input type="radio"/> L	<input checked="" type="radio"/> O	<input type="radio"/> C	<input type="radio"/> D	
d. Use Green Infrastructure to manage stormwater where it falls	<input type="radio"/> H	<input checked="" type="radio"/> M	<input type="radio"/> L	<input checked="" type="radio"/> O	<input type="radio"/> C	<input type="radio"/> D	
e. Buy out frequently flooded properties	<input type="radio"/> H	<input checked="" type="radio"/> M	<input type="radio"/> L	<input checked="" type="radio"/> O	<input type="radio"/> C	<input type="radio"/> D	
5. Extreme Weather (heat and cold)							
a. Create neighborhood support initiatives	<input type="radio"/> H	<input checked="" type="radio"/> M	<input type="radio"/> L	<input checked="" type="radio"/> O	<input type="radio"/> C	<input type="radio"/> D	
b. Establish relief centers and encourage people to use the centers	<input type="radio"/> H	<input checked="" type="radio"/> M	<input type="radio"/> L	<input type="radio"/> O	<input checked="" type="radio"/> C	<input type="radio"/> D	
6. Wildfire							
a. Develop coordinated response systems among fire districts and departments	<input checked="" type="radio"/> H	<input type="radio"/> M	<input type="radio"/> L	<input type="radio"/> O	<input checked="" type="radio"/> C	<input type="radio"/> D	
b. Restrict open burning	<input checked="" type="radio"/> H	<input type="radio"/> M	<input type="radio"/> L	<input type="radio"/> O	<input checked="" type="radio"/> C	<input type="radio"/> D	

Name of Jurisdiction: Pacific

Grant-eligible Mitigation Activities
(not currently in St. Louis Regional Hazard Mitigation Plan)

Please circle your jurisdiction's priority level for each Mitigation Action.

Category	Action	Inclusion Priority		
		Low	Medium	High
Multiple	Generators	L	M	H
Tornado	Wind retrofit for one- and two-family residences	L	M	H
	Broaden safe room construction to include critical municipal and power/water supply operations	L	M	H
	Infrastructure retrofit	L	M	H
Floods	Participate in National Flood Insurance Program (NFIP) in addition to CRS	L	M	H
	Structure elevation	L	M	H
	Mitigation reconstruction	L	M	H
	Dry floodproofing historic residential structures	L	M	H
	Dry floodproofing non-residential structures	L	M	H
	Localized and non-localized flood risk reduction projects	L	M	H
	Soil stabilization	L	M	H
Wildfire	Vegetation management	L	M	H
	Fire-resistant building retrofit	L	M	H
Earthquake	Infrastructure retrofit	L	M	H
	Structural retrofit of existing buildings	L	M	H
Dam Failure	Rehabilitation of eligible high hazard potential dams (grant \$ available, but only if in plan)	L	M	H

Name of Jurisdiction: City of Eureka

Grant-eligible Mitigation Activities
(not currently in St. Louis Regional Hazard Mitigation Plan)

Please circle your jurisdiction's priority level for each Mitigation Action.

Category	Action	Inclusion Priority		
		Low	Medium	High
Multiple	Generators	L	M	H
Tornado	Wind retrofit for one- and two-family residences	L	M	H
	Broaden safe room construction to include critical municipal and power/water supply operations	L	M	H
	Infrastructure retrofit	L	M	H
Floods	Participate in National Flood Insurance Program (NFIP) in addition to CRS	L	M	H
	Structure elevation	L	M	H
	Mitigation reconstruction	L	M	H
	Dry floodproofing historic residential structures	L	M	H
	Dry floodproofing non-residential structures	L	M	H
	Localized and non-localized flood risk reduction projects	L	M	H
	Soil stabilization	L	M	H
Wildfire	Vegetation management	L	M	H
	Fire-resistant building retrofit	L	M	H
Earthquake	Infrastructure retrofit	L	M	H
	Structural retrofit of existing buildings	L	M	H
Dam Failure	Rehabilitation of eligible high hazard potential dams (grant \$ available, but only if in plan)	L	M	H

Name of Jurisdiction: CITY OF EUREKA

Grant-eligible Mitigation Activities
(not currently in St. Louis Regional Hazard Mitigation Plan)

Please circle your jurisdiction's priority level for each Mitigation Action.

Category	Action	Inclusion Priority		
		Low	Medium	High
Multiple	Generators	L	M	H
Tornado	Wind retrofit for one- and two-family residences	L	M	H
	Broaden safe room construction to include critical municipal and power/water supply operations	L	M	H
	Infrastructure retrofit	L	M	H
Floods	Participate in National Flood Insurance Program (NFIP) in addition to CRS	L	M	H
	Structure elevation	L	M	H
	Mitigation reconstruction	L	M	H
	Dry floodproofing historic residential structures	L	M	H
	Dry floodproofing non-residential structures	L	M	H
	Localized and non-localized flood risk reduction projects	L	M	H
	Soil stabilization	L	M	H
Wildfire	Vegetation management	L	M	H
	Fire-resistant building retrofit	L	M	H
Earthquake	Infrastructure retrofit	L	M	H
	Structural retrofit of existing buildings	L	M	H
Dam Failure	Rehabilitation of eligible high hazard potential dams (grant \$ available, but only if in plan)	L	M	H

Name <u>John Boggs</u>	PRIORITY			ACTION		
Title <u>Building Commissioner</u>	H - High			O - Ongoing		
Community <u>CITY OF EUREKA</u>	M - Medium			C - Complete		
Date <u>5/23/19</u>	L - Low			D - Deferred		
ACTIONS				Circle One		Circle One
1. Public Awareness for All Disasters						
a. Create and strengthen COADs to prepare for disaster	<input checked="" type="radio"/> H	<input type="radio"/> M	<input type="radio"/> L	<input checked="" type="radio"/> O	<input type="radio"/> C	<input type="radio"/> D
b. Participate in All Ready Campaign	<input type="radio"/> H	<input type="radio"/> M	<input checked="" type="radio"/> L	<input checked="" type="radio"/> O	<input type="radio"/> C	<input type="radio"/> D
c. Participate and support CERT for citizen volunteers	<input checked="" type="radio"/> H	<input type="radio"/> M	<input type="radio"/> L	<input checked="" type="radio"/> O	<input type="radio"/> C	<input type="radio"/> D
d. Educate the public and local officials about relevant hazards	<input checked="" type="radio"/> H	<input type="radio"/> M	<input type="radio"/> L	<input checked="" type="radio"/> O	<input type="radio"/> C	<input type="radio"/> D
e. Promote public awareness about 211 Service	<input type="radio"/> H	<input checked="" type="radio"/> M	<input type="radio"/> L	<input type="radio"/> O	<input type="radio"/> C	<input type="radio"/> D
2. Public Actions to Support All Disasters						
a. Build safe rooms that can also function as relief centers	<input type="radio"/> H	<input type="radio"/> M	<input checked="" type="radio"/> L	<input type="radio"/> O	<input type="radio"/> C	<input checked="" type="radio"/> D
b. Create and improve early warning systems for all disasters, including sirens and call systems, e.g. "reverse 911" or "Code Red"	<input checked="" type="radio"/> H	<input type="radio"/> M	<input type="radio"/> L	<input checked="" type="radio"/> O	<input type="radio"/> C	<input type="radio"/> D
c. Integrate communications systems for rapid response	<input checked="" type="radio"/> H	<input type="radio"/> M	<input type="radio"/> L	<input checked="" type="radio"/> O	<input type="radio"/> C	<input type="radio"/> D
d. Conduct assessment of risk for all natural disasters	<input type="radio"/> H	<input checked="" type="radio"/> M	<input type="radio"/> L	<input checked="" type="radio"/> O	<input type="radio"/> C	<input type="radio"/> D
e. Joint purchases of supplies (e.g., rock salt)	<input type="radio"/> H	<input type="radio"/> M	<input checked="" type="radio"/> L	<input checked="" type="radio"/> O	<input type="radio"/> C	<input type="radio"/> D
3. Tornado						
a. Build safe rooms for schools, community centers and mobile home parks	<input type="radio"/> H	<input checked="" type="radio"/> M	<input type="radio"/> L	<input type="radio"/> O	<input checked="" type="radio"/> C	<input type="radio"/> D
b. Develop early warning systems for vulnerable communities	<input type="radio"/> H	<input type="radio"/> M	<input checked="" type="radio"/> L	<input type="radio"/> O	<input type="radio"/> C	<input checked="" type="radio"/> D
4. Floods						
a. Protect stream buffers from development	<input type="radio"/> H	<input type="radio"/> M	<input checked="" type="radio"/> L	<input type="radio"/> O	<input checked="" type="radio"/> C	<input type="radio"/> D
b. Use floodplain best management practices	<input type="radio"/> H	<input checked="" type="radio"/> M	<input type="radio"/> L	<input checked="" type="radio"/> O	<input type="radio"/> C	<input type="radio"/> D
c. Join FEMA Community Rating System	<input type="radio"/> H	<input type="radio"/> M	<input checked="" type="radio"/> L	<input type="radio"/> O	<input type="radio"/> C	<input checked="" type="radio"/> D
d. Use Green Infrastructure to manage stormwater where it falls	<input type="radio"/> H	<input type="radio"/> M	<input checked="" type="radio"/> L	<input type="radio"/> O	<input type="radio"/> C	<input checked="" type="radio"/> D
e. Buy out frequently flooded properties	<input type="radio"/> H	<input checked="" type="radio"/> M	<input type="radio"/> L	<input checked="" type="radio"/> O	<input type="radio"/> C	<input type="radio"/> D
5. Extreme Weather (heat and cold)						
a. Create neighborhood support initiatives	<input type="radio"/> H	<input type="radio"/> M	<input checked="" type="radio"/> L	<input type="radio"/> O	<input type="radio"/> C	<input checked="" type="radio"/> D
b. Establish relief centers and encourage people to use the centers	<input type="radio"/> H	<input type="radio"/> M	<input checked="" type="radio"/> L	<input type="radio"/> O	<input type="radio"/> C	<input checked="" type="radio"/> D
6. Wildfire						
a. Develop coordinated response systems among fire districts and departments	<input type="radio"/> H	<input type="radio"/> M	<input checked="" type="radio"/> L	<input type="radio"/> O	<input type="radio"/> C	<input checked="" type="radio"/> D
b. Restrict open burning	<input type="radio"/> H	<input checked="" type="radio"/> M	<input type="radio"/> L	<input checked="" type="radio"/> O	<input type="radio"/> C	<input type="radio"/> D

Name	MICHAEL A WIEGAND					
Title	Chief of Police / FEMA Director					
Community	CITY OF EUREKA, MO					
Date	5/23/2019					
ACTIONS			PRIORITY	ACTION		
			H - High	O - Ongoing		
			M - Medium	C - Complete		
			L - Low	D - Deferred		
			Circle One	Circle One		
1. Public Awareness for All Disasters						
a. Create and strengthen COADs to prepare for disaster	<input checked="" type="radio"/> H	<input type="radio"/> M	<input type="radio"/> L	<input checked="" type="radio"/> O	<input type="radio"/> C	<input type="radio"/> D
b. Participate in All Ready Campaign	<input type="radio"/> H	<input type="radio"/> M	<input checked="" type="radio"/> L	<input checked="" type="radio"/> O	<input type="radio"/> C	<input type="radio"/> D
c. Participate and support CERT for citizen volunteers	<input checked="" type="radio"/> H	<input type="radio"/> M	<input type="radio"/> L	<input checked="" type="radio"/> O	<input type="radio"/> C	<input type="radio"/> D
d. Educate the public and local officials about relevant hazards	<input checked="" type="radio"/> H	<input type="radio"/> M	<input type="radio"/> L	<input checked="" type="radio"/> O	<input type="radio"/> C	<input type="radio"/> D
e. Promote public awareness about 211 Service	<input type="radio"/> H	<input checked="" type="radio"/> M	<input type="radio"/> L	<input type="radio"/> O	<input type="radio"/> C	<input type="radio"/> D
2. Public Actions to Support All Disasters						
a. Build safe rooms that can also function as relief centers	<input type="radio"/> H	<input type="radio"/> M	<input checked="" type="radio"/> L	<input type="radio"/> O	<input type="radio"/> C	<input checked="" type="radio"/> D
b. Create and improve early warning systems for all disasters, including sirens and call systems, e.g. "reverse 911" or "Code Red"	<input checked="" type="radio"/> H	<input type="radio"/> M	<input type="radio"/> L	<input checked="" type="radio"/> O	<input type="radio"/> C	<input type="radio"/> D
c. Integrate communications systems for rapid response	<input checked="" type="radio"/> H	<input type="radio"/> M	<input type="radio"/> L	<input checked="" type="radio"/> O	<input type="radio"/> C	<input type="radio"/> D
d. Conduct assessment of risk for all natural disasters	<input type="radio"/> H	<input checked="" type="radio"/> M	<input type="radio"/> L	<input checked="" type="radio"/> O	<input type="radio"/> C	<input type="radio"/> D
e. Joint purchases of supplies (e.g., rock salt)	<input type="radio"/> H	<input type="radio"/> M	<input checked="" type="radio"/> L	<input checked="" type="radio"/> O	<input type="radio"/> C	<input type="radio"/> D
3. Tornado						
a. Build safe rooms for schools, community centers and mobile home parks	<input type="radio"/> H	<input checked="" type="radio"/> M	<input type="radio"/> L	<input type="radio"/> O	<input checked="" type="radio"/> C	<input type="radio"/> D
b. Develop early warning systems for vulnerable communities	<input type="radio"/> H	<input type="radio"/> M	<input checked="" type="radio"/> L	<input type="radio"/> O	<input type="radio"/> C	<input checked="" type="radio"/> D
4. Floods						
a. Protect stream buffers from development	<input type="radio"/> H	<input type="radio"/> M	<input checked="" type="radio"/> L	<input type="radio"/> O	<input checked="" type="radio"/> C	<input type="radio"/> D
b. Use floodplain best management practices	<input type="radio"/> H	<input checked="" type="radio"/> M	<input type="radio"/> L	<input checked="" type="radio"/> O	<input type="radio"/> C	<input type="radio"/> D
c. Join FEMA Community Rating System	<input type="radio"/> H	<input type="radio"/> M	<input checked="" type="radio"/> L	<input type="radio"/> O	<input type="radio"/> C	<input checked="" type="radio"/> D
d. Use Green Infrastructure to manage stormwater where it falls	<input type="radio"/> H	<input type="radio"/> M	<input checked="" type="radio"/> L	<input type="radio"/> O	<input type="radio"/> C	<input checked="" type="radio"/> D
e. Buy out frequently flooded properties	<input type="radio"/> H	<input checked="" type="radio"/> M	<input type="radio"/> L	<input checked="" type="radio"/> O	<input type="radio"/> C	<input type="radio"/> D
5. Extreme Weather (heat and cold)						
a. Create neighborhood support initiatives	<input type="radio"/> H	<input type="radio"/> M	<input checked="" type="radio"/> L	<input type="radio"/> O	<input type="radio"/> C	<input checked="" type="radio"/> D
b. Establish relief centers and encourage people to use the centers	<input type="radio"/> H	<input type="radio"/> M	<input checked="" type="radio"/> L	<input type="radio"/> O	<input type="radio"/> C	<input checked="" type="radio"/> D
6. Wildfire						
a. Develop coordinated response systems among fire districts and departments	<input type="radio"/> H	<input type="radio"/> M	<input checked="" type="radio"/> L	<input type="radio"/> O	<input type="radio"/> C	<input checked="" type="radio"/> D
b. Restrict open burning	<input type="radio"/> H	<input checked="" type="radio"/> M	<input type="radio"/> L	<input checked="" type="radio"/> O	<input type="radio"/> C	<input type="radio"/> D

Name <u>Russell Rost</u>	PRIORITY			ACTION			
Title <u>City Administrator/EMD</u>	H - High			O - Ongoing			
Community <u>City of Union</u>	M - Medium			C - Complete			
Date <u>5/23/19</u>	L - Low			D - Deferred			
ACTIONS				Circle One		Circle One	
1. Public Awareness for All Disasters							
a. Create and strengthen COADs to prepare for disaster	H	<u>M</u>	L	<u>O</u>	C	D	
b. Participate In All Ready Campaign	H	<u>M</u>	L	<u>O</u>	C	D	
c. Participate and support CERT for citizen volunteers	H	<u>M</u>	L	<u>O</u>	C	D	
d. Educate the public and local officials about relevant hazards	<u>H</u>	M	L	<u>O</u>	C	D	
e. Promote public awareness about 211 Service	H	<u>M</u>	L	<u>O</u>	C	D	
2. Public Actions to Support All Disasters							
a. Build safe rooms that can also function as relief centers	<u>H</u>	M	L	O	C	<u>D</u>	
b. Create and improve early warning systems for all disasters, including sirens and call systems, e.g. "reverse 911" or "Code Red"	<u>H</u>	M	L	O	<u>C</u>	D	
c. Integrate communications systems for rapid response	H	<u>M</u>	L	<u>O</u>	C	D	
d. Conduct assessment of risk for all natural disasters	<u>H</u>	M	L	O	<u>C</u>	D	
e. Joint purchases of supplies (e.g., rock salt)	H	M	<u>L</u>	<u>O</u>	C	D	
3. Tornado							
a. Build safe rooms for schools, community centers and mobile home parks	<u>H</u>	M	L	O	C	<u>D</u>	
b. Develop early warning systems for vulnerable communities	<u>H</u>	M	L	O	<u>C</u>	D	
4. Floods							
a. Protect stream buffers from development	<u>H</u>	M	L	<u>O</u>	C	D	
b. Use floodplain best management practices	<u>H</u>	M	L	<u>O</u>	C	D	
c. Join FEMA Community Rating System	H	M	L	O	C	D	
d. Use Green Infrastructure to manage stormwater where it falls	<u>H</u>	M	L	<u>O</u>	C	D	
e. Buy out frequently flooded properties	<u>H</u>	M	L	O	C	<u>D</u>	
5. Extreme Weather (heat and cold)							
a. Create neighborhood support initiatives	H	<u>M</u>	L	O	C	<u>D</u>	
b. Establish relief centers and encourage people to use the centers	<u>H</u>	M	L	<u>O</u>	C	D	
6. Wildfire							
a. Develop coordinated response systems among fire districts and departments	<u>H</u>	M	L	<u>O</u>	C	D	
b. Restrict open burning	H	<u>M</u>	L	<u>O</u>	C	D	

Name of Jurisdiction: City of Union

Grant-eligible Mitigation Activities
(not currently in St. Louis Regional Hazard Mitigation Plan)

Please circle your jurisdiction's priority level for each Mitigation Action.

Category	Action	Inclusion Priority		
		Low	Medium	High
Multiple	Generators	L	M	H
Tornado	Wind retrofit for one- and two-family residences	L	M	H
	Broaden safe room construction to include critical municipal and power/water supply operations	L	M	H
	Infrastructure retrofit	L	M	H
Floods	Participate in National Flood Insurance Program (NFIP) in addition to CRS	L	M	H
	Structure elevation	L	M	H
	Mitigation reconstruction	L	M	H
	Dry floodproofing historic residential structures	L	M	H
	Dry floodproofing non-residential structures	L	M	H
	Localized and non-localized flood risk reduction projects	L	M	H
	Soil stabilization	L	M	H
Wildfire	Vegetation management	L	M	H
	Fire-resistant building retrofit	L	M	H
Earthquake	Infrastructure retrofit	L	M	H
	Structural retrofit of existing buildings	L	M	H
Dam Failure	Rehabilitation of eligible high hazard potential dams (grant \$ available, but only if in plan)	L	M	H

Name	Jim Casey					PRIORITY		ACTION	
Title	Fire Chief					H - High		O - Ongoing	
Community	Boles Fire Protection District					M - Medium		C - Complete	
Date	5-23-2019					L - Low		D - Deferred	
ACTIONS					Circle One		Circle One		
1. Public Awareness for All Disasters									
a. Create and strengthen COADs to prepare for disaster	H	M	<input checked="" type="radio"/> L	<input checked="" type="radio"/> O	C	D			
b. Participate in All Ready Campaign	H	M	<input checked="" type="radio"/> L	<input checked="" type="radio"/> O	C	D			
c. Participate and support CERT for citizen volunteers	<input checked="" type="radio"/> H	M	L	<input checked="" type="radio"/> O	C	D			
d. Educate the public and local officials about relevant hazards	<input checked="" type="radio"/> H	M	L	<input checked="" type="radio"/> O	C	D			
e. Promote public awareness about 211 Service	H	M	<input checked="" type="radio"/> L	<input checked="" type="radio"/> O	C	D			
2. Public Actions to Support All Disasters									
a. Build safe rooms that can also function as relief centers	<input checked="" type="radio"/> H	M	L	<input checked="" type="radio"/> O	C	D			
b. Create and improve early warning systems for all disasters, including sirens and call systems, e.g. "reverse 911" or "Code Red"	<input checked="" type="radio"/> H	M	L	<input checked="" type="radio"/> O	C	D			
c. Integrate communications systems for rapid response	<input checked="" type="radio"/> H	M	L	<input checked="" type="radio"/> O	C	D			
d. Conduct assessment of risk for all natural disasters	H	<input checked="" type="radio"/> M	L	<input checked="" type="radio"/> O	C	D			
e. Joint purchases of supplies (e.g., rock salt)	H	M	<input checked="" type="radio"/> L	<input checked="" type="radio"/> O	C	D			
3. Tornado									
a. Build safe rooms for schools, community centers and mobile home parks	<input checked="" type="radio"/> H	M	L	<input checked="" type="radio"/> O	C	D			
b. Develop early warning systems for vulnerable communities	<input checked="" type="radio"/> H	M	L	<input checked="" type="radio"/> O	C	D			
4. Floods									
a. Protect stream buffers from development	H	<input checked="" type="radio"/> M	L	<input checked="" type="radio"/> O	C	D			
b. Use floodplain best management practices	H	<input checked="" type="radio"/> M	L	<input checked="" type="radio"/> O	C	D			
c. Join FEMA Community Rating System	H	M	<input checked="" type="radio"/> L	<input checked="" type="radio"/> O	C	D			
d. Use Green Infrastructure to manage stormwater where it falls	H	M	<input checked="" type="radio"/> L	<input checked="" type="radio"/> O	C	D			
e. Buy out frequently flooded properties	H	M	<input checked="" type="radio"/> L	<input checked="" type="radio"/> O	C	D			
5. Extreme Weather (heat and cold)									
a. Create neighborhood support initiatives	H	<input checked="" type="radio"/> M	L	<input checked="" type="radio"/> O	C	D			
b. Establish relief centers and encourage people to use the centers	H	<input checked="" type="radio"/> M	L	<input checked="" type="radio"/> O	C	D			
6. Wildfire									
a. Develop coordinated response systems among fire districts and departments	<input checked="" type="radio"/> H	M	L	<input checked="" type="radio"/> O	C	D			
b. Restrict open burning	<input checked="" type="radio"/> H	M	L	<input checked="" type="radio"/> O	C	D			

Name of Jurisdiction: Boles Fire Protection District

Grant-eligible Mitigation Activities
(not currently in St. Louis Regional Hazard Mitigation Plan)

Please circle your jurisdiction's priority level for each Mitigation Action.

Category	Action	Inclusion Priority		
		Low	Medium	High
Multiple	Generators	L	M	H
Tornado	Wind retrofit for one- and two-family residences	L	M	H
	Broaden safe room construction to include critical municipal and power/water supply operations	L	M	H
	Infrastructure retrofit	L	M	H
Floods	Participate in National Flood Insurance Program (NFIP) in addition to CRS	L	M	H
	Structure elevation	L	M	H
	Mitigation reconstruction	L	M	H
	Dry floodproofing historic residential structures	L	M	H
	Dry floodproofing non-residential structures	L	M	H
	Localized and non-localized flood risk reduction projects	L	M	H
	Soil stabilization	L	M	H
Wildfire	Vegetation management	L	M	H
	Fire-resistant building retrofit	L	M	H
Earthquake	Infrastructure retrofit	L	M	H
	Structural retrofit of existing buildings	L	M	H
Dam Failure	Rehabilitation of eligible high hazard potential dams (grant \$ available, but only if in plan)	L	M	H

Name <u>Russell Hamilton</u>	PRIORITY		ACTION			
Title <u>Fire Chief</u>	H - High		O - Ongoing			
Community <u>Union</u>	M - Medium		C - Complete			
Date <u>5-23-19</u>	L - Low		D - Deferred			
ACTIONS			Circle One		Circle One	
1. Public Awareness for All Disasters						
a. Create and strengthen COADs to prepare for disaster	H	M	<input checked="" type="radio"/> L	<input type="radio"/> O	<input type="radio"/> C	<input checked="" type="radio"/> D
b. Participate in All Ready Campaign	<input checked="" type="radio"/> H	M	L	<input checked="" type="radio"/> O	C	D
c. Participate and support CERT for citizen volunteers	<input checked="" type="radio"/> H	M	L	<input checked="" type="radio"/> O	C	D
d. Educate the public and local officials about relevant hazards	<input checked="" type="radio"/> H	M	L	<input checked="" type="radio"/> O	C	D
e. Promote public awareness about 211 Service	H	M	<input checked="" type="radio"/> L	<input type="radio"/> O	C	<input checked="" type="radio"/> D
2. Public Actions to Support All Disasters						
a. Build safe rooms that can also function as relief centers	H	M	<input checked="" type="radio"/> L	<input type="radio"/> O	C	<input checked="" type="radio"/> D
b. Create and improve early warning systems for all disasters, including sirens and call systems, e.g. "reverse 911" or "Code Red"	H	M	<input checked="" type="radio"/> L	<input type="radio"/> O	C	<input checked="" type="radio"/> D
c. Integrate communications systems for rapid response	<input checked="" type="radio"/> H	M	L	<input checked="" type="radio"/> O	C	D
d. Conduct assessment of risk for all natural disasters	<input checked="" type="radio"/> H	M	L	<input checked="" type="radio"/> O	C	D
e. Joint purchases of supplies (e.g., rock salt)	H	M	<input checked="" type="radio"/> L	<input type="radio"/> O	C	<input checked="" type="radio"/> D
3. Tornado						
a. Build safe rooms for schools, community centers and mobile home parks	H	M	<input checked="" type="radio"/> L	<input type="radio"/> O	C	<input checked="" type="radio"/> D
b. Develop early warning systems for vulnerable communities	H	<input checked="" type="radio"/> M	L	<input type="radio"/> O	C	<input checked="" type="radio"/> D
4. Floods						
a. Protect stream buffers from development	H	M	<input checked="" type="radio"/> L	<input type="radio"/> O	C	<input checked="" type="radio"/> D
b. Use floodplain best management practices	H	M	<input checked="" type="radio"/> L	<input type="radio"/> O	C	<input checked="" type="radio"/> D
c. Join FEMA Community Rating System	H	M	<input checked="" type="radio"/> L	<input type="radio"/> O	C	<input checked="" type="radio"/> D
d. Use Green Infrastructure to manage stormwater where it falls	H	M	<input checked="" type="radio"/> L	<input type="radio"/> O	C	<input checked="" type="radio"/> D
e. Buy out frequently flooded properties	H	M	<input checked="" type="radio"/> L	<input type="radio"/> O	C	<input checked="" type="radio"/> D
5. Extreme Weather (heat and cold)						
a. Create neighborhood support initiatives	H	<input checked="" type="radio"/> M	L	<input checked="" type="radio"/> O	C	D
b. Establish relief centers and encourage people to use the centers	H	<input checked="" type="radio"/> M	L	<input checked="" type="radio"/> O	C	D
6. Wildfire						
a. Develop coordinated response systems among fire districts and departments	<input checked="" type="radio"/> H	M	L	<input checked="" type="radio"/> O	C	D
b. Restrict open burning	<input checked="" type="radio"/> H	M	L	<input checked="" type="radio"/> O	C	D

Name of Jurisdiction: Union Fire District

Grant-eligible Mitigation Activities
(not currently in St. Louis Regional Hazard Mitigation Plan)

Please circle your jurisdiction's priority level for each Mitigation Action.

Category	Action	Inclusion Priority		
		Low	Medium	High
Multiple	Generators	L	M	H
Tornado	Wind retrofit for one- and two-family residences	L	M	H
	Broaden safe room construction to include critical municipal and power/water supply operations	L	M	H
	Infrastructure retrofit	L	M	H
Floods	Participate in National Flood Insurance Program (NFIP) in addition to CRS	L	M	H
	Structure elevation	L	M	H
	Mitigation reconstruction	L	M	H
	Dry floodproofing historic residential structures	L	M	H
	Dry floodproofing non-residential structures	L	M	H
	Localized and non-localized flood risk reduction projects	L	M	H
	Soil stabilization	L	M	H
Wildfire	Vegetation management	L	M	H
	Fire-resistant building retrofit	L	M	H
Earthquake	Infrastructure retrofit	L	M	H
	Structural retrofit of existing buildings	L	M	H
Dam Failure	Rehabilitation of eligible high hazard potential dams (grant \$ available, but only if in plan)	L	M	H

Name	STEVE MYERS		PRIORITY			ACTION		
Title	Mayor		H - High			O - Ongoing		
Community	Pacific		M - Medium			C - Complete		
Date	May 23 rd 2019		L - Low			D - Deferred		
ACTIONS			Circle One			Circle One		
1. Public Awareness for All Disasters								
a. Create and strengthen COADs to prepare for disaster	H	<input checked="" type="radio"/> M	L	<input checked="" type="radio"/> O	C	D		
b. Participate in All Ready Campaign	H	M	<input checked="" type="radio"/> L	O	C	<input checked="" type="radio"/> D		
c. Participate and support CERT for citizen volunteers	H	<input checked="" type="radio"/> M	L	O	C	<input checked="" type="radio"/> D		
d. Educate the public and local officials about relevant hazards	<input checked="" type="radio"/> H	M	L	<input checked="" type="radio"/> O	C	D		
e. Promote public awareness about 211 Service	<input checked="" type="radio"/> H	M	L	<input checked="" type="radio"/> O	C	D		
2. Public Actions to Support All Disasters								
a. Build safe rooms that can also function as relief centers	H	M	<input checked="" type="radio"/> L	O	C	<input checked="" type="radio"/> D		
b. Create and improve early warning systems for all disasters, including sirens and call systems, e.g. "reverse 911" or "Code Red"	<input checked="" type="radio"/> H	M	L	O	<input checked="" type="radio"/> C	D		
c. Integrate communications systems for rapid response	<input checked="" type="radio"/> H	M	L	<input checked="" type="radio"/> O	C	D		
d. Conduct assessment of risk for all natural disasters	<input checked="" type="radio"/> H	M	L	<input checked="" type="radio"/> O	C	D		
e. Joint purchases of supplies (e.g., rock salt)	<input checked="" type="radio"/> H	M	L	<input checked="" type="radio"/> O	C	D		
3. Tornado								
a. Build safe rooms for schools, community centers and mobile home parks	H	M	<input checked="" type="radio"/> L	O	C	<input checked="" type="radio"/> D		
b. Develop early warning systems for vulnerable communities	<input checked="" type="radio"/> H	M	L	<input checked="" type="radio"/> O	C	D		
4. Floods								
a. Protect stream buffers from development	<input checked="" type="radio"/> H	M	L	<input checked="" type="radio"/> O	C	D		
b. Use floodplain best management practices	<input checked="" type="radio"/> H	M	L	<input checked="" type="radio"/> O	C	D		
c. Join FEMA Community Rating System	<input checked="" type="radio"/> H	M	L	<input checked="" type="radio"/> O	C	D		
d. Use Green Infrastructure to manage stormwater where it falls	<input checked="" type="radio"/> H	M	L	<input checked="" type="radio"/> O	C	D		
e. Buy out frequently flooded properties	<input checked="" type="radio"/> H	M	L	<input checked="" type="radio"/> O	C	D		
5. Extreme Weather (heat and cold)								
a. Create neighborhood support initiatives	H	M	<input checked="" type="radio"/> L	O	C	<input checked="" type="radio"/> D		
b. Establish relief centers and encourage people to use the centers	<input checked="" type="radio"/> H	M	L	O	<input checked="" type="radio"/> C	D		
6. Wildfire								
a. Develop coordinated response systems among fire districts and departments	<input checked="" type="radio"/> H	M	L	<input checked="" type="radio"/> O	C	D		
b. Restrict open burning	<input checked="" type="radio"/> H	M	L	O	<input checked="" type="radio"/> C	D		

Name of Jurisdiction: Pacific

Grant-eligible Mitigation Activities
(not currently in St. Louis Regional Hazard Mitigation Plan)

Please circle your jurisdiction's priority level for each Mitigation Action.

Category	Action	Inclusion Priority		
		Low	Medium	High
Multiple	Generators	L	M	H
Tornado	Wind retrofit for one- and two-family residences	L	M	H
	Broaden safe room construction to include critical municipal and power/water supply operations	L	M	H
	Infrastructure retrofit	L	M	H
Floods	Participate in National Flood Insurance Program (NFIP) in addition to CRS	L	M	H
	Structure elevation	L	M	H
	Mitigation reconstruction	L	M	H
	Dry floodproofing historic residential structures	L	M	H
	Dry floodproofing non-residential structures	L	M	H
	Localized and non-localized flood risk reduction projects	L	M	H
	Soil stabilization	L	M	H
Wildfire	Vegetation management	L	M	H
	Fire-resistant building retrofit	L	M	H
Earthquake	Infrastructure retrofit	L	M	H
	Structural retrofit of existing buildings	L	M	H
Dam Failure	Rehabilitation of eligible high hazard potential dams (grant \$ available, but only if in plan)	L	M	H

Name BARBARA BECKETT	PRIORITY		ACTION			
Title CITY ADMINISTRATOR	H - High		O - Ongoing			
Community CITY OF WINCHESTER	M - Medium		C - Complete			
Date 5/23/19	L - Low		D - Deferred			
ACTIONS		Circle One		Circle One		
1. Public Awareness for All Disasters						
a. Create and strengthen COADs to prepare for disaster	H	M	<input checked="" type="radio"/> L	<input type="radio"/> O	<input type="radio"/> C	<input checked="" type="radio"/> D
b. Participate in All Ready Campaign	H	M	<input checked="" type="radio"/> L	<input type="radio"/> O	<input type="radio"/> C	<input checked="" type="radio"/> D
c. Participate and support CERT for citizen volunteers	H	<input checked="" type="radio"/> M	<input type="radio"/> L	<input checked="" type="radio"/> O	<input type="radio"/> C	<input type="radio"/> D
d. Educate the public and local officials about relevant hazards	<input checked="" type="radio"/> H	<input type="radio"/> M	<input type="radio"/> L	<input checked="" type="radio"/> O	<input type="radio"/> C	<input type="radio"/> D
e. Promote public awareness about 211 Service	H	M	<input checked="" type="radio"/> L	<input type="radio"/> O	<input type="radio"/> C	<input checked="" type="radio"/> D
2. Public Actions to Support All Disasters						
a. Build safe rooms that can also function as relief centers	H	M	<input checked="" type="radio"/> L	<input type="radio"/> O	<input type="radio"/> C	<input checked="" type="radio"/> D
b. Create and improve early warning systems for all disasters, including sirens and call systems, e.g. "reverse 911" or "Code Red"	H	M	<input checked="" type="radio"/> L	<input type="radio"/> O	<input type="radio"/> C	<input checked="" type="radio"/> D
c. Integrate communications systems for rapid response	H	<input checked="" type="radio"/> M	<input type="radio"/> L	<input type="radio"/> O	<input type="radio"/> C	<input checked="" type="radio"/> D
d. Conduct assessment of risk for all natural disasters	H	M	<input checked="" type="radio"/> L	<input type="radio"/> O	<input type="radio"/> C	<input checked="" type="radio"/> D
e. Joint purchases of supplies (e.g., rock salt)	<input checked="" type="radio"/> H	<input type="radio"/> M	<input type="radio"/> L	<input checked="" type="radio"/> O	<input type="radio"/> C	<input type="radio"/> D
3. Tornado						
a. Build safe rooms for schools, community centers and mobile home parks	H	M	<input checked="" type="radio"/> L	<input type="radio"/> O	<input type="radio"/> C	<input checked="" type="radio"/> D
b. Develop early warning systems for vulnerable communities	H	M	<input checked="" type="radio"/> L	<input type="radio"/> O	<input type="radio"/> C	<input checked="" type="radio"/> D
4. Floods						
a. Protect stream buffers from development	<input checked="" type="radio"/> H	<input type="radio"/> M	<input type="radio"/> L	<input checked="" type="radio"/> O	<input type="radio"/> C	<input type="radio"/> D
b. Use floodplain best management practices	<input checked="" type="radio"/> H	<input type="radio"/> M	<input type="radio"/> L	<input checked="" type="radio"/> O	<input type="radio"/> C	<input type="radio"/> D
c. Join FEMA Community Rating System	H	<input checked="" type="radio"/> M	<input type="radio"/> L	<input type="radio"/> O	<input type="radio"/> C	<input checked="" type="radio"/> D
d. Use Green Infrastructure to manage stormwater where it falls	H	<input checked="" type="radio"/> M	<input type="radio"/> L	<input type="radio"/> O	<input type="radio"/> C	<input checked="" type="radio"/> D
e. Buy out frequently flooded properties	H	M	<input checked="" type="radio"/> L	<input type="radio"/> O	<input type="radio"/> C	<input checked="" type="radio"/> D
5. Extreme Weather (heat and cold)						
a. Create neighborhood support initiatives	H	<input checked="" type="radio"/> M	<input type="radio"/> L	<input checked="" type="radio"/> O	<input type="radio"/> C	<input type="radio"/> D
b. Establish relief centers and encourage people to use the centers	H	<input checked="" type="radio"/> M	<input type="radio"/> L	<input type="radio"/> O	<input type="radio"/> C	<input checked="" type="radio"/> D
6. Wildfire						
a. Develop coordinated response systems among fire districts and departments	<input checked="" type="radio"/> H	<input type="radio"/> M	<input type="radio"/> L	<input checked="" type="radio"/> O	<input type="radio"/> C	<input type="radio"/> D
b. Restrict open burning	<input checked="" type="radio"/> H	<input type="radio"/> M	<input type="radio"/> L	<input checked="" type="radio"/> O	<input type="radio"/> C	<input type="radio"/> D

Name of Jurisdiction: CITY OF WINCHESTER

Grant-eligible Mitigation Activities
(not currently in St. Louis Regional Hazard Mitigation Plan)

Please circle your jurisdiction's priority level for each Mitigation Action.

Category	Action	Inclusion Priority		
		Low	Medium	High
Multiple	Generators	L	M	H
Tornado	Wind retrofit for one- and two-family residences	L	M	H
	Broaden safe room construction to include critical municipal and power/water supply operations	L	M	H
	Infrastructure retrofit	L	M	H
Floods	Participate in National Flood Insurance Program (NFIP) in addition to CRS	L	M	H
	Structure elevation	L	M	H
	Mitigation reconstruction	L	M	H
	Dry floodproofing historic residential structures	L	M	H
	Dry floodproofing non-residential structures	L	M	H
	Localized and non-localized flood risk reduction projects	L	M	H
	Soil stabilization	L	M	H
	Post-disaster code enforcement	L	M	H
Wildfire	Vegetation management	L	M	H
	Fire-resistant building retrofit	L	M	H
Earthquake	Infrastructure retrofit	L	M	H
	Structural retrofit of existing buildings	L	M	H
Dam Failure	Rehabilitation of eligible high hazard potential dams (grant \$ available, but only if in plan)	L	M	H

Name <i>Craig Sullivan</i>	PRIORITY					ACTION				
Title <i>Fire Chief</i>	H - High					O - Ongoing				
Community <i>St. Clair, MO</i>	M - Medium					C - Complete				
Date <i>May 23, 2019</i>	L - Low					D - Deferred				
ACTIONS						Circle One				
1. Public Awareness for All Disasters										
a. Create and strengthen COADs to prepare for disaster	<input checked="" type="radio"/> H	<input type="radio"/> M	<input type="radio"/> L	<input type="radio"/> O	<input type="radio"/> C	<input checked="" type="radio"/> D				
b. Participate in All Ready Campaign	<input checked="" type="radio"/> H	<input type="radio"/> M	<input type="radio"/> L	<input type="radio"/> O	<input type="radio"/> C	<input checked="" type="radio"/> D				
c. Participate and support CERT for citizen volunteers	<input type="radio"/> H	<input type="radio"/> M	<input type="radio"/> L	<input type="radio"/> O	<input type="radio"/> C	<input checked="" type="radio"/> D				
d. Educate the public and local officials about relevant hazards	<input checked="" type="radio"/> H	<input type="radio"/> M	<input type="radio"/> L	<input type="radio"/> O	<input type="radio"/> C	<input checked="" type="radio"/> D				
e. Promote public awareness about 211 Service	<input checked="" type="radio"/> H	<input type="radio"/> M	<input type="radio"/> L	<input type="radio"/> O	<input type="radio"/> C	<input checked="" type="radio"/> D				
2. Public Actions to Support All Disasters										
a. Build safe rooms that can also function as relief centers	<input checked="" type="radio"/> H	<input type="radio"/> M	<input type="radio"/> L	<input type="radio"/> O	<input type="radio"/> C	<input checked="" type="radio"/> D				
b. Create and improve early warning systems for all disasters, including sirens and call systems, e.g. "reverse 911" or "Code Red"	<input checked="" type="radio"/> H	<input type="radio"/> M	<input type="radio"/> L	<input type="radio"/> O	<input type="radio"/> C	<input checked="" type="radio"/> D				
c. Integrate communications systems for rapid response	<input checked="" type="radio"/> H	<input type="radio"/> M	<input type="radio"/> L	<input checked="" type="radio"/> O	<input type="radio"/> C	<input type="radio"/> D				
d. Conduct assessment of risk for all natural disasters	<input type="radio"/> H	<input checked="" type="radio"/> M	<input type="radio"/> L	<input type="radio"/> O	<input type="radio"/> C	<input checked="" type="radio"/> D				
e. Joint purchases of supplies (e.g., rock salt)	<input checked="" type="radio"/> H	<input type="radio"/> M	<input type="radio"/> L	<input type="radio"/> O	<input type="radio"/> C	<input checked="" type="radio"/> D				
3. Tornado										
a. Build safe rooms for schools, community centers and mobile home parks	<input checked="" type="radio"/> H	<input type="radio"/> M	<input type="radio"/> L	<input type="radio"/> O	<input type="radio"/> C	<input checked="" type="radio"/> D				
b. Develop early warning systems for vulnerable communities	<input checked="" type="radio"/> H	<input type="radio"/> M	<input type="radio"/> L	<input type="radio"/> O	<input type="radio"/> C	<input checked="" type="radio"/> D				
4. Floods										
a. Protect stream buffers from development	<input type="radio"/> H	<input type="radio"/> M	<input checked="" type="radio"/> L	<input type="radio"/> O	<input type="radio"/> C	<input checked="" type="radio"/> D				
b. Use floodplain best management practices	<input type="radio"/> H	<input type="radio"/> M	<input checked="" type="radio"/> L	<input type="radio"/> O	<input type="radio"/> C	<input checked="" type="radio"/> D				
c. Join FEMA Community Rating System	<input type="radio"/> H	<input checked="" type="radio"/> M	<input type="radio"/> L	<input type="radio"/> O	<input type="radio"/> C	<input checked="" type="radio"/> D				
d. Use Green Infrastructure to manage stormwater where it falls	<input type="radio"/> H	<input type="radio"/> M	<input checked="" type="radio"/> L	<input type="radio"/> O	<input type="radio"/> C	<input checked="" type="radio"/> D				
e. Buy out frequently flooded properties	<input type="radio"/> H	<input type="radio"/> M	<input checked="" type="radio"/> L	<input type="radio"/> O	<input type="radio"/> C	<input checked="" type="radio"/> D				
5. Extreme Weather (heat and cold)										
a. Create neighborhood support initiatives	<input type="radio"/> H	<input checked="" type="radio"/> M	<input type="radio"/> L	<input type="radio"/> O	<input type="radio"/> C	<input checked="" type="radio"/> D				
b. Establish relief centers and encourage people to use the centers	<input checked="" type="radio"/> H	<input type="radio"/> M	<input type="radio"/> L	<input type="radio"/> O	<input type="radio"/> C	<input checked="" type="radio"/> D				
6. Wildfire										
a. Develop coordinated response systems among fire districts and departments	<input checked="" type="radio"/> H	<input type="radio"/> M	<input type="radio"/> L	<input type="radio"/> O	<input checked="" type="radio"/> C	<input type="radio"/> D				
b. Restrict open burning	<input checked="" type="radio"/> H	<input type="radio"/> M	<input type="radio"/> L	<input type="radio"/> O	<input type="radio"/> C	<input checked="" type="radio"/> D				

Name of Jurisdiction: St. Clair Fire Prot. District

Grant-eligible Mitigation Activities
(not currently in St. Louis Regional Hazard Mitigation Plan)

Please circle your jurisdiction's priority level for each Mitigation Action.

Category	Action	Inclusion Priority		
		Low	Medium	High
Multiple	Generators	L	M	(H)
Tornado	Wind retrofit for one- and two-family residences	L	(M)	H
	Broaden safe room construction to include critical municipal and power/water supply operations	L	M	(H)
	Infrastructure retrofit	L	M	(H)
Floods	Participate in National Flood Insurance Program (NFIP) in addition to CRS	L	(M)	H
	Structure elevation	(L)	M	H
	Mitigation reconstruction	(L)	M	H
	Dry floodproofing historic residential structures	(L)	M	H
	Dry floodproofing non-residential structures	(L)	M	H
	Localized and non-localized flood risk reduction projects	(L)	M	H
	Soil stabilization	(L)	M	H
Wildfire	Post-disaster code enforcement	L	M	(H)
	Vegetation management	(L)	M	(H)
Earthquake	Fire-resistant building retrofit	L	M	(H)
	Infrastructure retrofit	L	M	(H)
Dam Failure	Structural retrofit of existing buildings	L	M	(H)
	Rehabilitation of eligible high hazard potential dams (grant \$ available, but only if in plan)	(L)	M	H

Name of Jurisdiction: Jefferson County Mo

Grant-eligible Mitigation Activities
(not currently in St. Louis Regional Hazard Mitigation Plan)

Please circle your jurisdiction's priority level for each Mitigation Action.

Category	Action	Inclusion Priority		
		Low	Medium	High
Multiple	Generators	L	M	H
Tornado	Wind retrofit for one- and two-family residences	L	M	H
	Broaden safe room construction to include critical municipal and power/water supply operations	L	M	H
	Infrastructure retrofit	L	M	H
Floods	Participate in National Flood Insurance Program (NFIP) in addition to CRS	L	M	H
	Structure elevation	L	M	H
	Mitigation reconstruction	L	M	H
	Dry floodproofing historic residential structures	L	M	H
	Dry floodproofing non-residential structures	L	M	H
	Localized and non-localized flood risk reduction projects	L	M	H
	Soil stabilization	L	M	H
	Post-disaster code enforcement	L	M	H
Wildfire	Vegetation management	L	M	H
	Fire-resistant building retrofit	L	M	H
Earthquake	Infrastructure retrofit	L	M	H
	Structural retrofit of existing buildings	L	M	H
Dam Failure	Rehabilitation of eligible high hazard potential dams (grant \$ available, but only if in plan)	L	M	H

Name	<i>Renee Rexter</i>	PRIORITY			ACTION		
Title	<i>County Council Rep</i>	H - High			O - Ongoing		
Community	<i>Jefferson County, MO</i>	M - Medium			C - Complete		
Date	<i>5/28/19</i>	L - Low			D - Deferred		
ACTIONS		Circle One			Circle One		
1. Public Awareness for All Disasters							
a.	Create and strengthen COADs to prepare for disaster	<input checked="" type="radio"/> H	<input type="radio"/> M	<input type="radio"/> L	<input checked="" type="radio"/> O	<input type="radio"/> C	<input type="radio"/> D
b.	Participate in All Ready Campaign <i>deferred</i>	<input type="radio"/> H	<input type="radio"/> M	<input type="radio"/> L	<input checked="" type="radio"/> O	<input type="radio"/> C	<input type="radio"/> D
c.	Participate and support CERT for citizen volunteers	<input type="radio"/> H	<input type="radio"/> M	<input type="radio"/> L	<input checked="" type="radio"/> O	<input type="radio"/> C	<input type="radio"/> D
d.	Educate the public and local officials about relevant hazards	<input checked="" type="radio"/> H	<input type="radio"/> M	<input type="radio"/> L	<input checked="" type="radio"/> O	<input type="radio"/> C	<input type="radio"/> D
e.	Promote public awareness about 211 Service	<input checked="" type="radio"/> H	<input type="radio"/> M	<input type="radio"/> L	<input type="radio"/> O	<input checked="" type="radio"/> C	<input type="radio"/> D
2. Public Actions to Support All Disasters							
a.	Build safe rooms that can also function as relief centers	<input type="radio"/> H	<input type="radio"/> M	<input checked="" type="radio"/> L	<input type="radio"/> O	<input checked="" type="radio"/> C	<input checked="" type="radio"/> D
b.	Create and improve early warning systems for all disasters, including sirens and call systems, e.g. "reverse 911" or "Code Red"	<input type="radio"/> H	<input checked="" type="radio"/> M	<input type="radio"/> L	<input type="radio"/> O	<input type="radio"/> C	<input checked="" type="radio"/> D
c.	Integrate communications systems for rapid response	<input checked="" type="radio"/> H	<input type="radio"/> M	<input type="radio"/> L	<input checked="" type="radio"/> O	<input type="radio"/> C	<input type="radio"/> D
d.	Conduct assessment of risk for all natural disasters	<input checked="" type="radio"/> H	<input type="radio"/> M	<input type="radio"/> L	<input checked="" type="radio"/> O	<input type="radio"/> C	<input type="radio"/> D
e.	Joint purchases of supplies (e.g., rock salt)	<input type="radio"/> H	<input checked="" type="radio"/> M	<input type="radio"/> L	<input checked="" type="radio"/> O	<input type="radio"/> C	<input type="radio"/> D
3. Tornado							
a.	Build safe rooms for schools, community centers and mobile home parks	<input type="radio"/> H	<input type="radio"/> M	<input checked="" type="radio"/> L	<input type="radio"/> O	<input type="radio"/> C	<input checked="" type="radio"/> D
b.	Develop early warning systems for vulnerable communities	<input type="radio"/> H	<input checked="" type="radio"/> M	<input type="radio"/> L	<input checked="" type="radio"/> O	<input type="radio"/> C	<input type="radio"/> D
4. Floods							
a.	Protect stream buffers from development	<input checked="" type="radio"/> H	<input type="radio"/> M	<input type="radio"/> L	<input checked="" type="radio"/> O	<input type="radio"/> C	<input type="radio"/> D
b.	Use floodplain best management practices	<input checked="" type="radio"/> H	<input type="radio"/> M	<input type="radio"/> L	<input checked="" type="radio"/> O	<input type="radio"/> C	<input type="radio"/> D
c.	Join FEMA Community Rating System <i>unknown</i>	<input type="radio"/> H	<input type="radio"/> M	<input type="radio"/> L	<input type="radio"/> O	<input type="radio"/> C	<input type="radio"/> D
d.	Use Green Infrastructure to manage stormwater where it falls	<input checked="" type="radio"/> H	<input type="radio"/> M	<input type="radio"/> L	<input checked="" type="radio"/> O	<input type="radio"/> C	<input type="radio"/> D
e.	Buy out frequently flooded properties	<input checked="" type="radio"/> H	<input type="radio"/> M	<input type="radio"/> L	<input type="radio"/> O	<input type="radio"/> C	<input checked="" type="radio"/> D
5. Extreme Weather (heat and cold)							
a.	Create neighborhood support initiatives	<input type="radio"/> H	<input checked="" type="radio"/> M	<input type="radio"/> L	<input type="radio"/> O	<input type="radio"/> C	<input checked="" type="radio"/> D
b.	Establish relief centers and encourage people to use the centers	<input type="radio"/> H	<input type="radio"/> M	<input checked="" type="radio"/> L	<input type="radio"/> O	<input checked="" type="radio"/> C	<input type="radio"/> D
6. Wildfire							
a.	Develop coordinated response systems among fire districts and departments	<input type="radio"/> H	<input checked="" type="radio"/> M	<input type="radio"/> L	<input type="radio"/> O	<input type="radio"/> C	<input checked="" type="radio"/> D
b.	Restrict open burning	<input type="radio"/> H	<input type="radio"/> M	<input checked="" type="radio"/> L	<input type="radio"/> O	<input checked="" type="radio"/> C	<input type="radio"/> D

Name of Jurisdiction: Jefferson County

Grant-eligible Mitigation Activities
(not currently in St. Louis Regional Hazard Mitigation Plan)

Please circle your jurisdiction's priority level for each Mitigation Action.

Category	Action	Inclusion Priority		
		Low	Medium	High
Multiple	Generators	L	(M)	H
Tornado	Wind retrofit for one- and two-family residences	L	M	(H)
	Broaden safe room construction to include critical municipal and power/water supply operations	L	M	(H)
	Infrastructure retrofit	L	M	(H)
Floods	Participate in National Flood Insurance Program (NFIP) in addition to CRS	L	M	(H)
	Structure elevation	L	M	(H)
	Mitigation reconstruction	L	M	(H)
	Dry floodproofing historic residential structures	L	M	(H)
	Dry floodproofing non-residential structures	L	M	(H)
	Localized and non-localized flood risk reduction projects	L	M	(H)
	Soil stabilization	L	M	(H)
Wildfire	Vegetation management	L	M	(H)
	Fire-resistant building retrofit	L	M	(H)
Earthquake	Infrastructure retrofit	L	M	(H)
	Structural retrofit of existing buildings	L	M	(H)
Dam Failure	Rehabilitation of eligible high hazard potential dams (grant \$ available, but only if in plan)	L	M	(H)

Name <u>Jina Atkins</u>	PRIORITY			ACTION		
Title <u>Dep. Director</u>	H - High			O - Ongoing		
Community <u>Jefferson County</u>	M - Medium			C - Complete		
Date <u>5/29/19</u>	L - Low			D - Deferred		
ACTIONS				Circle One		Circle One
1. Public Awareness for All Disasters						
a. Create and strengthen COADs to prepare for disaster	H	M	L	O	C	D
b. Participate in All Ready Campaign	H	M	L	O	C	D
c. Participate and support CERT for citizen volunteers	H	M	L	O	C	D
d. Educate the public and local officials about relevant hazards	H	M	L	O	C	D
e. Promote public awareness about 211 Service	H	M	L	O	C	D
2. Public Actions to Support All Disasters						
a. Build safe rooms that can also function as relief centers	H	M	L	O	C	D ?
b. Create and improve early warning systems for all disasters, including sirens and call systems, e.g. "reverse 911" or "Code Red"	H	M	L	O	C	D
c. Integrate communications systems for rapid response	H	M	L	O	C	D
d. Conduct assessment of risk for all natural disasters	H	M	L	O	C	D
e. Joint purchases of supplies (e.g., rock salt)	H	M	L	O	C	D ?
3. Tornado						
a. Build safe rooms for schools, community centers and mobile home parks	H	M	L	O	C	D ?
b. Develop early warning systems for vulnerable communities	H	M	L	O	C	D
4. Floods						
a. Protect stream buffers from development	H	M	L	O	C	D ?
b. Use floodplain best management practices	H	M	L	O	C	D
c. Join FEMA Community Rating System	H	M	L	O	C	D ?
d. Use Green Infrastructure to manage stormwater where it falls	H	M	L	O	C	D
e. Buy out frequently flooded properties	H	M	L	O	C	D
5. Extreme Weather (heat and cold)						
a. Create neighborhood support initiatives	H	M	L	O	C	D
b. Establish relief centers and encourage people to use the centers	H	M	L	O	C	D ?
6. Wildfire						
a. Develop coordinated response systems among fire districts and departments	H	M	L	O	C	D
b. Restrict open burning	H	M	L	O	C	D

Name	PRIORITY	ACTION				
Eric Larson	H - High	O - Ongoing				
Title Director of County Services	M - Medium	C - Complete				
Community Jefferson County	L - Low	D - Deferred				
Date 5/29/19	Circle One	Circle One				
ACTIONS						
1. Public Awareness for All Disasters						
a. Create and strengthen COADs to prepare for disaster	H	<input checked="" type="radio"/> M	L	<input checked="" type="radio"/> O	C	D
b. Participate in All Ready Campaign	H	M	<input checked="" type="radio"/> L	O	C	<input checked="" type="radio"/> D
c. Participate and support CERT for citizen volunteers	H	<input checked="" type="radio"/> M	L	<input checked="" type="radio"/> O	C	D
d. Educate the public and local officials about relevant hazards	H	<input checked="" type="radio"/> M	L	<input checked="" type="radio"/> O	C	D
e. Promote public awareness about 211 Service	H	M	<input checked="" type="radio"/> L	<input checked="" type="radio"/> O	C	D
2. Public Actions to Support All Disasters						
a. Build safe rooms that can also function as relief centers	H	<input checked="" type="radio"/> M	L	<input checked="" type="radio"/> O	C	D
b. Create and improve early warning systems for all disasters, including sirens and call systems, e.g. "reverse 911" or "Code Red"	<input checked="" type="radio"/> H	M	L	O	<input checked="" type="radio"/> C	<input checked="" type="radio"/> D
c. Integrate communications systems for rapid response	H	<input checked="" type="radio"/> M	L	<input checked="" type="radio"/> O	C	D
d. Conduct assessment of risk for all natural disasters	H	<input checked="" type="radio"/> M	L	<input checked="" type="radio"/> O	C	D
e. Joint purchases of supplies (e.g., rock salt)	H	<input checked="" type="radio"/> M	L	<input checked="" type="radio"/> O	C	D
3. Tornado						
a. Build safe rooms for schools, community centers and mobile home parks	H	<input checked="" type="radio"/> M	L	O	C	<input checked="" type="radio"/> D
b. Develop early warning systems for vulnerable communities	H	<input checked="" type="radio"/> M	L	O	C	<input checked="" type="radio"/> D
4. Floods						
a. Protect stream buffers from development	<input checked="" type="radio"/> H	M	L	<input checked="" type="radio"/> O	C	D
b. Use floodplain best management practices	H	<input checked="" type="radio"/> M	L	<input checked="" type="radio"/> O	C	D
c. Join FEMA Community Rating System	H	<input checked="" type="radio"/> M	L	<input checked="" type="radio"/> O	C	D
d. Use Green Infrastructure to manage stormwater where it falls	H	M	<input checked="" type="radio"/> L	O	C	<input checked="" type="radio"/> D
e. Buy out frequently flooded properties	H	<input checked="" type="radio"/> M	L	<input checked="" type="radio"/> O	C	<input checked="" type="radio"/> D
5. Extreme Weather (heat and cold)						
a. Create neighborhood support initiatives	H	M	<input checked="" type="radio"/> L	O	C	<input checked="" type="radio"/> D
b. Establish relief centers and encourage people to use the centers	H	M	<input checked="" type="radio"/> L	O	C	<input checked="" type="radio"/> D
6. Wildfire						
a. Develop coordinated response systems among fire districts and departments	H	<input checked="" type="radio"/> M	L	<input checked="" type="radio"/> O	C	D
b. Restrict open burning	H	<input checked="" type="radio"/> M	L	<input checked="" type="radio"/> O	C	D

Name of Jurisdiction: Jefferson County

Grant-eligible Mitigation Activities
(not currently in St. Louis Regional Hazard Mitigation Plan)

Please circle your jurisdiction's priority level for each Mitigation Action.

Category	Action	Inclusion Priority		
		Low	Medium	High
Multiple	Generators	L	M	H
Tornado	Wind retrofit for one- and two-family residences	L	M	H
	Broaden safe room construction to include critical municipal and power/water supply operations	L	M	H
	Infrastructure retrofit	L	M	H
Floods	Participate in National Flood Insurance Program (NFIP) in addition to CRS	L	M	H
	Structure elevation	L	M	H
	Mitigation reconstruction	L	M	H
	Dry floodproofing historic residential structures	L	M	H
	Dry floodproofing non-residential structures	L	M	H
	Localized and non-localized flood risk reduction projects	L	M	H
	Soil stabilization	L	M	H
	Post-disaster code enforcement	L	M	H
Wildfire	Vegetation management	L	M	H
	Fire-resistant building retrofit	L	M	H
Earthquake	Infrastructure retrofit	L	M	H
	Structural retrofit of existing buildings	L	M	H
Dam Failure	Rehabilitation of eligible high hazard potential dams (grant \$ available, but only if in plan)	L	M	H

Name of Jurisdiction: JEFFERSON CO.

Grant-eligible Mitigation Activities
(not currently in St. Louis Regional Hazard Mitigation Plan)

Please circle your jurisdiction's priority level for each Mitigation Action.

Category	Action	Inclusion Priority		
		Low	Medium	High
Multiple	Generators	L	M	H
Tornado	Wind retrofit for one- and two-family residences	L	M	H
	Broaden safe room construction to include critical municipal and power/water supply operations	L	M	H
	Infrastructure retrofit	L	M	H
Floods	Participate in National Flood Insurance Program (NFIP) in addition to CRS	L	M	H
	Structure elevation	L	M	H
	Mitigation reconstruction	L	M	H
	Dry floodproofing historic residential structures	L	M	H
	Dry floodproofing non-residential structures	L	M	H
	Localized and non-localized flood risk reduction projects	L	M	H
	Soil stabilization	L	M	H
Wildfire	Vegetation management	L	M	H
	Fire-resistant building retrofit	L	M	H
Earthquake	Infrastructure retrofit	L	M	H
	Structural retrofit of existing buildings	L	M	H
Dam Failure	Rehabilitation of eligible high hazard potential dams (grant \$ available, but only if in plan)	L	M	H

Name	JIM TERRY	PRIORITY		ACTION			
Title	COUNTY COUNCIL	H - High		O - Ongoing			
Community	JEFFERSON CO	M - Medium		C - Complete			
Date		L - Low		D - Deferred			
ACTIONS		Circle One		Circle One			
1. Public Awareness for All Disasters							
a. Create and strengthen COADs to prepare for disaster	<input checked="" type="radio"/> H	<input type="radio"/> M	<input type="radio"/> L	<input type="radio"/> O	<input type="radio"/> C	<input type="radio"/> D	
b. Participate in All Ready Campaign	<input type="radio"/> H	<input type="radio"/> M	<input checked="" type="radio"/> L	<input type="radio"/> O	<input type="radio"/> C	<input type="radio"/> D	
c. Participate and support CERT for citizen volunteers	<input type="radio"/> H	<input checked="" type="radio"/> M	<input type="radio"/> L	<input type="radio"/> O	<input type="radio"/> C	<input type="radio"/> D	
d. Educate the public and local officials about relevant hazards	<input type="radio"/> H	<input type="radio"/> M	<input checked="" type="radio"/> L	<input type="radio"/> O	<input type="radio"/> C	<input type="radio"/> D	
e. Promote public awareness about 211 Service	<input type="radio"/> H	<input checked="" type="radio"/> M	<input type="radio"/> L	<input type="radio"/> O	<input type="radio"/> C	<input type="radio"/> D	
2. Public Actions to Support All Disasters							
a. Build safe rooms that can also function as relief centers	<input checked="" type="radio"/> H	<input type="radio"/> M	<input type="radio"/> L	<input type="radio"/> O	<input type="radio"/> C	<input type="radio"/> D	
b. Create and improve early warning systems for all disasters, including sirens and call systems, e.g. "reverse 911" or "Code Red"	<input checked="" type="radio"/> H	<input type="radio"/> M	<input type="radio"/> L	<input type="radio"/> O	<input type="radio"/> C	<input type="radio"/> D	
c. Integrate communications systems for rapid response	<input checked="" type="radio"/> H	<input type="radio"/> M	<input type="radio"/> L	<input type="radio"/> O	<input type="radio"/> C	<input type="radio"/> D	
d. Conduct assessment of risk for all natural disasters	<input type="radio"/> H	<input type="radio"/> M	<input checked="" type="radio"/> L	<input type="radio"/> O	<input type="radio"/> C	<input type="radio"/> D	
e. Joint purchases of supplies (e.g., rock salt)	<input type="radio"/> H	<input checked="" type="radio"/> M	<input type="radio"/> L	<input type="radio"/> O	<input type="radio"/> C	<input type="radio"/> D	
3. Tornado							
a. Build safe rooms for schools, community centers and mobile home parks	<input checked="" type="radio"/> H	<input type="radio"/> M	<input type="radio"/> L	<input type="radio"/> O	<input type="radio"/> C	<input type="radio"/> D	
b. Develop early warning systems for vulnerable communities	<input type="radio"/> H	<input type="radio"/> M	<input checked="" type="radio"/> L	<input type="radio"/> O	<input type="radio"/> C	<input type="radio"/> D	
4. Floods							
a. Protect stream buffers from development	<input type="radio"/> H	<input checked="" type="radio"/> M	<input type="radio"/> L	<input type="radio"/> O	<input type="radio"/> C	<input type="radio"/> D	
b. Use floodplain best management practices	<input type="radio"/> H	<input checked="" type="radio"/> M	<input type="radio"/> L	<input type="radio"/> O	<input type="radio"/> C	<input type="radio"/> D	
c. Join FEMA Community Rating System	<input type="radio"/> H	<input checked="" type="radio"/> M	<input type="radio"/> L	<input type="radio"/> O	<input type="radio"/> C	<input type="radio"/> D	
d. Use Green Infrastructure to manage stormwater where it falls	<input type="radio"/> H	<input checked="" type="radio"/> M	<input type="radio"/> L	<input type="radio"/> O	<input type="radio"/> C	<input type="radio"/> D	
e. Buy out frequently flooded properties	<input checked="" type="radio"/> H	<input type="radio"/> M	<input type="radio"/> L	<input type="radio"/> O	<input type="radio"/> C	<input type="radio"/> D	
5. Extreme Weather (heat and cold)							
a. Create neighborhood support initiatives	<input type="radio"/> H	<input type="radio"/> M	<input checked="" type="radio"/> L	<input type="radio"/> O	<input type="radio"/> C	<input type="radio"/> D	
b. Establish relief centers and encourage people to use the centers	<input type="radio"/> H	<input checked="" type="radio"/> M	<input type="radio"/> L	<input type="radio"/> O	<input type="radio"/> C	<input type="radio"/> D	
6. Wildfire							
a. Develop coordinated response systems among fire districts and departments	<input type="radio"/> H	<input type="radio"/> M	<input checked="" type="radio"/> L	<input type="radio"/> O	<input type="radio"/> C	<input type="radio"/> D	
b. Restrict open burning	<input type="radio"/> H	<input type="radio"/> M	<input checked="" type="radio"/> L	<input type="radio"/> O	<input type="radio"/> C	<input type="radio"/> D	

Name of Jurisdiction: Grandview R-2 School District

Grant-eligible Mitigation Activities
(not currently in St. Louis Regional Hazard Mitigation Plan)

Please circle your jurisdiction's priority level for each Mitigation Action.

Category	Action	Inclusion Priority		
		Low	Medium	High
Multiple	Generators	L	M	H
Tornado	Wind retrofit for one- and two-family residences	L	M	H
	Broaden safe room construction to include critical municipal and power/water supply operations	L	M	H
	Infrastructure retrofit	L	M	H
Floods	Participate in National Flood Insurance Program (NFIP) in addition to CRS	L	M	H
	Structure elevation	L	M	H
	Mitigation reconstruction	L	M	H
	Dry floodproofing historic residential structures	L	M	H
	Dry floodproofing non-residential structures	L	M	H
	Localized and non-localized flood risk reduction projects	L	M	H
	Soil stabilization	L	M	H
Wildfire	Vegetation management	L	M	H
	Fire-resistant building retrofit	L	M	H
Earthquake	Infrastructure retrofit	L	M	H
	Structural retrofit of existing buildings	L	M	H
Dam Failure	Rehabilitation of eligible high hazard potential dams (grant \$ available, but only if in plan)	L	M	H

Name	Matt Zoph	PRIORITY			ACTION		
Title	Superintendent	H - High			O - Ongoing		
Community	Grandview R-2 School Dist	M - Medium			C - Complete		
Date	5-29-19	L - Low			D - Deferred		
ACTIONS		Circle One			Circle One		
1. Public Awareness for All Disasters							
a. Create and strengthen COADs to prepare for disaster		<input checked="" type="radio"/> H	M	L	<input checked="" type="radio"/> O	C	D
b. Participate in All Ready Campaign	NA	H	M	L	O	C	D
c. Participate and support CERT for citizen volunteers	NA	H	M	L	O	C	D
d. Educate the public and local officials about relevant hazards		<input checked="" type="radio"/> H	M	L	<input checked="" type="radio"/> O	C	D
e. Promote public awareness about 211 Service		H	<input checked="" type="radio"/> M	L	<input checked="" type="radio"/> O	C	D
2. Public Actions to Support All Disasters							
a. Build safe rooms that can also function as relief centers		<input checked="" type="radio"/> H	M	L	<input checked="" type="radio"/> O	C	D
b. Create and improve early warning systems for all disasters, including sirens and call systems, e.g. "reverse 911" or "Code Red"		<input checked="" type="radio"/> H	M	L	<input checked="" type="radio"/> O	C	D
c. Integrate communications systems for rapid response		<input checked="" type="radio"/> H	M	L	<input checked="" type="radio"/> O	C	D
d. Conduct assessment of risk for all natural disasters		H	<input checked="" type="radio"/> M	L	<input checked="" type="radio"/> O	C	D
e. Joint purchases of supplies (e.g., rock salt)	NA	H	M	<input checked="" type="radio"/> L	O	C	D
3. Tornado							
a. Build safe rooms for schools, community centers and mobile home parks		<input checked="" type="radio"/> H	M	L	<input checked="" type="radio"/> O	C	D
b. Develop early warning systems for vulnerable communities		<input checked="" type="radio"/> H	M	L	<input checked="" type="radio"/> O	C	D
4. Floods							
a. Protect stream buffers from development		<input checked="" type="radio"/> H	M	L	<input checked="" type="radio"/> O	C	D
b. Use floodplain best management practices		<input checked="" type="radio"/> H	M	L	<input checked="" type="radio"/> O	C	D
c. Join FEMA Community Rating System	NA	H	M	L	O	C	D
d. Use Green Infrastructure to manage stormwater where it falls	NA	H	M	L	O	C	D
e. Buy out frequently flooded properties	NA	<input checked="" type="radio"/> H	M	L	O	C	D
5. Extreme Weather (heat and cold)							
a. Create neighborhood support initiatives		H	M	<input checked="" type="radio"/> L	O	C	<input checked="" type="radio"/> D
b. Establish relief centers and encourage people to use the centers		H	M	<input checked="" type="radio"/> L	O	C	<input checked="" type="radio"/> D
6. Wildfire							
a. Develop coordinated response systems among fire districts and departments		H	M	<input checked="" type="radio"/> L	O	C	D
b. Restrict open burning		H	<input checked="" type="radio"/> M	L	O	C	D

all of this is other initiatives

Name of Jurisdiction: Northwest R-1 / Jefferson County MO

Grant-eligible Mitigation Activities
(not currently in St. Louis Regional Hazard Mitigation Plan)

Please circle your jurisdiction's priority level for each Mitigation Action.

Category	Action	Inclusion Priority		
		Low	Medium	High
Multiple	Generators	L	M	H
Tornado	Wind retrofit for one- and two-family residences	L	M	H
	Broaden safe room construction to include critical municipal and power/water supply operations	L	M	H
	Infrastructure retrofit	L	M	H
Floods	Participate in National Flood Insurance Program (NFIP) in addition to CRS	L	M	H
	Structure elevation	L	M	H
	Mitigation reconstruction	L	M	H
	Dry floodproofing historic residential structures	L	M	H
	Dry floodproofing non-residential structures	L	M	H
	Localized and non-localized flood risk reduction projects	L	M	H
	Soil stabilization	L	M	H
Wildfire	Vegetation management	L	M	H
	Fire-resistant building retrofit	L	M	H
Earthquake	Infrastructure retrofit	L	M	H
	Structural retrofit of existing buildings	L	M	H
Dam Failure	Rehabilitation of eligible high hazard potential dams (grant \$ available, but only if in plan)	L	M	H

Name <i>Geoffrey A. Macy</i>		PRIORITY			ACTION		
Title <i>COO</i>		H - High			O - Ongoing		
Community <i>Northwest R-1 School District</i>		M - Medium			C - Complete		
Date <i>5/29/18</i>		L - Low			D - Deferred		
ACTIONS		Circle One			Circle One		
1. Public Awareness for All Disasters							
a. Create and strengthen COADs to prepare for disaster		<input checked="" type="radio"/> H	M	L	<input checked="" type="radio"/> O	C	D
b. Participate in All Ready Campaign		H	M	<input checked="" type="radio"/> L	O	C	<input checked="" type="radio"/> D
c. Participate and support CERT for citizen volunteers		H	M	<input checked="" type="radio"/> L	O	C	<input checked="" type="radio"/> D
d. Educate the public and local officials about relevant hazards		<input checked="" type="radio"/> H	M	L	<input checked="" type="radio"/> O	C	D
e. Promote public awareness about 211 Service		H	M	<input checked="" type="radio"/> L	O	C	<input checked="" type="radio"/> D
2. Public Actions to Support All Disasters							
a. Build safe rooms that can also function as relief centers		<input checked="" type="radio"/> H	M	L	<input checked="" type="radio"/> O	C	D
b. Create and improve early warning systems for all disasters, including sirens and call systems, e.g. "reverse 911" or "Code Red" *	<i>-NA-</i>	H	M	<input checked="" type="radio"/> L	O	C	<input checked="" type="radio"/> D
c. Integrate communications systems for rapid response		<input checked="" type="radio"/> H	M	L	<input checked="" type="radio"/> O	C	D
d. Conduct assessment of risk for all natural disasters		<input checked="" type="radio"/> H	M	L	<input checked="" type="radio"/> O	C	D
e. Joint purchases of supplies (e.g., rock salt)	<i>-NA-</i>	H	M	<input checked="" type="radio"/> L	O	C	<input checked="" type="radio"/> D
3. Tornado							
a. Build safe rooms for schools, community centers and mobile home parks		<input checked="" type="radio"/> H	M	L	<input checked="" type="radio"/> O	C	D
b. Develop early warning systems for vulnerable communities		H	M	<input checked="" type="radio"/> L	O	C	<input checked="" type="radio"/> D
4. Floods							
a. Protect stream buffers from development	<i>-NA</i>	H	M	L	O	C	D
b. Use floodplain best management practices	<i>-NA-</i>	H	M	L	O	C	D
c. Join FEMA Community Rating System		H	M	L	O	C	D
d. Use Green Infrastructure to manage stormwater where it falls	<i>-NA-</i>	<input checked="" type="radio"/> H	M	L	<input checked="" type="radio"/> O	C	D
e. Buy out frequently flooded properties	<i>-NA-</i>	H	M	L	O	C	D
5. Extreme Weather (heat and cold)							
a. Create neighborhood support initiatives		<input checked="" type="radio"/> H	M	L	<input checked="" type="radio"/> O	C	D
b. Establish relief centers and encourage people to use the centers		<input checked="" type="radio"/> H	M	L	<input checked="" type="radio"/> O	C	D
6. Wildfire							
a. Develop coordinated response systems among fire districts and departments	<i>NA</i>	H	M	L	O	C	D
b. Restrict open burning	<i>-NA-</i>	H	M	L	O	C	D

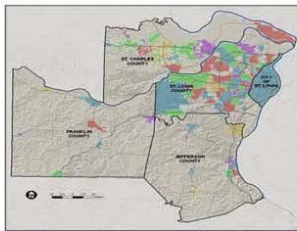
A 4 Presentations and Educational Materials



The Update

- The St. Louis Regional Hazard Mitigation Plan encompasses *natural* hazards, floods, wildfires, earthquakes, tornados, etc. (not manmade disasters).
- The Plan is updated every 5 years and approved by SEMA and FEMA. Partner participation is mandatory for approval.
- The Plan is regional, covering the Missouri counties of: St. Louis, Jefferson, Franklin, St. Charles, and the City of St. Louis.
 - Does not include Illinois. IEMA does their plans county by county.
- The Plan must be adopted by every jurisdiction that wants to apply for disaster mitigation funds.

187 Jurisdictions Covered by Plan



What Hazards?

- Floods
- Drought
- Wildfires
- Earthquakes
- Severe weather
- Dam/levee failures



What does the Plan do?

- The Hazard Mitigation Plan identifies recommended mitigation strategies to reduce or eliminate the impacts caused by a natural hazard event
- Plan identifies resources, assets at risk, and strategies, and discusses impact of disasters
- The Plan must contain actual actions – not suggestions or possibilities
- IF your jurisdiction adopts the new plan by resolution, your community is eligible for SEMA/FEMA disaster mitigation funds

Types of Projects Eligible for SEMA Disaster Mitigation Funding

- Flood buyouts – property acquisition with structure demolition/relocation
- Tornado safe rooms
- Low water crossing replacement
- Stream bank stabilization
- Generators
- Local flood risk reduction projects
- Structure elevation



What's Being Updated

- Data (demographic, development, etc.)
- Risk assessment of natural hazards
- New occurrences of hazard events (since 2014)
- Maps, including new floodplain maps
- New / Reorganized Action Steps



Timeline

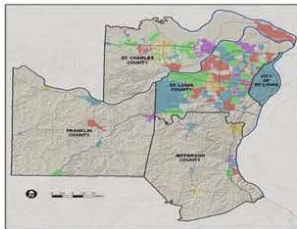
- January 2019 – May 2019: Input from partner jurisdictions, working group meetings, and public meetings and participation
- June 2019 – August 2019: Data collection and analysis, mapping, plan writing
- September 2019 – December 2019: Adoption by resolution by partner jurisdictions
- January 2020: Draft to SEMA
- May 2020: Final draft to SEMA



The Update

- The St. Louis Regional Hazard Mitigation Plan encompasses *natural* hazards, floods, wildfires, earthquakes, tornadoes, etc. (*not* manmade disasters – train derailments, landfill fires, factory explosions).
- The Plan is updated every 5 years and approved by SEMA and FEMA. Partner participation is mandatory for approval.
- The Plan is regional, covering the Missouri counties of: St. Louis, Jefferson, Franklin, St. Charles, and the City of St. Louis.
 - Does not include Illinois. IEMA does their plans at the county level.
- The Plan must be adopted by every jurisdiction that wants to apply for disaster mitigation funds.

187 Jurisdictions Covered by Plan



What Hazards?

- Floods
- Drought
- Wildfires
- Earthquakes
- Severe weather
- Dam/levee failures



What does the Plan do?

- The Hazard Mitigation Plan identifies recommended mitigation strategies to reduce or eliminate the impacts caused by a natural hazard event
- Plan identifies resources, assets at risk, and strategies, and discusses impact of disasters
- The Plan must contain actual actions – not suggestions or possibilities
- If your jurisdiction adopts the new plan by resolution, your community is eligible for SEMA/FEMA disaster mitigation funds

What's Being Updated

- Data (demographic, development, etc.)
- Risk assessment of natural hazards
- New occurrences of hazard events (since 2014)
- Maps, including new floodplain maps
- New / Reorganized Action Steps



Types of Projects Eligible for SEMA Disaster Mitigation Funding

- Flood buyouts – property acquisition with structure demolition/relocation
- Tornado safe rooms
- Low water crossing replacement
- Stream bank stabilization
- Generators
- Local flood risk reduction projects
- Structure elevation



Timeline

- January 2019 – May 2019: Input from partner jurisdictions, working group meetings, and public meetings and participation
- June 2019 – August 2019: Data collection and analysis, mapping, plan writing
- September 2019 – December 2019: Adoption by resolution by partner jurisdictions
- January 2020: Draft to SEMA
- May 2020: Final draft to SEMA



Low Impact Development as mitigation

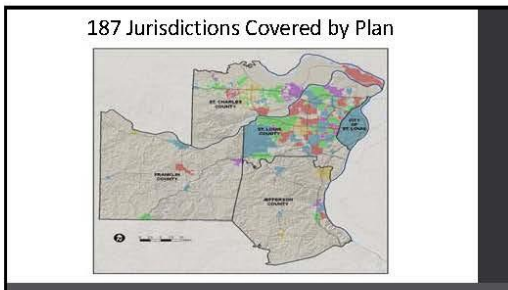
What Now?

1. Participate
2. Complete the questionnaire
3. Adopt by resolution



The Update

- The St. Louis Regional Hazard Mitigation Plan encompasses *natural* hazards, floods, wildfires, earthquakes, tornadoes, etc. (*not* manmade disasters).
- The Plan is updated every 5 years and approved by SEMA and FEMA. EWG has been involved since 2004.
- The Plan is regional, covering the Missouri counties of: St. Louis, Jefferson, Franklin, St. Charles, and the City of St. Louis.
 - Does not include Illinois: IEMA does their plans at the county level.
- The Plan must be adopted by every jurisdiction that wants to apply for pre-disaster mitigation funds.



What Hazards?

- Floods
- Drought
- Wildfires
- Earthquakes
- Severe weather
- Dam/levee failures



What does the Plan do?

- The Hazard Mitigation Plan identifies recommended mitigation strategies to reduce or eliminate the impacts caused by a natural hazard event
- Plan identifies resources, assets at risk, strategies, and discusses impact of disasters
- The Plan must contain actual actions – not suggestions or possibilities
- If your jurisdiction adopts the new plan by resolution, your community is eligible for SEMA/FEMA pre-disaster mitigation funds.

What's Being Updated

- Data (demographic, development, etc.)
- Risk assessment of natural hazards
- New occurrences of hazard events (since 2014)
- Maps, including new floodplain maps
- New / Reorganized Action Steps



Tornado track 1900-2017

Who Determines the Action Steps?

- Representatives from each county's:
 - Emergency Operations Manager
 - Municipal League
 - Flood Plain Administrator/Managerand
- Representatives from St. Louis Area Regional Coalition of Community Organizations Active in Disaster (SLARCC)
- EducationPlus & Washington University
- Environmentally-focused organizations (EPA and not-for-profit)

Types of Projects Eligible for SEMA Disaster Mitigation Funding

- Flood buyouts – property acquisition with structure demolition/relocation
- Tornado safe rooms
- Low water crossing replacement
- Stream bank stabilization
- Generators
- Local flood risk reduction projects
- Structure elevation



Fish-friendly low water crossing



The Update

- The St. Louis Regional Hazard Mitigation Plan encompasses *natural* hazards, floods, wildfires, earthquakes, tornadoes, etc. (*not* manmade disasters).
- The Plan is updated every 5 years and approved by SEMA and FEMA. EWG has been involved since 2004.
- The Plan is regional, covering the Missouri counties of: St. Louis, Jefferson, Franklin, St. Charles, and the City of St. Louis.
 - Does not include Illinois. IEMA does their plans at the county level.
- The Plan must be adopted by every jurisdiction that wants to apply for pre-disaster mitigation funds.

187 Jurisdictions Covered by Plan

A map of the St. Louis region showing 187 jurisdictions. The map is color-coded by jurisdiction, with various shades of green, yellow, and red. Labels for 'St. Charles County', 'St. Louis County', and 'St. Louis City' are visible. A scale bar and north arrow are in the bottom left corner.


What Hazards?

- Floods
- Drought
- Wildfires
- Earthquakes
- Severe weather
- Dam/levee failures

A photograph of a wooden signpost with several signs attached. The signs include a 'STOP' sign, a 'WALK' sign, and several directional signs with arrows pointing in different directions.

Focus of the Hazard Mitigation Plan

- Identify problem areas
- Reduce disaster impacts to communities
- Create awareness and safer communities
- Ensure continued FEMA coverage and eligibility for pre-disaster mitigation grants
- Plan must include mitigation action for action to be eligible for grants



Timeline

- April 2019 – May 2019: Input from partner jurisdictions, working group meetings, and public meetings and participation
- June 2019 – August 2019: Data collection and analysis, mapping, plan writing
- September 2019 – December 2019: Adoption by resolution by partner jurisdictions
- January 2020: Draft to SEMA
- May 2020: Final draft to SEMA



Low Impact Development as mitigation

What Now?

- Ranking exercise
- Complete the Questionnaire
- Adopt by resolution

HAZARD MITIGATION

Hazard Mitigation

- The effort to reduce loss of life and property by lessening the impact of natural disasters.

Hazard Mitigation Planning

- A process used by state, tribal, and local governments to identify risks and vulnerabilities associated with natural disasters and develop mitigation strategies to reduce or eliminate long term risks.

The St. Louis Regional Hazard Mitigation Plan

- A regional plan, covering the City of St. Louis and the Missouri counties of Franklin, Jefferson, St. Charles, and St. Louis, which looks at the natural hazards (or disasters) that can happen in the region and how to mitigate the damage from them.

Why do a Hazard Mitigation Plan?

A FEMA-approved hazard mitigation plan is a condition for receiving certain types of non-emergency disaster assistance, including funding for mitigation projects.

Types of projects:

- Flood buyouts
- Tornado safe rooms
- Low water crossing replacement
- Stream bank stabilization
- Generators
- Local flood risk reduction projects
- Structure elevation
- Strengthening flood-prone roads
- Moving electric lines underground

Hazards



- Floods**
- Drought**
- Wildfires**
- Earthquakes**
- Severe weather**
- Tornadoes**
- Dam/levee failures**

The St. Louis Regional Hazard Mitigation Plan

- Must be updated every five years
- This update, the 2020-2025 Plan, will be the region's 4th Plan.
- Multi-county, multi-jurisdictional effort (187 jurisdictions)
- Identifies vulnerabilities and areas of recurring loss
- Attempts to reduce disaster impacts to communities through multiple strategies
- Creates awareness and safer communities
- Must be adopted by every jurisdiction that want to apply for state/federal pre-disaster mitigation grant money

What has happened in your community?

- Flooding?
- Severe summer weather?
- Severe winter weather?
- Tornadoes?
- Levee breach?
- Wildfires?

What would help your community?

- Tornado safe room?
- Reverse 911?
- Better severe weather alerts?
- More education for the public?
- Better building codes?
- What else?

St. Louis Regional Hazard Mitigation Plan 2020 – 2025 Talking Points
STARRS Meeting April 11, 2019

East-West Gateway is currently in the process of updating the St. Louis Regional Hazard Mitigation Plan, which contains information about natural disasters, levels of risk, and strategies for local governments and school districts can take to reduce the adverse effects of natural hazards.

The Plan is updated every five years and approved by SEMA and FEMA.

The Plan is regional, covering the Missouri counties of: St. Louis, Jefferson, Franklin, St. Charles, and the City of St. Louis.

All of the school districts and municipalities within the Plan's region are covered under the Plan and do not have to submit their own.

However, the Plan must still be **adopted** by every jurisdiction that wants to apply for disaster mitigation funds.

The Plan covers all types of natural disasters that occur here – wildfires, floods, severe weather, earthquake, dam/levee failure, etc.

The Hazard Mitigation Plan identifies recommended mitigation strategies to reduce or eliminate the impacts caused by a natural hazard event by identifying resources, assets at risk, and strategies, and discusses impact of disasters. (Assets like fire stations, hospitals, schools, nursing homes, city buildings, etc.)

The Plan must contain actual actions and strategies – not just suggestions or possibilities.

These actions and strategies come from our regional partners who are represented on the Working Group.

The working group has emergency managers from each county and the City, municipal league representatives from each county, flood plain managers from each county, a SLARCC/COAD representative, as well as others.

The working group will meet in May. At the same time, EWG is holding open houses for the public and workshops for city officials. We are also conducting an online public survey for the first time.

It is especially important to make sure your city fills out the questionnaire (available on the web site) and adopts the Plan this fall.

By adopting the plan, your city becomes eligible to apply for grant funding for: flood buyouts, tornado safe rooms, low water crossing replacement, stream bank stabilization, generators, structure elevation, etc. Not adopting the Plan does not mean your community loses disaster recovery money.

The public survey, city questionnaire, and meeting schedule are all available at www.ewgateway.org/hazardupdate.

A 5 Handouts

We Need Your Input!

St. Louis Regional Hazard Mitigation Plan 2020 – 2025

What is it?

A plan that looks at how we can minimize or eliminate the impacts of natural disasters in our area. Planning and mitigation strategies can help reduce the impact of these natural hazards.

What natural disasters?

Our region can feel the effects of:

- ✓ Floods
- ✓ Severe Winter and Summer Weather
- ✓ Drought
- ✓ Tornadoes
- ✓ Wildfires
- ✓ Dam/levee failures
- ✓ Earthquakes



Take our online survey at
surveymonkeys.com/r/hazmitupdate

Just five minutes of your time
can make a big impact!



EAST-WEST GATEWAY
Council of Governments

Why is it important?

The Plan is a requirement of the Federal and State Emergency Management Agencies (FEMA and SEMA) and is updated every five years. The Plan is regional, covering the city of St. Louis and the Missouri counties of St. Louis, Jefferson, Franklin, and St. Charles.

Cities and school districts that adopt the plan are eligible to apply for grant money to help pay for projects that minimize the impact of natural disasters.

How can you participate?

The 2020–2025 St. Louis Regional Hazard Mitigation Plan is being updated right now and we need your input.

**Join us at one of our public meetings—
visit ewgateway.org/hazardupdate
for times, locations, and dates.**

Questions? Contact East-West Gateway staff at
314-421-4220 or 618-274-2750.

East-West Gateway Council of Governments (EWG) hereby gives public notice that it is the policy of the agency to assure full compliance with Title VI of the Civil Rights Act of 1964, the Civil Rights Restoration Act of 1987, Executive Order 12898 on Environmental Justice, and related statutes and regulations in all programs and activities. Title VI requires that no person in the United States of America, on the grounds of race, color, or national origin, shall be excluded from the participation in, be denied the benefits of, or be otherwise subjected to discrimination under any program or activity for which EWG receives federal financial assistance. Any person who believes they have been aggrieved by an unlawful discriminatory practice under Title VI has a right to file a formal complaint with EWG. Any such complaint must be in writing and filed with EWG's Title VI Coordinator within one hundred eighty (180) calendar days following the date of the alleged discriminatory occurrence. For more information, or to obtain a Title VI Nondiscrimination Complaint Form, please see EWG's website at www.ewgateway.org/titlevi or call (314) 421-4220 or (618) 274-2750.



Take our online survey at
surveymonkeys.com/r/hazmitupdate

Just five minutes of your time
can make a big impact!

Name	PRIORITY			ACTION		
Title	H - High			O - Ongoing		
Community	M - Medium			C - Complete		
Date	L - Low			D - Deferred		
ACTIONS						
	Circle One			Circle One		
1. Public Awareness for All Disasters						
a. Create and strengthen COADs to prepare for disaster	H	M	L	O	C	D
b. Participate in All Ready Campaign	H	M	L	O	C	D
c. Participate and support CERT for citizen volunteers	H	M	L	O	C	D
d. Educate the public and local officials about relevant hazards	H	M	L	O	C	D
e. Promote public awareness about 211 Service	H	M	L	O	C	D
2. Public Actions to Support All Disasters						
a. Build safe rooms that can also function as relief centers	H	M	L	O	C	D
b. Create and improve early warning systems for all disasters, including sirens and call systems, e.g. "reverse 911" or "Code Red"						
c. Integrate communications systems for rapid response	H	M	L	O	C	D
d. Conduct assessment of risk for all natural disasters	H	M	L	O	C	D
e. Joint purchases of supplies (e.g., rock salt)	H	M	L	O	C	D
3. Tornado						
a. Build safe rooms for schools, community centers and mobile home parks	H	M	L	O	C	D
b. Develop early warning systems for vulnerable communities	H	M	L	O	C	D
4. Floods						
a. Protect stream buffers from development	H	M	L	O	C	D
b. Use floodplain best management practices	H	M	L	O	C	D
c. Join FEMA Community Rating System	H	M	L	O	C	D
d. Use Green Infrastructure to manage stormwater where it falls	H	M	L	O	C	D
e. Buy out frequently flooded properties	H	M	L	O	C	D
5. Extreme Weather (heat and cold)						
a. Create neighborhood support initiatives	H	M	L	O	C	D
b. Establish relief centers and encourage people to use the centers	H	M	L	O	C	D
6. Wildfire						
a. Develop coordinated response systems among fire districts and departments	H	M	L	O	C	D
b. Restrict open burning	H	M	L	O	C	D

Name of Jurisdiction: _____

Grant-eligible Mitigation Activities
(not currently in St. Louis Regional Hazard Mitigation Plan)

Please circle your jurisdiction’s priority level for each Mitigation Action.

Category	Action	Inclusion Priority		
		Low	Medium	High
Multiple	Generators	L	M	H
Tornado	Wind retrofit for one- and two-family residences	L	M	H
	Broaden safe room construction to include critical municipal and power/water supply operations	L	M	H
	Infrastructure retrofit	L	M	H
Floods	Participate in National Flood Insurance Program (NFIP) in addition to CRS	L	M	H
	Structure elevation	L	M	H
	Mitigation reconstruction	L	M	H
	Dry floodproofing historic residential structures	L	M	H
	Dry floodproofing non-residential structures	L	M	H
	Localized and non-localized flood risk reduction projects	L	M	H
	Soil stabilization	L	M	H
	Post-disaster code enforcement	L	M	H
Wildfire	Vegetation management	L	M	H
	Fire-resistant building retrofit	L	M	H
Earthquake	Infrastructure retrofit	L	M	H
	Structural retrofit of existing buildings	L	M	H
Dam Failure	Rehabilitation of eligible high hazard potential dams (grant \$ available, but only if in plan)	L	M	H

Pre-Disaster Mitigation Funding
State of Missouri Emergency Management Agency (SEMA)
https://sema.dps.mo.gov/programs/mitigation_management.php

Table 1: Eligible Subapplicants

Entity	HMGP	PDM	FMA
State agencies	✓	✓	✓
Federally-recognized tribes	✓	✓	✓
Local governments/communities ⁽¹⁾	✓	✓	✓
Private nonprofit organizations (PNPs)	✓		

Local governments/community may include non-federally recognized tribes, or consistent with definition of local government at 44 CFR 201.2, may include any Indian tribe or authorized tribal organization, or Alaska Native village or organization that is not federally recognized per 25 U.S.C. 479a et seq.

Note1: There are no federally recognized Tribal Governments in Missouri at this time.

Note2: Not all private non-profit organizations qualify.

- Hazard Mitigation Grant Program (HMGP)
- Pre-Disaster Mitigation (PDM)
- Flood Mitigation Assistance (FMA)

Table 2: Cost-Share Requirements

Programs	Mitigation Activity (Percent of Federal/Non-Federal Share)	Recipient Management Costs	Subrecipient Management Costs
		(Percent of Federal/Non-Federal Share)	(Percent of Federal/Non-Federal Share)
HMGP	75/25	100/0	—/(1)
PDM	75/25	75/25	75/25
PDM – subrecipient is small and impoverished community	90/10	75/25	90/10
PDM – Tribal Recipient/subrecipient is small and impoverished	90/10	90/10	90/10
FMA – insured properties and planning grants	75/25	75/25	75/25
FMA – repetitive loss property ⁽²⁾	90/10	90/10	90/10
FMA – severe repetitive loss property ⁽²⁾	100/0	100/0	100/0

Source: FY15 Hazard Mitigation Assistance Unified Guidance (2/27/15) (Page 27)

Table 3: Eligible Activities by Program

Eligible Activities	HMGP	PDM	FMA
1. Mitigation Projects	✓	✓	✓
Property Acquisition and Structure Demolition	✓	✓	✓
Property Acquisition and Structure Relocation	✓	✓	✓
Structure Elevation	✓	✓	✓
Mitigation Reconstruction	✓	✓	✓
Dry Floodproofing of Historic Residential Structures	✓	✓	✓
Dry Floodproofing of Non-residential Structures	✓	✓	✓
Generators	✓	✓	
Localized Flood Risk Reduction Projects	✓	✓	✓
Non-localized Flood Risk Reduction Projects	✓	✓	
Structural Retrofitting of Existing Buildings	✓	✓	✓
Non-structural Retrofitting of Existing Buildings and Facilities	✓	✓	✓
Safe Room Construction	✓	✓	
Wind Retrofit for One- and Two-Family Residences	✓	✓	
Infrastructure Retrofit	✓	✓	✓
Soil Stabilization	✓	✓	✓
Wildfire Mitigation	✓	✓	
Post-Disaster Code Enforcement	✓		
Advance Assistance	✓		
5 Percent Initiative Projects	✓		
Miscellaneous/Other ⁽¹⁾	✓	✓	✓
2. Hazard Mitigation Planning	✓	✓	✓
Planning Related Activities	✓		
3. Technical Assistance			✓
4. Management Cost	✓	✓	✓

(1) Miscellaneous/Other indicates that any proposed action will be evaluated on its own merit against program requirements. Eligible projects will be approved provided funding is available.

A 6 Announcements, Articles, and Social Media

East-West Gateway Seeking Public Input on Update to the St. Louis Regional Hazard Mitigation Plan

East-West Gateway Council of Governments is seeking the public's help in identifying risks and reducing the impacts to their communities from natural disasters.

The agency is currently revising and updating the St. Louis Regional Hazard Mitigation Plan to cover the next five years, 2020-2025. The Plan presents information about natural disasters, levels of risk, and strategies local governments and school districts can take to reduce the adverse effects of natural hazards, such as tornadoes or floods.

"The St. Louis Regional Hazard Mitigation Plan is focused on minimizing the loss of life or property as a result of natural disasters and fostering resilient communities," said Jennifer Vuitel, environmental and community planning manager at East-West Gateway.

The Plan covers the city of St. Louis and the Missouri counties of St. Charles, Franklin, Jefferson and St. Louis. Feedback from residents in these areas is an important part of the update process. The public can participate by taking a short online survey at www.surveymonkey/r/hazmitupdate or by attending an upcoming open house in their community:

- May 9 — 5-7 p.m., Bellefontaine Recreation Center
- May 15 — 5-7 p.m., YMCA Carondelet Park Rec Complex
- May 21 — 5-7 p.m., St. Charles County Administration Building
- May 23 — 5-7 p.m., Pacific City Hall
- May 29 — 5-7 p.m., Jefferson County Administration Building

The Plan is being developed on behalf of municipalities, counties, and school districts in Missouri, and will be guided by a working group made up of a representative from each county and a municipal representative from each county, along with a school district representative and a representative of Community Organizations Active in Disasters (COAD).

East-West Gateway developed the first five-year St. Louis Regional Hazard Mitigation Plan in cooperation with the Missouri State Emergency Management Agency in 2004. There is a different planning process used in Illinois, and each county develops its own plan. The Plan has since been updated and approved in 2010 and 2015. More details about the open houses and the St. Louis Regional Hazard Mitigation Plan is available at www.ewgateway.org/hazardupdate.

About the East-West Gateway Council of Governments

Formed in 1965, East-West Gateway is the region's federally designated metropolitan planning organization and is responsible for planning and approving federal funding for major regional transportation and homeland security projects. East-West Gateway provides a forum where local governments in the bi-state St. Louis region can coordinate and work together to address and solve problems that cross jurisdictional boundaries.

###



Home > Community Planning > Hazard Mitigation > [St. Louis Regional Hazard Mitigation Plan: 2019 Update](#)

ST. LOUIS REGIONAL HAZARD MITIGATION PLAN: 2019 UPDATE

In 2019, the East-West Gateway Council of Governments (EWG) is working with the city of St. Louis and the Missouri counties of St. Charles, Franklin, Jefferson, and St. Louis to revise and update the St. Louis Regional Hazard Mitigation Plan for the next five years, 2020-2025. Your input is an important part of this update process.

Please take this short, [10-question survey](#) to give us your thoughts on planning for hazard mitigation in our region.

The Plan will present information about natural disasters, levels of risk, and strategies for local governments and school districts to take to reduce the adverse effects of natural hazards including tornadoes, severe thunderstorms, severe winter or summer weather, drought, flood, earthquake, dam failure, or wild fire. The goal of the planning process is to identify the key actions and opportunities for each jurisdiction, but implementation of the plan is voluntary. EWG in no way states or implies any liability for success or failure of actions taken (or not taken) under the plan.

Limited federal funding is available to assist communities in advance preparation for some natural disasters, and this funding is only available to communities that have adopted the plan by resolution passed by the local jurisdiction or governing body.

ARE YOU A MEMBER OF A LOCAL GOVERNMENT JURISDICTION OR SCHOOL DISTRICT?

Please complete the appropriate questionnaire below to provide information on natural disasters in your community:

- [Local Government Questionnaire](#)
- [School District Questionnaire](#)

<https://www.ewgateway.org/community-planning/hazard-mitigation/st-louis-regional-haz...> 06/06/2019

The Plan is being developed on behalf of municipalities, counties, and school districts in Missouri, and will be guided by a working group made up of a representative from each county and a municipal representative from each county, along with a school district representative and a representative of Community Organizations Active in Disasters (COAD).

RELATED EVENTS

There are no upcoming events at this time.

**SEE ALL RELATED
EVENTS**

Workshops and Public Meetings in Each County

Workshops and public meetings were scheduled for each county and the city of St. Louis. These meetings provided an overview of the hazard mitigation planning process and invited recommendations from local government officials and citizens to identify priority issues and actions to help reduce risk from future natural disasters.

List of Local Government and School District Workshops

- May 9 at Bellefontaine Recreation Center
- May 14 at EducationPlus
- May 15 at YMCA Carondelet Park Rec Complex
- May 16 at Harris Community Center
- May 21 at St. Charles County Administration Building
- May 23 at Pacific City Hall
- May 29 at Jefferson County Administration Building

List of Public Open Houses

Each of these Open House events were in the evening.

- May 9 at Bellefontaine Recreation Center
- May 15 at YMCA Carondelet Park Rec Complex
- May 16 at Harris Community Center

<https://www.ewgateway.org/community-planning/hazard-mitigation/st-louis-regional-haz...> 06/06/2019

- May 21 at St. Charles County Administration Building
- May 23 at Pacific City Hall
- May 29 at Jefferson County Administration Building

What is Hazard Mitigation?

The term “mitigation” means to make less harsh or severe. Hazard mitigation activities are actions that can be taken to protect people and property from natural hazards such as floods, severe storms, and extreme temperatures.

Plan Background

In 2004, EWG developed the first five-year St. Louis Regional Hazard Mitigation Plan in cooperation with the Missouri State Emergency Management Agency (SEMA). There is a different planning process used in Illinois, and each county develops its own plan. The 2004 plan was approved by SEMA and the Federal Emergency Management Agency (FEMA) for the period of 2005-2009. The Plan has since been updated and approved in 2010 (for the years 2010-2015) and 2015 (2015-2020). You can find more information on the most recent plan at the link below:

[St. Louis Regional Hazard Mitigation Plan 2015-2020](#)

Plan Goals

1. Prevent loss of life and minimize injury or illness as a result of natural disaster
2. Preserve and maintain property, infrastructure, business, and community vitality
3. Encourage future growth that is compatible with strategies to mitigate future natural disasters.

The planning process strives to accomplish the following:

<https://www.ewgateway.org/community-planning/hazard-mitigation/st-louis-regional-haz...> 06/06/2019

- Foster resilient communities that are prepared for natural disasters
- Reduce or avoid losses as a result of natural disasters
- Identify cost effective actions to reduce risk from natural disasters and a strategy to implement those actions
- Focus resources on the greatest risks and vulnerabilities
- Provide a coherent plan as a basis for individual community action
- Build partnerships by involving people, organizations, and businesses
- Increase education and awareness of hazards and risk
- Communicate local priorities to state and federal officials
- Align risk reduction with other community objectives

**Help us learn more about how natural hazards are impacting
our region:**

TAKE OUR SURVEY

Questions?

Contact EWG staff by phone at (314) 421.4220 or (618) 274.2750 or by email at hazardmit@ewgateway.org.

STAY CONNECTED

SIGN UP

<https://www.ewgateway.org/community-planning/hazard-mitigation/st-louis-regional-haz...> 06/06/2019

From: East-West Gateway <Briefings@ewgateway.org>
To: <Everybody@ewgateway.org>
Date: 04/11/2019 4:04 PM
Subject: Local Government Briefings for April 11th

Briefings



EAST-WEST GATEWAY
Council of Governments

The St. Louis Region's Weekly Resource for Local Government Information and News

[Announcements](#) | [Events](#) | [News](#) | [Online Resources](#) | [Jobs](#) | [Grants](#)

Announcements

St. Louis Regional Hazard Mitigation Plan Update Seeking Input from Local Governments on Recent Natural Disasters

East-West Gateway Council of Governments is working with the city of St. Louis and the Missouri counties of St. Charles, Franklin, Jefferson, and St. Louis to revise and update the [St. Louis Regional Hazard Mitigation Plan](#) for the next five years, 2020-2025. The Plan will present information about natural disasters, levels of risk, and strategies for local governments and school districts to take to reduce the adverse effects of natural hazards, such as tornadoes or floods.

Your input is an important part of this process. If you are a member of a local government jurisdiction, [please complete this short questionnaire](#) to provide information on recent natural disasters in your community and the steps you are taking to reduce risks to individuals and property. East-West Gateway is also asking local governments to send a representative to an upcoming workshop near your community:

- **May 9** — [Bellefontaine Recreation Center](#)
- **May 15** — [YMCA Carondelet Park Rec Complex](#)
- **May 21** — [St. Charles County Administration Building](#)
- **May 23** — [Pacific City Hall](#)
- **May 29** — [Jefferson County Administration Building](#)

Federal funding for pre-natural disaster mitigation activities is only available to local jurisdictions that have formally adopted the St. Louis Regional Hazard Mitigation Plan by resolution. For more information on the plan and the update process, visit www.ewgateway.org/hazardupdate.

East-West Gateway Releases Draft of Public Involvement Plan Update

East-West Gateway Council of Governments recently released the draft update to the agency's [Public Involvement Plan](#), which sets forth goals, strategies and processes designed to ensure all residents of the St. Louis area can participate in decision making on regional issues. East-West Gateway is [accepting comments on the Public Involvement Plan](#) through May 10.

We encourage you to review the plan and share your feedback. You can also learn more about the Public Involvement Plan and talk with East-West Gateway staff by attending one of our upcoming open houses:

- **April 16** — 3-6 p.m., [The Heights Community Center](#) (8001 Dale Ave, Richmond Heights)
- **April 23** — 3-6 p.m., [Illinois Department of Transportation, District 8 Office](#) (1102 Eastport Plaza Dr., Collinsville)

RFP Notifications

- [Downtown Parking Study](#) — [St. Louis Development Corporation](#)
- [Alton Great Streets](#) — [East-West Gateway](#)

Upcoming Events

April 16

Traffic Incident Management Training Workshop

8 a.m. to noon | Jefferson College Law Enforcement Academy

This free training will provide an overview of the Traffic Incident Management procedures and techniques, which focus on protecting motorists and responders while minimizing the impact on traffic flow.

Public Involvement Plan Open House

3 to 6 p.m. | The Heights Community Center

Learn more about how you can participate in decision making on regional issues at this open house for East-West Gateway's Public Involvement Plan. The plan is currently being updated and open for public comment through May 10.

April 17

APBP Webinar: Designing Streets for the Speed You Want

2 to 3 p.m. | Great Rivers Greenway

This training from the Association of Pedestrian and Bicycle Professionals (APBP) will examine the relationship between posted, design and target speed in designing safer streets. The webinar is free and open to the public. To attend, RSVP to Angelica Gutierrez at agutierrez@grgstl.org.

April 18

Emissions Benefits of Energy Efficiency and Renewables

Noon to 1:30 p.m. | Webinar

This free webinar from the Environmental Protection Agency's State and Local Energy and Environment Program will cover real, state-level examples of quantifying the benefits of energy efficiency and renewable energy programs.

April 23

Public Involvement Plan Open House

3 to 6 p.m. | Illinois Department of Transportation, District 8 Office

Learn more about how you can participate in decision making on regional issues at this open house for East-West Gateway's Public Involvement Plan. The plan is currently being updated and open for public comment through May 10.

April 25

ICSC Missouri P3 Luncheon

11 a.m. to 3 p.m. | St. Charles Convention Center

This event offers individuals in the public and private sectors the opportunity to network, share ideas, discuss industry issues and explore local retail development opportunities and includes panel discussions with expert speakers.

Municipal Officials Training Academy: Telecommunications and Right-of-Way

Noon to 1:15 p.m. | Webinar

The Municipal Officials Training Academy is offering a webinar, with an in-person attendance option at Frontenac City Hall, discussing HB 1991 and small wireless facilities, including best practices. Email erin@municipalfirm.com or lyndee@municipalfirm.com with any questions.

Events and Conferences Further Out

April 27-28

[St. Louis Earth Day Festival](#)

May 1-3

[MCMA Annual Spring Conference](#)

May 8-10

[ICMA Midwest Regional Conference](#) | Evanston, Illinois

May 9, 15, 21, 23 and 29

[St. Louis Regional Hazard Mitigation Plan Local Government Workshops](#)

May 10

[North County Incorporated Leadership Breakfast](#)

May 20-23

[FreightWeekSTL](#)

May 22-23

[Fundamentals of Freight Data Workshop](#)

June 6-7

[Missouri Municipal League Elected Officials Training Conference](#) | Columbia

June 12

[Missouri Digital Government Summit](#) | Jefferson City



Headlines

National News

Can Smart Cities Get Smarter?

The smart city movement, while conceived of several years ago, is actually just getting underway, and participation is still very much an experiment. However, [the long-term impact on government efficiency and economic growth remains murky](#), and there are unanswered questions about privacy, excessive intrusion and data collection on individuals.

Missouri/Illinois News

Pritzker Unveils Legislation to Create Graduated Income Tax

Gov. J.B. Pritzker urged Illinois legislators to “let the people vote” on his constitutional amendment that would [dump the state’s flat-rate income tax structure](#) for one that takes a bigger bite from the wealthy.

Missouri Senate Reaches ‘Breakthrough’ Agreement on Road and Bridge Repairs

The compromise — developed between Senate GOP leadership and members of the Senate Conservative Caucus — would authorize the Missouri Department of Transportation [to issue bonds totaling \\$301 million](#) that would go toward bridge repairs.

Regional News

Wildwood Walks a Fine Line on Free Speech as It Debates New Sign Regulations

The city council recently [held a third and final reading on a complex measure](#) that would have, among other things, prohibited any person from affixing signs for any purpose onto public property. The ordinance ultimately failed to secure the votes necessary to pass.

Online Resources

Energy Efficiency in Local Government Operations

A Guide to Developing and Implementing Greenhouse Gas Reduction Programs



Energy Efficiency

Energy Efficiency in Local Government Operations

This guide from the U.S. Environmental Protection Agency’s describes how local governments can lead by example and [achieve multiple benefits by improving the energy efficiency](#) of their new, existing, and renovated facilities and their day-to-day operations. It is designed to be used by facility managers, energy and environment staff, other local government agencies, and mayors and city councils.

Readers of the guide should come away with an understanding of options to improve the energy efficiency of municipal facilities and operations, and to motivate the private sector and other stakeholders to follow suit. Readers should also understand the steps and considerations involved in developing and implementing these energy efficiency improvements, as well as an awareness of expected investment and funding opportunities. The guide is part of the EPA’s [Local Government Climate and Energy Strategy Series](#).



Latest Jobs

The job listings below are provided as a service to our member governments and are updated weekly. To submit your job posting, email briefings@ewgateway.org by noon on Thursday for inclusion in that week's edition.

Administration and Finance

[Finance Officer](#)

Bridgeton | \$80,371 to \$107,799

[Village Administrator](#)

New Baden | Salary DOQ

[Accountant](#)

Cortex | Salary DOQ

Code Enforcement

[Code Compliance Inspector](#)

City of Arnold | \$20.04/hour

Parks and Recreation

[Landscape Worker](#)

O'Fallon, MO | \$16.27 to \$22.96/hour

[Parks Internships \(part-time\)](#)

City of Wentzville | \$11.38/hour

Planning and Development

[Assistant Planner](#)

Madison County | \$22.09/hour

[Outreach Associate](#)

Madison County | \$22.09/hour

[Zoning Commissioner \(part-time\)](#)

City of Weldon Spring | \$18.90 to \$30.92/hour

Public Safety

[Fire Prevention Specialist](#)

City of Kirkwood | \$54,059 to \$59,467

[Police Officer](#)

City of Richmond Heights | \$57,778

Public Works

[Maintenance Mechanic](#)

O'Fallon, MO | \$42,161 to \$46,321

[Public Works Director](#)

City of Clayton | \$111,083 to \$124,412

[Water Operator \(part-time\)](#)

City of Wentzville | \$18.56/hour

[Stormwater Manager \(part-time\)](#)

City of Weldon Spring | \$17.95 to \$29.37/hour

[Operations Manager](#)

Cortex | Salary DOQ

(Bold indicates new job posting)



Grants and Scholarships

[Municipal Park Grant Commission — Planning Grants](#)

Application Deadline: April 24

The Municipal Park Grant Commission is accepting applications for quarterly planning grants. Planning grants can be used for park master plans, master plan updates or for specific park projects. Cities are eligible for up to \$6,400 and are required to match at least 20% of the planning cost. Cities can apply for planning grants annually. Having current, updated planning documents, cost analyses and public input increases the chances for receiving park construction grants.

DHS — Nonprofit Security Grant Program

The St. Louis Area Regional Response System (STARRS) is anticipating that the Department of Homeland Security will [issue a notice of funding opportunity for the 2019 Nonprofit Security Grant Program](#) on or around April 16. Due to the short application period for this program, STARRS is providing as much notification and information as possible to allow potential applicants to prepare in advance. Information about the program, eligibility requirements and the application process is [now available on the East-West Gateway website](#).

EPA — Water Infrastructure Finance and Innovation Act Loans

Application Deadline: July 5

The U.S. Environmental Protection Agency (EPA) announced this month the availability of funding to provide an estimated \$6 billion in Water Infrastructure Finance and Innovation Act (WIFIA) loans in 2019. The WIFIA program is a federal loan and guarantee program at EPA that aims to accelerate investment in the nation's water infrastructure by providing long-term, low-cost supplemental loans for regionally and nationally significant projects.

AARP — Community Challenge Program

Application Deadline: April 17

The AARP Community Challenge gives grants that fund quick-action projects in areas such as housing, transportation, smart cities and public space that spark change and help build momentum to improve livability for all residents. Nonprofit organizations and governments are eligible to apply with other types of organizations accepted on a case-by-case basis. For the 2019 Community Challenge, AARP will prioritize projects that demonstrate the tangible value of "Smart Cities," deliver a range of transportation and mobility options, create vibrant public places, support the availability of a range of housing, and other community improvements.

DED — Neighborhood Assistance Program

Application Deadline: April 16

The Missouri Department of Economic Development (DED) is now accepting applications for Round 1 of the FY 2020 Neighborhood Assistance Program (NAP) cycle. NAP helps nonprofit organizations raise private-sector funds by providing partial state tax credits to businesses that make contributions to approved community improvement projects. DED recognizes as its key priority programs that focus on awareness, education, treatment and reduction of opioid misuse to targeted audiences. Job training projects and innovative programs that help military service members transition to the workplace will also be given consideration.

DOL — Disaster Recovery Dislocated Worker Grants

Application Deadline: Sept. 30

The U.S. Department of Labor's (DOL) Disaster Recovery Dislocated Worker Grants program will fund the creation disaster-relief employment to alleviate the effects of the opioid crisis in affected communities, as well as to provide employment and training activities, including supportive services, to address economic and workforce impacts related to widespread opioid use, addiction, and overdose.

USDA — Community Connect Grants

Deadline: April 15

The U.S. Department of Agriculture (USDA) is offering the Community Connect Grant program to help broadband deployment into rural communities where it is not yet economically viable for private sector providers to deliver service. Eligible applicants include most state and local governments, federally recognized tribes, nonprofits and for-profit corporations.

MML — College Scholarships

Deadline: May 1

The Missouri Municipal League (MML) has established a scholarship program to assist those employed in municipal government with furthering their education. The program provides five, \$500 college scholarships for graduate or undergraduate students who are a full-time employee of an MML member municipality. The applicant must be endorsed in writing by either the city manager/administrator or mayor.

Quotes

"7 a.m. is too early. Please respect our neighborhood."

—Anonymous note

Source: ['7 a.m. Is Too Early,' Note Says at Vandalized I-44 Bridge Construction Site in St. Louis](#)



Twitter



Facebook



Website

CONTACT US

1034 S. Brentwood Blvd.
Suite 410
Richmond Heights, MO
63117

Phone (314) 726-4747
Fax (314) 726-1520

Email: staff@stlmuni.org

www.stlmuni.org



LINKING LOCAL COMMUNITIES | STRENGTHENING LOCAL GOVERNMENT

May 2019

**Upcoming
League Meetings**

**Thursday May 23
Installation Dinner &
Muni Awards**

INSIDE THIS ISSUE

**Legislative Update,
pg. 2**

**St. Louis Community
Ice Center, pg. 3**

**April Meeting
Synopsis, pg. 4**

**New County
Executive, Dr.
Sam Page, pg. 5**

**East-West Gateway
survey, pg. 5**

**Local Government
Summer Institute,
pg. 6**

**24:1 Initiative
Recognized, pg. 7**

**Petition Update,
pg. 7**

**Muni Awards
& Installation Dinner**

We hope that you will join your fellow officials at the Municipal League's 7th Annual "Muni" Awards Ceremony and Installation of Officers on Thursday, May 23 at the Renaissance Hotel in Berkeley.

The cost is \$35 per person. The complimentary social hour will begin at 6:00 pm with the dinner at 7:00 pm, followed by the MUNI awards.

The Muni Awards were introduced in 2012 and created a fun and exciting event as we announce award winners in a variety of categories highlighting many of the innovative and collaborative efforts of our member municipalities.

We will also install the following new officers and board members:

- President-** Mayor James Knowles, III, Ferguson
- Vice President-** Councilmember Ruth Springer, Olivette
- Finance Chairman-** Mayor Terry Briggs, Bridgeton
- New Board Member -** Councilmember Tim Woerther, Wildwood

Large group reservations are encouraged through your municipal clerk, while individual or small groups can contact the League Office directly.

This is a wonderful opportunity to recognize these unique programs that serve our citizens and can be replicated in many of our municipalities.

Thanks to our associate members for their contributions to help defray the costs.

**Better Together Drops
Petition**

On May 6, Better Together formally pulled its latest plan for governmental reorganization of St. Louis City and County. Two of the main reasons cited were public outcry over a statewide vote and the resignation of County Executive Stenger, a leading plan proponent.

Members of the public who attended local meetings to discuss the plan continued to voice their displeasure at the loss of local services and the process of a giant, new government with little opportunity for public input. The new metropolitan council was to consist of 33 members, roughly equal in size to a Missouri House district. Citizen services would suffer under this arrangement.

The League continues to support the effort to establish a Board of Freeholders to discuss and consider a governmental reorganization plan. If sufficient signatures are gathered, a 19-member board would be appointed to meet for one year with the goal of developing such a plan. Unlike the Better Together effort, the Freeholder process would be open to the public to offer ideas and observations on their deliberation. If a plan is developed, it would be submitted for approval by the voters of the City and County with a majority requirement in each jurisdiction required for approval.

Legislative Update

The legislative session ends at 6:00 pm on May 17. There are several bills of municipal interest that may be debated for the deadline.

HJR 54 (Plocher) - is a constitutional amendment requiring ballots to merge or dissolve cities or counties only be approved if those cities or counties approve the ballot. It passed the House by a vote of 143-10 on May 2. The resolution has been assigned to the Progress and Development Committee and will be heard on May 8. The President Pro-Tem of the Senate, Senator Dave Schatz, has indicated that he would like to see this bill debated in the Senate. Thanks go to Rep. Plocher and the many Representatives from St. Louis County who worked hard to get the bill through the House and who spoke on the floor about its impact.

HB 762 (Wieman) - establishes the "Missouri Municipal Government Expenditure Database," to be maintained by the Office of Administration. For each fiscal year beginning on or after January 1, 2022, the database must include extensive information about a given municipality's expenditures and the vendors to whom payments were made. The data base must be accessible by the public without charge and have multiple ways to search and filter the information. Municipalities with websites must provide a link to the

database. A municipality must provide the information to the Office of Administration on a biannual basis or it will be fined \$100 per day after 30 days. During the executive session this week, the bill was amended to make this a voluntary process for cities. The penalties were removed and language was added that requires the state to pay for all associated expenses incurred by the cities. Language was also added that would allow 5% of the registered voters from the last election in a city to bring a petition forcing a city to put their financial information on the state portal. During floor debate, Representative Shane Roden (R-Cedar Hill) amended the bill requiring mandatory reporting and included a monetary fine for each day a report is not made public. Representative Phil Christofanelli (R-St. Peters) further amended the bill moving the authorizing ballot language for the bill from the November election, to the April election. It has passed the House and is awaiting debate in the Senate. The League opposes this bill unless it is made voluntary and applicable to all political subdivisions.

SB 108 (Koenig) - House Committee substitute modifies the definitions of "blighted area" and "conservation area", and creates new definitions for "flood plain infrastructure projects", "port infrastructure projects", "retail area", and "retail infrastructure projects". This act also provides that retail areas, as defined in the act, shall not receive tax increment financing unless such financing is exclusively utilized to fund retail infrastructure projects, as defined in the act, or unless such area is a blighted or conservation area. The bill has passed the Senate and will likely be debated in the House.

HB 427 (Helms) - repeals provisions stating that failure to appear procedures in moving traffic violation cases, which include driving license suspension, shall not apply to minor traffic violations. This bill repeals a provision prohibiting a municipal judge from serving as a municipal judge in more than five municipalities. The terms "annual general operating revenue," "minor traffic violation," and "municipal ordinance violation," as applied in provisions regarding the assessment of fines in minor traffic violation and municipal ordinance violation cases, are modified. At press time the bill was on the House 3rd Reading Calendar.



GovHR USA
GovTempsUSA

- ◆ Executive Recruiting
- ◆ Interim Staffing
- ◆ Human Resource Consulting
- ◆ Management Consulting
- ◆ Professional Development

GovHRusa.com 847-380-3240
info@govhrusa.com info@govtemps.com

St. Louis Community Ice Center



Opening in September 2019, Maryland Heights will be home to The St. Louis Community Ice Center. The St. Louis Community Ice Center will be a place where kids and adults come to learn and participate in ice sports. With 275,000 square feet of ground floor and mezzanine space containing 4 ice sheets (including an outdoor rink), it will be the first facility in which all levels of hockey share training/ice facilities. The Ice Center will have a shared training center that provides medical, taping, pre- and post- therapy injury rooms and weight training. There will also be a skills training facility with synthetic ice for athletes to work on their shooting, skating or goaltending. It will also include spaces for public skating, training and special events for athletes of all abilities. In addition, The Ice Center leads a regional movement to engage more youth in skating and ice sports. The Ice Center will provide support and resources for youth as they foster discipline, leadership and team skills.



There will also be an event center with 2500 seats to support local university and other ice sports programs.

The covered outdoor rink provides space for concerts, festivals, markets and other events during warmer months with a capacity for over 4,000 people.



The Ice Center will drive positive economic impact as it will be a destination for local, national and international sporting events. The regional economy will grow through a significant boost in expenditures on hotel stays, restaurant meals, and entertainment offerings. With over one million visitors, The Ice Center will drive over 16,000 hotel nights, resulting in an estimated \$20M+ annual economic impact.

The volunteer-led St. Louis Legacy Ice Foundation is working with state and local governments, local ice sports organizations, and skating enthusiasts to create The Ice Center. The \$78.2M development will be successfully funded by sources including:

- State and local government, including the City of Maryland Heights, St. Louis County, and the State of Missouri
- The St. Louis Blues and Blues For Kids Foundation
- Corporate, foundation, and individual donors, of both financial resources and in-kind materials, goods and services
- Youth ice sport networks (parents, athletes and coaches) across the region, including those at the collegiate, high school, and younger levels.

For more information, go to:

<http://www.legacyice.org/>

STIFEL

Experts in Municipal Bond Financing

Martin Ghafoori | (314) 342-8467 | ghafoorim@stifel.com

Dan Smith | (314) 609-4126 cell | dan.smith@stifel.com

Lorenzo Boyd | (314) 342-8477 | lorenzo.boyd@stifel.com

Becky Esrock | (314) 342-2923 | esrockb@stifel.com

501 North Broadway St. Louis, Missouri 63102
Stifel, Nicolaus & Company, Incorporated | Member SIPC & NYSE www.stifel.com/publicfinance

April Meeting Synopsis



At the April 25 meeting the membership heard a presentation from Jennifer Vuitel of the East-West Gateway Council of Governments, who had been invited to update League members on the St. Louis Regional Hazard Mitigation Plan. She noted that plan tries to alleviate the impacts of natural, not man-made, hazards such as floods, fires, and earthquakes. There is a requirement that the plan be updated every five years and she is working with the Missouri counties in the Gateway region.

Ms. Vuitel indicated that plan must be adopted by every local government that wishes to remain eligible for federal pre-disaster mitigation funds. She said that there is a working group involving the County emergency operations managers, flood plain administrators, and local officials who are helping develop the plan.

The plan identifies types of mitigation and contains recommends

specific mitigation activities, rather than possible actions. Eligible projects include buyouts, generators, building retrofits and tornado safe rooms, among other items.

She asked that municipalities complete a questionnaire on Gateway's website and adopt the resolution in the next few months. Workshops will also be held to explain the process to local officials. The regional timetable is to have resolutions adopted between September and December, 2019. A draft report will be sent to the State Emergency Management Agency (SEMA) in January 2020. The final document to SEMA will be completed by May 2020. She noted that 10% of the regional partners (including cities) must adopt the resolution before the plan can be submitted. For more information see <https://www.ewgateway.org/community-planning/hazard-mitigation/>.

In addition to electing new officers and board members for the 2019-20 year, the membership approved a motion to create a committee to develop League recommendations for possible changes to the governmental structure of the City and County for presentation to the Board of Freeholders. Any recommendations would be presented to the membership for approval or modification.

We would like to thank President Norm McCourt and the officials and employees of the City of Black Jack for their warm welcome as the hosts of the meeting.



St. Louis County Executive:
Dr. Sam Page

Sam Page was sworn in as the new County Executive on April 29, 2019.

From 2003-2008, Dr. Page represented part of St. Louis County in the Missouri House of Representatives. Dr.

Page was elected to the St. Louis County Council in August 2014 to represent the residents of the 2nd Council District. Dr. Page was re-elected in 2016.

Dr. Page is currently an attending physician at Mercy Hospital in St. Louis and an Adjunct Assistant Professor of Anesthesiology at St. Louis University Medical School.

Dr. Page lives in Creve Coeur with his wife, Dr. Jennifer Page, and their three children who attend the local public schools.



Learn more at www.thei5group.com
4818 Washington Blvd, Suite 203 | St. Louis, MO 63108 | 314-265-3178

East-West Gateway Seeking Input from Local Governments on Recent Natural Disasters



EAST-WEST GATEWAY
Council of Governments

East-West Gateway is working with the city of St. Louis and the Missouri counties of St. Charles, Franklin, Jefferson and St. Louis to revise and update the St. Louis Regional Hazard Mitigation Plan for the next five years, 2020-2025. The Plan will present information about natural disasters, levels of risk, and strategies for local governments and school districts to take to reduce the adverse effects of natural hazards, such as tornadoes or floods.

Your input is an important part of this process. If you are a member of a local government jurisdiction, please complete our short online questionnaire at www.surveymonkey.com/r/lghazardsurvey to provide information on recent natural disasters in your community and the steps you are taking to reduce risks to individuals and property.

Federal funding for pre-natural disaster mitigation activities is only available to local jurisdictions that have formally adopted the St. Louis Regional Hazard Mitigation Plan by resolution. For more information on the plan and the update process, including times and dates for upcoming local government workshops, visit www.ewgateway.org/hazardupdate.

Local Government Summer Institute

Now in its second year, the Local Government Summer Institute offers targeted, in-depth professional development on a rotating set of topics for elected officials and municipal staff. The program is a partnership between the Municipal League of Metro St. Louis and East-West Gateway Council of Governments. Topics for this year are:

Preparing Your Community for Disaster — Friday, June 14

- Learn what you can do as an elected official or local government professional to better equip your community to prepare for, respond to and recover from natural disasters and other incidents.

Attracting the Next Generation of Local Government Talent — Friday, July 12

- This seminar will feature a panel discussion and presentations on what cities can do to attract a new generation of professionals who can bring innovative approaches to the challenges facing our communities today.

Local Government 101 — Friday, August 9

- Great for newly elected officials or veterans in need of a refresher, this seminar will provide in-depth information and discussion on complying with sunshine law provisions and running effective council or board meetings.

Each workshop will run from 9:00 a.m. to 12:00 a.m. at Maryland Heights City Hall. Online registration is now open at www.member.stlmuni.org/summer-institute. For more information or questions, contact Frank Johnson at frank@ewgateway.org or 314-421-4220, or Pat Kelly at pkelly@stlmuni.org or 314-726-4748.



CHGO CURTIS, HEINZ,
GARRETT & O'KEEFE P.C.



EXPERIENCE COUNTS
Serving Municipalities in the Greater St. Louis area and throughout Missouri.

Large enough to handle your needs and small enough to know your name, CHGO brings experience, integrity and value to clients through municipal, corporate and individual legal services.

- Local Government Law
- Employment Law
- Education Law
- Civil Litigation
- Corporate Law
- Tax Law
- Family Law
- Estate Planning
- Mediation & Arbitration

The choice of a lawyer is an important decision and should not be based solely upon advertisements.

Keep up with CHGO on LinkedIn

130 S. BEMISTON • SUITE 200 • ST. LOUIS • MO • 63105 | 314.725.8788 CHGOLAW.COM

24:1 Initiative

The 24:1 Initiative was featured in the May Issue of Missouri Conservationist. The 24:1 Initiative was featured for their conservation efforts of maintaining healthy urban trees. Over the past two years, the 24:1 municipalities have conducted tree plantings, pruned city trees and removed hazardous trees. Research has shown that having healthy urban trees in your environment creates a sense of well-being.



The 24:1 Initiative is a community development effort created by Beyond Housing to address challenges within the 24 municipalities in the Normandy School District in North St. Louis County. The Initiative addresses areas that are crucial to community success: education, housing, health, job training and access, economic development, and personal finance.

ARCHITECTS DESTINATIONS PLANNERS

PGAV

Creative.
Effective.
Innovative.

ST. LOUIS WWW.PGAV.COM KANSAS CITY



Hochschild, Bloom & Company LLP
Certified Public Accountants
Consultants and Advisors

Specializing in Governmental Services

- ◆ Financial Audits
- ◆ Fraud and Forensic Accounting
- ◆ Employee Benefits
- ◆ Budget Assistance
- ◆ Auditing and Assurance
- ◆ Policies and Procedures
- ◆ Internal Control Reviews
- ◆ CAFR Consulting
- ◆ Interim Support
- ◆ Monthly Accounting

With two locations to serve you:

15450 South Outer Forty Road
Suite 135
Chesterfield, MO 63017
636-532-9525

1000 Washington Square
P.O. Box 1457
Washington, MO 63090
636-239-4785

www.hbcp.com

Board of Freeholders- Initiative Petitions

We are 2/3 to our goal signature count. You are encouraged to continue collecting signatures through the middle of June. After you get your signature pages notarized, you may drop them off or mail them to our office. It is up to each elected official to do your part collecting signatures for the board of freeholds process.

The Board of Freeholders will allow for a transparent, public forum for your constituents to express their opinions on the governmental structure by which they want to live.



**MUNICIPAL LEAGUE
OF METRO ST. LOUIS**

1034 S. Brentwood Blvd., Suite 410
Richmond Heights, MO 63117

PRSRT STD
U.S. POSTAGE
PAID
ST. LOUIS, MO
PERMIT # 3754



From: "APWA - St. Louis Branch" <apwastl@gmail.com>
To:
Date: 04/10/2019 9:46 AM
Subject: Missouri Chapter APWA - St. Louis Regional Hazard Mitigation Plan 2020-2025



EAST-WEST GATEWAY
Council of Governments

St. Louis Regional Hazard Mitigation Plan

East-West Gateway Council of Governments is working with the city of St. Louis and the Missouri counties of St. Charles, Franklin, Jefferson, and St. Louis to revise and update the St. Louis Regional Hazard Mitigation Plan for the next five years, 2020-2025. The Plan will present information about natural disasters, levels of risk, and strategies for local governments and school districts to take to reduce the adverse effects of natural hazards, such as tornadoes or floods.

Your input is an important part of this process. If you are a member of a local government jurisdiction, [please complete this short questionnaire](#) to provide information on recent natural disasters in your community and the steps you are taking to reduce risks to individuals and property. You can also learn more by attending an upcoming local government workshop near your community. Visit www.ewgateway.org/hazardupdate for times, locations and dates.

[website link: <https://www.ewgateway.org/hazardupdate>]

[survey link: <https://www.surveymonkey.com/r/ghazardsurvey>]

Press

http://www.emissourian.com/local_news/pacific/city-to-host-hazard-mitigation-workshop---what-to/article_41661346-6112-11e9-85d5-23d401d05a83.html

emissourian.com

MONTELLE WINERY

Search...

Local News News Sports Opinion Features Obits eMarket Multimedia Classifieds Subscribe Edition Contests Bridge

eric PARK | george MEYER
CFP®, CFS, AIF, FID | CFP®, AIF

Objective, Informed, Experienced.

A leading financial investment team happens to be your neighbor.

LPL Financial
203 E. 5th St. • Washington, MO
636-432-0104 • 855-432-0104
Member FINRA/SIPC
www.parkmeyeradvisors.com

City to Host Hazard Mitigation Workshop - What to Do When Natural Disasters Strike

By Pauline Masson, Pacific Missourian Editor Apr 18, 2019



The East-West Gateway Council of Governments (EWGW) is putting together a plan to help communities mitigate disasters, such as floods and Pacific area residents are invited to look at the plan Thursday, May 23, at 5 p.m. at city hall.

The overall mission of the plan is to help local governments and citizens know what to do when disaster strikes.

EWGW is working with the city of St. Louis and the Missouri counties of Franklin, Jefferson, St. Charles and St. Louis to revise and update the St. Louis Regional Hazard Mitigation Plan for the next five years, 2020-2025.

SIGN UP TO PLAY THE Fantasia GOLF CHALLENGE 2019

WIN \$200 Sugarfree Candy House GIFT

\$100 BROWN'S SHOE CENTER GIFT

GOT AUTO HAIR

http://www.emissourian.com/local_news/pacific/pacific-to-host-hazard-mitigation-plan-meeting/article_e2007726-6dc7-11e9-aa1a-87d8d9f4fe46.html

Pacific to Host Hazard Mitigation Plan Meeting

May 5, 2019

The East-West Gateway Council of Governments (EWGW) will present a plan to help communities mitigate disasters, such as floods, Thursday, May 23, at 5 p.m. at Pacific City Hall.

The overall mission of the plan is to help local governments and citizens know what to do when disaster strikes.

The city of St. Louis and counties of Franklin, Jefferson, St. Charles and St. Louis worked with EWGW to revise and update the St. Louis Regional Hazard Mitigation Plan for the next five years, 2020-2025.



Pacific will host a workshop to introduce the plan to the public and ask for input from citizens.

The meetings will provide an overview of the planning process and invite recommendations from local government officials and citizens to identify priority issues and actions to help reduce risk from future natural disasters.

The goal of the plan is to identify actions that governments and individuals can take to protect people and property from natural hazards such as floods, severe storms and extreme temperatures.



City officials will participate in a hazard mitigation workshop that same day at city hall at 2 p.m.

Beginning at 5 p.m. the public is invited to view the plan and offer comments.

http://www.emissourian.com/local_news/pacific/citizens-see-five-year-mitigation-plan--how-to/article_053bdf16-83d3-11e9-bcc1-ab8f05975baa.html

Citizens See Five-Year Mitigation Plan - How to Prepare for and Survive Disasters

By Pauline Masson, Pacific Missourian Editor Jun 1, 2019

Mayor Steve Myers said a plan the East-West Gateway Council of Governments is putting together to help local governments mitigate and recover from disasters may bring future benefits for Pacific.

East-West Gateway is revising and updating the St. Louis Regional Hazard Mitigation Plan for the next five years, 2020-2025. Planners are working with St. Louis city and the counties of St. Louis, St. Charles, Franklin and Jefferson to craft the plan.

East-West Gateway officials came to city hall May 23 to seek recommendations from city officials and citizens to identify priority issues and actions to help reduce risk from future disasters.



Myers said a big question in disaster planning is always how to fund the kind of large-scale project that would mitigate a disaster such as a flood, which was included in the discussions.

"I think the most important thing that occurred was that we took a survey that qualifies us to apply for various grants as they come available," he said. "Also we were able to suggest items that grants may include which are important to our respective organizations that currently are not being offered."

City Administrator Steve Roth and Emergency Management Director Amanda Meyer also were present.

Other area emergency officials at the meeting were John Boggs, Eureka; Craig Sullivan, St. Clair Fire Protection District; Jim Casey, Boles Fire Protection District; Karissa Hoffman, Franklin County Health Department; Barbara Beckett, Winchester; Eureka Police Chief Mike Wiegand; Russell Hamilton, Union Fire District; Chris Clifton, Meramec EMS; and Russell Rost, Union.

The goal of the plan is to help local governments prevent loss of life and minimize injury or illness as a result of a disaster.

In addition to protecting lives, the plan also aims to help local governments preserve and maintain property, infrastructure, business and community vitality following a disaster.

The plan identified a range of activities that can be taken to protect people and property from natural hazards such as floods, severe storms and extreme temperatures.



The practice of developing a five-year plan started in 2004. The plan was updated in 2010 and 2015. The current plan is the third update of the plan.

The study includes information about natural disasters, levels of risk and strategies for local governments and school districts to take to reduce the adverse effects of natural hazards, including tornadoes, severe thunderstorms, severe winter or summer weather, drought, flood, earthquake, dam failure or wildfire.

Included in the presentation material was a flood model map for Pacific that projected the 100-year flood area developed using Hazards U.S. (HAZUS) based natural hazards analysis tools to identify potential composite loss areas as a result of flooding.

The study and repeated updates are especially designed for first responders, local government leaders and school personnel to help them protect public safety and prevent loss of life or injury in the event of a natural disaster.

The recommendations contained in the plan are guidelines for voluntary action. Local jurisdictions adopt the plan, then identify priorities and carry out those elements of the plan that best serve local community needs and challenges.

Frank Johnson - St. Louis Community Builders Exchange – May 2019

From: Community Builders Network of Metro St. Louis <cbn@umsl.edu>
To: <frank@ewgateway.org>
Date: 05/01/2019 10:51 AM
Subject: St. Louis Community Builders Exchange – May 2019

[View this email in your browser](#)

May 2019



News, Opinion, and Resources for Building Better St. Louis Neighborhoods

From the Field

An Open Approach to Community Development



Kimberly McKinney, CBN Board President & CEO of Habitat for Humanity Saint Louis



Sal Martinez, Previous CBN Board President, Treasurer of North Newstead Association's Board of Directors, & Chairman of the St. Louis Housing Authority Board of Commissioners

As a growing organization that represents a diverse group of members—including community development corporations from all areas of St. Louis, for-profit businesses who support and benefit from the work, public agencies, and a variety of other nonprofit service providers—the Community Builders Network is routinely called upon to take a stance on, lend our name to, or provide support around various causes. These causes can range from advocating for the distribution of Federal and State Low Income Housing and Historic Tax Credits, to working to reduce vacancy in the City of St. Louis, to pushing for the establishment of an Affordable Housing Trust Fund in St. Louis County.

[Continue reading >>](#)

file:///C:/Users/Frank/AppData/Local/Temp/XPgrpwise/5CC97A48netewgcc1001316669... 05/02/2019

IN THIS ISSUE

[Community Calendar](#)

[CBN Member Bright Spots](#)

[News](#)

[Funding](#)

[Jobs & Volunteer Opportunities](#)

[Resources & Training](#)



Thanks again to all the community members, volunteers, sponsors, & CBN member organizations who made our 2019 Awards Night possible & who work to make St. Louis better every day. [Event pictures from Troy Anthony Photography](#) are available [here!](#)



Happy Give STL Day!

As you're learning more about our region's incredible nonprofits today, we hope you'll keep [CBN's member organizations](#) in mind.

These folks work hard every day to make our communities stronger [and they would love your support!](#)

Community Calendar

[Browse more events on our website's Community Calendar >>](#)

file:///C:/Users/Frank/AppData/Local/Temp/XPgrpwise/5CC97A48netewgoc1001316669... 05/02/2019

MAY

Still We Thrive Exhibit Opening Reception - Griot Museum of Black History || May 1

UMSL Museums, Heritage, & Public History Program

AlignSTL 2019: Youth Involved in Community || May 2

Ready By 21 St. Louis

The Housing Partnership's 10th Annual Tasting for Change || May 3

The Housing Partnership

Africans to Americans: 400 Years of History 1619-2019 || May 4

17th Annual Mary Meachum Freedom Crossing Celebration

Crime Prevention Summit || May 4

North Newstead Association

May the 4th Be With You Pub Crawl || May 4

Rise Young Professionals Board

Porchfest STL 2019 || May 4

Skinker DeBaliviere Community Council & Porchfest STL

North County Inc. 42nd Annual Leadership Breakfast || May 10

North County Inc.

Old North House & Community Tour || May 11

Old North St. Louis Restoration Group

St. Ferdinand Homes II Grand Opening || May 15

Northside Community Housing, Inc. & Rise Community Development

What's Brewing: Health & Community Revitalization in the 24:1 Footprint || May 16

Creating Whole Communities

What's Right with the Region Awards || May 16

FOCUS St. Louis

IAP2 Midwest Chapter Regional Conference: Engaging Communities from

Neighborhoods to Regions || May 16-17

International Association for Public Participation (IAP2) Midwest Chapter

So Fresh, So Green: A Cocktail Celebration || May 17

Dutchtown South Community Corporation

Landmarks' Annual Most Enhanced Awards || May 23

Landmarks Association of St. Louis

Purpose for the Park Fundraiser Gala || May 24

Hyde Park Neighborhood Association

The Ville & Greater Ville Tree Planting & Community Clean-Up || May 25

Northside Community Housing, Inc., Arbolope Studio, Rise Community Development, St.

Louis Design Alliance, & 4th Ward Alderman Samuel Moore

Show UP St. Louis: A Celebration of Our Community || May 30

New Leaders Council St. Louis



file:///C:/Users/Frank/AppData/Local/Temp/XPgrpwise/5CC97A48netewgcc1001316669... 05/02/2019



CBN Member Bright Spots



Lauren Bowers (left) & Stephanie Co

CBN Members & Staff Visit D.C. for People & Places 2019
[CBN staff & representatives from CBN members](#) Beyond Housing, Cornerstone Corporation, & DeSales Community Development spent 3 days last month learning & connecting with folks from across the U.S. at **[People & Places 2019](#)**. Beyond Housing's Lauren Bowers & Stephanie Co **[contributed to a rich conversation about voter engagement](#)** through their experience in the 24:1 community!



Photo by St. Louis Community Foundation

Invest STL Hires First Executive Director, Dara Eskridge
 Invest STL (housed at St. Louis Community Foundation) has **[hired its first executive director, Dara Eskridge](#)**. Dara previously served as Director of Operations for USI, where she worked on the \$30 million Choice Neighborhoods grant HUD awarded to support Near Northside neighborhoods. As it transitions from startup mode to full launch, Invest STL's continued goal is to drive more philanthropic funds to place-based work in St. Louis.



Photo by Justine PETERSEN

TheBANK of Edwardsville Shares FHLB Grant Funds with Fellow CBN Members
 TheBANK of Edwardsville, recipient of a 2019 Community First Award from the Federal Home Loan Bank of Chicago, **[shared a \\$10,000 grant they received](#)** with the



CBN Welcomes Monica Campbell to Board of Directors
[CBN is thrilled to be welcoming Monica Campbell](#), Vice President,

file:///C:/Users/Frank/AppData/Local/Temp/XPgrpwise/5CC97A48netewgcc1001316669... 05/02/2019

award with Justine PETERSEN, Beyond Housing, Prosperity Connection, & the Community Action Agency of St. Louis County. We love seeing so many CBN members working together!

Community Development with Enterprise Bank & Trust, to our Board of Directors! Monica has over 22 years of experience in banking & is active in CBN's Civic Capacity Building Committee.

News

COMMUNITY DEVELOPMENT POLICY

Rent Relief Act Would Provide Refundable Tax Credits to Rent-Burdened Households

[Sen. Kamala Harris has reintroduced the Rent Relief Act](#), which would provide relief for rent-burdened households through a new, refundable tax credit for renters paying over 30% of their gross income on rent & utilities. [Click here](#) for a chart from NLIHC comparing the bill to the HOME Act of 2018.

Gateway Neighborhood Mortgage Program Takes Aim at Appraisal Gap & the Legacy of Redlining

[Many St. Louis neighborhoods struggle with an "appraisal gap."](#) the difference between a home's replacement cost with all improvements & its appraised market value. The new [Gateway Neighborhood Mortgage Program](#), informally known as the "greenlining fund," will offer loans to fill that gap.

New Recommendations & Potential Growth for Affordable Housing in St. Louis City & County

The St. Louis County Affordable Housing Trust Fund (AHTF) Task Force met for months to conduct community outreach & compile data to inform recommendations for a County AHTF. [Their final draft report](#) is out now. Meanwhile, the [City of St. Louis is proposing a funding increase to \\$6.6 million](#) for the City AHTF in 2020. AHTF Coalition members [testified at the Board of E&A Hearing on Apr. 18](#).

LOCAL NEWS

Preservation Square Construction to Start by End of 2019

[The first phase of reconstruction of the 675-unit Preservation Square](#) subsidized housing community is set to start by the end of 2019, close to 3 years after St. Louis won a \$30 million Choice Neighborhoods grant from HUD. The project was held up when Missouri state tax credits were put on hold.

Simmons Bank Pledges \$15 Million in Community Development Investments as Part of Reliance Bank Merger

As part of its purchase of St. Louis-based Reliance Bank, Arkansas-based Simmons Bank has signed an agreement with the St. Louis Equal Housing & Community Reinvestment Alliance [pledging \\$15 million in community development investments over the next 3 years](#).

OPPORTUNITIES

United Way of Greater St. Louis Seeks Input for Realigned Funding Model

[United Way of Greater St. Louis is realigning their funding](#) based on a 16-county community needs assessment that will involve survey responses, focus groups, individual interviews, & alignment with regional data sources & indicators. The first phase is a survey open to everyone in the 16 counties United Way serves. [Make your voice heard by taking the survey here](#) & please share with others!

Two Opportunities to Share Input with East-West Gateway Council of Governments

file:///C:/Users/Frank/AppData/Local/Temp/XPgrpwise/5CC97A48netewgcc1001316669... 05/02/2019

East-West Gateway Council of Governments is seeking public feedback on 2 documents:

1. [Public Involvement Plan](#): Sets forth a framework designed to ensure all area residents can participate in decision-making on regional issues. Comments accepted through **May 10**.
2. **St. Louis Regional Hazard Mitigation Plan**: Presents information about natural disasters, risk levels, & strategies governments & schools can use to reduce adverse effects of natural hazards. You can share input by [taking their survey](#) or by [attending an open house](#).

Funding

ARTS & CULTURE

[Mid-America Arts Alliance Interchange Program](#)

Mid-America Arts Alliance || Jun. 3

Funds: Artists with an active, socially engaged creative practice

HEALTH

[CIGNA World of Difference Grant Program: Community Health Navigation Grants](#)

CIGNA Foundation || ongoing

Funds: Nonprofits engaged in eliminating health disparities & improving community health navigation

[Advocacy Leadership & Collaboration Request for Concept Papers](#)

Missouri Foundation for Health || May 12

Funds: Advocacy projects related to one of the Foundation's topics of interest

[Pioneering Ideas Brief Proposals](#)

Robert Wood Johnson Foundation || Oct. 15

Funds: Projects that explore how cutting-edge ideas & emerging trends could help or hinder progress toward developing a Culture of Health in the U.S.

HOUSING & ECONOMIC DEVELOPMENT

[2019 Competitive Affordable Housing Program](#)

Federal Home Loan Bank of Des Moines || May 31

Funds: Affordable housing projects

[Community Economic Development Projects](#)

U.S. Department of Health & Human Services || Jun. 3

Funds: Community development corporations working on projects to enhance job creation & business development for individuals with low income

[FHLB Strong Communities Award](#)

Federal Home Loan Bank of Des Moines || Jun. 7

Funds: Projects that have worked to identify economic development needs of a community, provided a solution, & demonstrated specific results

SOCIAL JUSTICE & CIVIC ISSUES

[Community Policing Development Program](#)

Office of Community Oriented Policing Services (COPS) || May 28

Funds: Projects that develop, grow, & spread awareness about community policing strategies

[Encouraging Citizen Involvement Program Grants](#)

file:///C:/Users/Frank/AppData/Local/Temp/XPgrpwise/5CC97A48netewgcc1001316669... 05/02/2019

Herb Block Foundation || Jun. 5 (LOIs)

Funds: Nonpartisan projects that advance citizen education & lead to greater voter participation in the electoral process

Supporting Victims of Gang Violence Grant Program

U.S. Office of Juvenile Justice & Delinquency Prevention || Jun. 10

Funds: Efforts to increase the availability of direct support services for victims of gang-related violence & youth exposed to gang-related violence

Grassroots Community Organizing Grant

Needmor Fund || Jun. 30

Funds: Grassroots community organizing in the Midwest to remove systemic barriers & encourage involvement in community affairs

YOUTH

It Starts With Us Mini Grants

St. Louis Violence Prevention Collaborative || ongoing

Funds: Youth-led (ages 15-25) neighborhood-based groups working to address a community-defined issue

Youth Microgrant Program

Karma for Cara Foundation || Jul. 1

Funds: Kids 18 & under working to complete a service project in their community

Jobs & Volunteer Opportunities

Beyond Housing || [Homebuyer Education & Counseling Coordinator](#)

City of Chesterfield || [Assistant City Planner](#)

City Greens Market || [Market Manager](#)

DeSales Community Development || [AmeriCorps Summer Associates](#)
(2 openings) *seasonal*

Dutchtown South Community Corporation || [AmeriCorps Summer Associates](#)
(8 openings) *seasonal*

Great Rivers Greenway || [Greenway Field Researcher](#)

Green City Coalition || [several openings](#)

The Luminary || [Research Assistants \(3 openings\)](#) *part-time, seasonal*

Show-Me School-Based Health Alliance of Missouri || [Executive Director](#)

St. Louis Equal Housing & Opportunity Council (EHOC) || [Education Coordinator](#)

WEPOWER || [several openings](#)

Resources

file:///C:/Users/Frank/AppData/Local/Temp/XPgrpwise/5CC97A48netewgcc1001316669... 05/02/2019

Workshops & Training

[NCRC National Training Academy - St. Louis Housing Counseling Training Series](#) || May 6-10

National Community Reinvestment Coalition (NCRC)

[Elderly Services Program Workshops](#) || May 7-Jul. 30

North Newstead Association

[Webinar: HUD Proposed Section 3 Regulations](#) || May 8

National Low Income Housing Coalition (NLIHC)

[Moving Toward Higher Performing, Energized Boards, Committees, & Board-Executive Relations](#) || May 9

UMSL Nonprofit Management & Leadership Program

[Resident Capacity Building Session #1: Story Mapping Your Neighborhood](#) || May 10

Rise Community Development

[Vacancy Collaborative Spring Workshop](#) || May 21

St. Louis Vacancy Collaborative

[Equitably Redeveloping Your Community Workshop Series](#) || May 21 & Jun. 18

St. Louis Promise Zone, Heartland St. Louis Black Chamber of Commerce, Urban Land Institute, & Midwest BankCentre

[Cornerstone Webinar: A Strategic Approach to Code Enforcement](#) || May 23

Center for Community Progress

[Landlord Training: Tenant Orientation](#) || May 28

Tower Grove Neighborhoods CDC & North Newstead Association

Publications

[Tenant Talk - Gentrification & Neighborhood Revitalization: What's the Difference?](#)

The latest edition of *Tenant Talk* from the National Low Income Housing Coalition (NLIHC) delves into gentrification, neighborhood revitalization, & resident displacement & explores how communities across the U.S. are working to ensure that new development is equitable & does not displace existing residents.

**[Thank you to our 2019
Community Building Awards sponsors!](#)**

Community-Level Sponsor

file:///C:/Users/Frank/AppData/Local/Temp/XPgrpwise/5CC97A48netewgcc1001316669... 05/02/2019



The Community Builders Network is proudly supported by:



Got this newsletter from a friend? [Subscribe here!](#)

[f Facebook](#) [t Twitter](#) [e Website](#)

[Become a Friend of CBN](#)

Copyright © 2019 Community Builders Network of Metro St. Louis. All rights reserved.
You are receiving this email because you signed up on the Community Builders Network website or belonged to a list serve at the Federal Reserve Bank of St. Louis, Home Repair Network, or Community Builders Network of Metro St. Louis

Our mailing address is:
Community Builders Network of Metro St. Louis
One University Boulevard
461 SSB
St. Louis, MO 63121

[Add us to your address book](#)

Want to change how you receive these emails?
You can [update your preferences](#) or [unsubscribe from this list](#).



file:///C:/Users/Frank/AppData/Local/Temp/XPgrpwise/5CC97A48netewgccc1001316669... 05/02/2019

From: APA St. Louis Metro Section <slms@apamissouri.org>
To: <briefings@ewgateway.org>
Date: 04/12/2019 10:00 AM
Subject: MOAPA SLMS Friday Update (04/12/2019)

Friday, April 12, 2019



May 2019 Luncheon SLMS Strategic Plan Update

Wednesday, May 15
11:30 – 12:00 Networking
12:00 – 1:00 Lunch Presentation

Saint Louis University
Room TBD

Member of the SLMS APA Board will present updates to the Section's Strategic Plan. The panel will also discuss results from the upcoming Membership Survey that will be distributed soon.

Local Events & News



Public Involvement Plan Open House

April 16 | 3 to 6 p.m. | The Heights Community Center

Learn more about how you can participate in decision making on regional issues at this open house for East-West Gateway's Public Involvement Plan. The plan is currently being updated and open for public comment through May 10.



APBP Webinar: Designing Streets for the Speed You Want

April 17 | 2 to 3 p.m. | Great Rivers Greenway

This training from the Association of Pedestrian and Bicycle Professionals (APBP) will examine the relationship between posted, design and target speed in designing safer streets. The webinar is free and open to the public. To attend, RSVP to Angelica Gutierrez at agutierrez@grgstl.org.



St. Louis Regional Hazard Mitigation Plan

East-West Gateway Council of Governments is working with the city of St. Louis and the Missouri counties of St. Charles, Franklin, Jefferson, and St. Louis to revise and update the St. Louis Regional Hazard Mitigation Plan for the next five years, 2020-2025. The Plan will present information about natural disasters, levels of risk, and strategies for local governments and school districts to take to reduce the adverse effects of natural hazards, such as tornadoes or floods.

Your input is an important part of this process. If you are a member of a local government jurisdiction, [please complete this short questionnaire](#) to provide information on recent natural disasters in your community and the steps you are taking to reduce risks to individuals and property. You can also learn more by attending an upcoming local government workshop near your community. Visit www.ewgateway.org/hazardupdate for times, locations and dates.



ICSC P3 Retail Luncheon Program

This event will include three Panel Discussions, featuring expert speakers on three important topics, listed below. The event includes a lunch buffet, and provides for a great educational and networking opportunity for municipalities, developers, retailers and brokers in Missouri, Illinois and Kansas. 11AM-3PM Thursday, April 25, at the St. Charles Convention Center in St. Charles, MO. For more information on the program or sponsorship visit www.icsc.org/2019R02.

- The Model P3
- Medical Marijuana Industry in Missouri
- St. Louis City/County Merger

Please contact Travis Wilson with the City of St. Charles with any questions (636-949-3231, travis.wilson@stcharlescitymo.gov).



Urban Land Institute St. Louis

Candid Conversation with Yemi Akande-Bartsch, President & CEO, FOCUS St. Louis

April 30 | 7:45 a.m. | Carmody McDaniel 120 S. Central, Suite 1800

Dr. Akande-Bartsch has more than 20 years of experience in designing and facilitating leadership training, development, and coaching programs. Registration is required and spaces are limited.

Thinking about joining ULI?

In addition to the access to great local programs like the one above, as a member, you also have access to national and global conferences, education classes, and webinars. [Join Today.](#)



Have an event or notice to add to this Newsletter?

If you wish to have an event or notice included in this newsletter, please submit an entry at <http://missouri.planning.org/submit-stl-email>



Listen Live · St. Louis Public Radio KWMU-1
The Takeaway

Amid Floods, St. Louis-Area Governments Work To Update Regional Disaster Plans

By KAE M. PETRIN · 1 HOUR AGO

Share Tweet Email



The Mississippi River, as seen in this photograph from Malcolm W. Martin Memorial Park, has risen above flood stage.

MARY DELACH LEONARD | ST. LOUIS PUBLIC RADIO

The Missouri side of the St. Louis metro area will have a new regionwide disaster plan next year come hell or floodwaters.

A local council of governments wants people concerned about flooding and other natural risks in their areas to comment on the plan before it is finalized in January.

<https://news.stpublicradio.org/post/amid-floods-st-louis-area-governments-work-update-regional-disaster-plans#stream0> [05/08/2019 11:16:01 A.M.]



The St. Louis Regional Hazard Mitigation Plan presents strategies to help local governments and school districts manage natural disasters. Experts say such plans give regions an opportunity to make changes that can decrease the costs and consequences of such disasters.

Prevention projects proposed in the new plan, which outlines potential policies through 2025, will be eligible for federal funding. This would be the fourth plan adopted since 2004, when the East-West Gateway Council of Governments developed its first plan with the Missouri State Emergency Management Agency.

To inform the newest plan, East-West Gateway wants to know what natural disasters are the biggest concerns to St. Louis residents as well as residents of Franklin, Jefferson, St. Charles and St. Louis counties.

Those concerns could shape projects that aim to prevent or limit the damage from natural disasters, according to the council's environmental and community planning manager, Jennifer Vuitel.

"We're hoping to hear about what their concerns are in their neighborhood. Is flooding a big issue there? Or was there a big ice storm that knocked out their power?" Vuitel said.

Projects listed in the proposal are eligible for Pre-Disaster Mitigation Grant funding, which helps communities pay for projects like levees, pipes and drains as well as the restoration of natural infrastructure like wetlands.

Vuitel said that the council wants to hear from people, in part, to gather more data about where natural disasters are causing problems for people.

"Flooding, of course, with the rivers right now, is at the forefront of people's mind. But there are other things that happen here," she said. The plan may consider extreme heat, drought, high winds, tornadoes and hail storms, among others.

Many of the towns along the Mississippi River have similar plans. Colin Wellenkamp has seen a number of them as director of Missouri River Cities and Towns Initiative, which coordinates flood-prevention efforts along

<https://news.stpublicradio.org/post/amid-floods-st-louis-area-governments-work-update-regional-disaster-plans#stream/0> [05/08/2019 11:16:01 AM]

the Mississippi River.

Wellenkamp said the best hazard-mitigation plans consider affordable, long-term solutions to natural disasters. "If you live in an area that is near a floodplain, we can reconnect that floodplain to main tributaries and channel that water out of your basement and into the river itself. That's a much safer way to do these things," he said. Wetlands and other natural features [have been shown to decrease flood damage](#), so Wellenkamp and others advocate for renaturalizing areas that have lost plants and wildlife.

Wellenkamp said that hazard plans also provide an opportunity for regions to design projects that could limit the damage from multiple types of natural disasters. For instance, urban green spaces can decrease flooding, but they can also shade sidewalks and roads from damage caused by high-heat disasters.

The new proposal will highlight what has changed since the 2015-2020 hazard plan, Vuitel said. It will also analyze which buildings or areas experience repetitive loss, increasing costs and danger to residents. The council is offering public information sessions at various locations through May. East-West Gateway will collect surveys online until August. Visit the [organization's website](#) to learn more about how to attend.

Follow Kae on Twitter: [@kmaepetrin](#)

Send questions and comments about this story to feedback@stlpublicradio.org

TAGS: FLOOD ST. LOUIS REGIONAL HAZARD MITIGATION PLAN

MISSOURI STATE EMERGENCY MANAGEMENT AGENCY EAST-WEST GATEWAY COUNCIL OF GOVERNMENTS

MISSOURI RIVER CITIES AND TOWNS INITIATIVE TOP STORIES JENNIFER VUITEL COLIN WELLENKAMP

Share Tweet Email

RELATED CONTENT



Floodwaters Inundate Missouri And Illinois River Towns

MAY 5, 2019



The Missouri River Is Now Primed For Catastrophic Spring Floods

MAR 26, 2019

[https://news.stlpublicradio.org/post/amid-floods-st-louis-area-governments-work-update-regional-disaster-plans#stream/0\[05/08/2019 11:16:01 AM\]](https://news.stlpublicradio.org/post/amid-floods-st-louis-area-governments-work-update-regional-disaster-plans#stream/0[05/08/2019 11:16:01 AM])

St. Charles County Regional Emergency Management
@StCharlesCountyREM

St. Charles County Regional Hazard Mitigation Plan Open House
TUE, MAY 21 AT 5 PM
★ Interested
You like East-West Gateway Council of Governments

St. Charles County Regional Emergency Management
7 hrs · 🌐
#StCharlesCounty offers the option to #Textto911. Learn how and when to text to 911.
[https://www.facebook.com/.../vb.175611531.../1015455117731431/...](https://www.facebook.com/.../vb.175611531.../1015455117731431/)

Community See All
Invite your friends to like this Page
620 people like this
634 people follow this
Bryanna Hartmann likes this

About See All
1400 T.R. Hughes Blvd
O'Fallon, Missouri 63366
(636) 949-3023
Typically replies within a few hours
Send Message
www.sccmo.org/EmergencyManagement
Government Organization
Suggest Edits

Page Transparency See More
Facebook is showing information to help you better understand the purpose of a Page. See actions taken by the people who manage and post content.
Page created - February 26, 2019


Related Pages
Rivers Pointe Fire Figh... Nonprofit Organization Like
US National Weathe... Billy Schuh likes this Government Organization Like
St. Charles County Mis... Kurt Greenbaum likes this Media/News Company Like

Chat (32)

https://www.facebook.com/StCharlesCountyREM/posts/676620956128549?__tn__=-R

1/4

St. Charles County Regional Emergency Management



St. Charles County Regional Emergency Management
@StCharlesCountyREM

Home
Posts
Reviews
Videos
Photos
Events
About
Community
Info and Ads
Create a Page

1,724 Views

St. Charles County Missouri - Government
August 1, 2017 · 🌐

How is #Textto911 different than a 911 call, and when should you use one versus the other? With text-to-911 capabilities now in #StCharlesCounty, take note of these do's and don'ts:

4 · 3 Shares

Like Comment Share

Write a comment...

St. Charles County Regional Emergency Management
Yesterday at 10:01 AM · 🌐

Even with insurance, you likely have a deductible to pay and may even need to make down-payments to contractors to start repairing your home before your reimbursement check arrives. Having an emergency fund can alleviate some (or all) of that burden.

<https://www.youtube.com/watch?v=0zzw6FSUMyA>

YOUTUBE.COM
Financial Preparedness is Part of a Total Preparedness Plan
Survivor explains how important being financially prepared is after experiencing a house fire...

5 · 1 Share

Like Comment Share

Write a comment...

St. Charles County Regional Emergency Management
April 23 at 10:00 AM · 🌐

Have you subscribed to SCCMO AlertMe yet? This is the *free mass notification system for #StCharlesCounty. When you subscribe, you can choose to receive alerts from St. Charles County REM, Police, Health, or Highway departments. Emergency Management will send alerts regarding natural disasters, flood-related evacuations, major or emergency road closures, and public safety or county-wide safety concerns.

[https://www.facebook.com/.../vb.175611531430/272191853439610/...](https://www.facebook.com/.../vb.175611531430/272191853439610/)

City of St. Louis EM · Like

Lake Saint Louis Polic... · Like

O'Fallon Fire Protecti... · Like

English (US) · Español · Português (Brasil) · Français (France) · Deutsch

Privacy · Terms · Advertising · Ad Choices · Cookies · More

Facebook © 2019

Chat (32)

https://www.facebook.com/StCharlesCountyREM/posts/676620956128549?__tn__=-R

2/4

St. Charles County Regional Emergency Management

6,471 Views

St. Charles County Missouri - Government
November 16, 2018 · 🌐

Like Page

Keeping residents safe and informed is #StCharlesCounty's first priority. And now, with SCCMO AlertMe powered by Everbridge, residents can feel even more confid...
See More

6 1 Share


Like Comment Share

Write a comment...

St. Charles County Regional Emergency Management
April 23 at 8:14 AM · 🌐

🚧 Road Closure Update 🚧
as of 5 p.m., April 22, 2019

Flooded
Alta Villa Road - Impassable 100 yards north of Highway 94... See More



5 1 Share

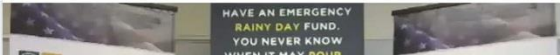
Like Comment Share

Write a comment...

St. Charles County Regional Emergency Management
April 22 at 10:45 AM · 🌐

The Department of Defense Office of Financial Readiness and FEMA's Individual and Community Preparedness Division Director discuss ways that families of all income levels can start preparing financially for unexpected emergencies.

<https://www.facebook.com/DoDFINRED/videos/2313041578973929/UzpfSTc4OTIyNDM5OTY0OjEwMTU2NjYyNTQ2ODc0OTY1/>



Chat (32)

https://www.facebook.com/StCharlesCountyREM/posts/676620956128549?__tn__=-R

3/4

St. Charles County Regional Emergency Management

St. CHARLES COUNTY

St. Charles County Regional Emergency Management
@StCharlesCountyREM

Home
Posts
Reviews
Videos
Photos
Events
About
Community
Info and Ads
Create a Page

2,035 Views

Department of Defense Office of Financial Readiness was live.
April 18 at 11:45 AM

Like Page

Watch this video with your friends

Start Watch Party

6

Like Comment Share

Write a comment...

See More

Chat (32)



St. Louis County Police Emergency Management/LEPC

@stlcooem

- Home
- About
- Terms of Use
- Photos
- Events
- Videos
- Posts
- Community
- Info and Ads
- Create a Page

Like Follow Share

Use App

ABOUT ST. LOUIS COUNTY POLICE EMERGENCY MANAGEMENT/LEPC

St. Louis County Police Emergency Management/LEPC
 Yesterday at 9:12 AM · 🌐

The Regional Mitigation Plan is very important to our area. Should a disaster strike our region, this plan will lay the framework to reduce the loss of life and property. Please get involved.

EWGATEWAY.ORG

St. Louis Regional Hazard Mitigation Plan: 2019 Update – East-West Gateway Council of Governments (EWGCOG)

In 2019, the East-West Gateway Council of Governments (EWG) is working with the city of...

7 1 Comment 4 Shares Like Comment Share

Most Relevant

Write a comment...

David A. Miller Do remember to include the Missouri Wing, Civil Air Patrol, U.S. Air Force Auxiliary, in planning. The Wing has many members, units, and assets available for disaster relief services on the Eastern part of the state as well as the ability to call in additional assets from surrounding Wings (states).

Like · Reply · 1d

Our Story

We are the Office of Emergency Management for St. Louis County, MO. Emergency Management is the fun...

See More

Community See All

- Invite your friends to like this Page
- 3,661 people like this
- 3,771 people follow this
- Gregg Palermo and 1 other like this or have checked in

About See All

- (314) 615-9500
- www.stlouisco.com/LawandPublicSafety/Emerge
- Government Organization
- Hours 8:00 AM - 4:30 PM
Closes in 5 minutes
- Suggest Edits

Page Transparency See More

Facebook is showing information to help you better understand the purpose of a Page. See actions taken by the people who manage and post content.




Chat (33)

Home # Notifications Messages Search Twitter East-West Gateway

St Louis County Police OEM @StCoOEM

The Regional Mitigation Plan is very important to our area. Should a disaster strike our region, this plan will lay the framework to reduce the loss of life and property. Please get involved.

East-West Gateway @EWGateway · Apr 9
EWG is currently updating the St. Louis Regional Hazard Mitigation Plan, which looks at ways to minimize the impacts of natural disasters in our area. Learn more about the plan, take our online survey and see a schedule of upcoming open hous...



9:13 AM · Apr 24, 2019 · Twitter Web Client

5 Retweets 5 Likes

Reply Retweet Like Share

Relevant people

St Louis County Poli... @StCoOEM **Following**
St Louis County, MO, Office of Emergency Management. 314-615-9500 Text STLCOEM to 888777 to receive SMS alerts. Download our free St. Louis County Prepares app

East-West Gateway @EWGateway
Council of Governments and Metropolitan Planning Organization for the St. Louis 8-county Bi-state Region

St. Louis trends

#GeminiMan
Who'll save you from yourself
Promoted by Gemini Man

1 - Trending
#Brewers
2,436 Tweets

MLB
Brewers at Cardinals

2 - Trending
Westbrook
197K Tweets

The Russell Westbrook questions are just getting harder
nypost.com

3 - Trending
Morgana
Trending with: Ryuji, Yusuke

4 - Trending
Bun B
Trending with: Rob Bun B

Bun B shoots armed intruder who tried to steal his car at Houston ...
chron.com

Show more

Terms Privacy policy Cookies Ads in **Reply**

© 2019 Twitter, Inc.

A 7 Working Group

Working Group 2019

2020-2025 St. Louis Regional Hazard Mitigation Plan Working Group		
Name	Title	Organization
Abe Cook	Director, Emergency Mgmt. Agency	Franklin County
Barbara Charry	Floodplains and Nature-Based Solutions Strategy Manager	Nature Conservancy
Brad Zoref	Stl HCC Readiness & Response Coordinator	STARRS
Chet Hunter	Assistant Director of Emergency Mgt.	Washington University
Chris Hunt	Captain, St. Charles Co. Police Dept.	St. Charles EMD
Christine McDonald	Director of Communications	Education Plus
David Todd	Police Dept. Chief	St. Charles County
Ellie Marr	Floodplain administrator	St. Charles Co
Eric Larson	Floodplain administrator	Jefferson Co
Gary Christmann	Emergency Mgmt. Commissioner	City of St. Louis
Ina Obenland	Operations Coordinator	St. Charles Co
Jani Albright	Emergency Mgmt. Coordinator	St. Charles Co
Jeanette L. Schafer	Wetland Section Coordinator	EPA
Jennifer Vuitel	Environmental & Community Planning Mgr.	EWG
Jim Knoll	Floodplain administrator	St. Louis Co
Jina Akina	Emergency management planner	Jefferson County
Mark Diedrich	Director, Emergency Mgmt.	St. Louis County
Martin Rueter	Director of Disaster Services	Salvation Army
Matt Gabrian	Public Information Officer	St. Louis County PD
Mike Livengood	Mayor, City of Union	Franklin County Municipal League
Ronald Brendel	Floodplain administrator	City of St. Louis
Rose Mack	Councilwoman, City of O'Fallon	St. Charles County Municipal League
Steve Ables	Assistant Director	St. Louis County Municipal League
Tina Davis	Red Cross Disaster Program Mgr.	SLARCC
Tori Karim	Floodplain administrator	Franklin Co
Valerie Russell	Executive Assistant	City of St. Louis
Warren Robinson	Director, Emergency Management Agency	Jefferson County
Dan Stumpf	Emergency Management Specialist II	St. Louis Co OEM
Ryan Nicholls	Emergency Management Planning Spec.	Washington University
Melissa Koch	Emergency Management Specialist	St. Louis Co OEM
Stephanie Norton	Deputy Director	Franklin Co EMA
Nick Gagnani	Executive Director	STARRS
Ellie Collett	Emergency Management Specialist	St. Louis Co OEM
Anna Taylor	Emergency Management Planning Program Manager	Washington University



St. Louis Regional Hazard Mitigation Plan Working Group

AGENDA

May 8, 2019 | 1:30 – 3:30

St. Louis County EOC, 1150 Hanna Road, Ballwin, MO 63021

- I. Call to order and introductions
- II. Hazard Mitigation Plan background and contents
- III. Current outreach efforts
- IV. 2015 – 2020 Action plans evaluation
- V. 2020 – 2025 Potential action plans
- VI. Next meeting

Those unable to attend in person are invited to join the Working Group via conference call.

Dial: 800-444-2801

Conference code: 8137849

St. Louis Regional Hazard Mitigation Plan Working Group
 May 8, 2019 | 1:30 – 3:30
 Sign In Sheet

Name	Organization	Phone	Email
DAN STUMPF	St. Louis County OEM	314-615-9500	dstumpp@stlouisco.com
Ryan Nihilb	WashU EM	314 782-5013	nicholls@wustl.edu
Chet Hunter	WashU EM	314.935.9261	chet.hunter@wustl.edu
MATT GABRIAN	St. Louis Co OEM	314 - 615-4506	MGABRIAN@STLOUISCO.COM
Ellie Marr	Univ. St. Charles County	636-949-7335	emarr@sccmo.org
Melissa Koch	St. Louis County OEM	314-615-9500	mkoch2@stlouisco.com
Brad Zeref	STARCS	314-421-4220	brad.zeref@ewgatac.org
Barbara Cherry	TARC		barbara.cherry@trc.org
Christine McDonald	Education Plus	314.692.1233	cmcdonald@edplus.org

Assignment Detail

Assignment Name: Regional Mitigation Plan Mtg

Incident Name / Run Number	Start Date	End Date
STLCO EOC MAY 8 2019 / 20190508-071019	5/8/2019 12:22:53 PM	

PAR	Type	Name	Last Activity	Assignment
-----	------	------	---------------	------------

East West Gateway Council of Government (08155528109), MO, O				
	Responder	Lewandowski, Mary Grace (08175812175)	5/8/2019 1:12:10 PM	Regional Mitigation Plan Mtg
	Responder	McCarthy, Maureen (08180723331)	5/8/2019 1:09:09 PM	Regional Mitigation Plan Mtg
	Responder	Vuitel, Jennifer (08175336166)	5/8/2019 12:58:32 PM	Regional Mitigation Plan Mtg

Education Plus (190508183700649), MO, O				
	Responder	McDonald, Christine (190508183649240)	5/8/2019 1:38:09 PM	Regional Mitigation Plan Mtg

St Charles County (15164231105), MO, G				
	Responder	Marr, Ellie (08182036341)	5/8/2019 1:22:22 PM	Regional Mitigation Plan Mtg

St Louis County OEM (160806145450396), MO, A				
	Responder	Gabrian, Matt (DSN 3654)	5/8/2019 1:25:15 PM	Regional Mitigation Plan Mtg
	Responder	Koch, Melissa (DSN 4238)	5/8/2019 1:25:15 PM	Regional Mitigation Plan Mtg
	Responder	Stumpf, Dan (DSN 3811)	5/8/2019 1:25:15 PM	Regional Mitigation Plan Mtg

STARRS (08135036392), MO, O				
	Responder	Zoref, Bradley (190508135257047)	5/8/2019 1:28:30 PM	Regional Mitigation Plan Mtg

The Nature Conservancy (190508183240711), MO, O				
	Responder	Charry, Barbara (190508183230982)	5/8/2019 1:38:09 PM	Regional Mitigation Plan Mtg

Washington University Emergency Management (08182153386), MO, O				
	Responder	Hunter, Chet (08182421929)	5/8/2019 1:38:42 PM	Regional Mitigation Plan Mtg
	Responder	Nicholls, Ryan (08182335914)	5/8/2019 1:38:40 PM	Regional Mitigation Plan Mtg



The Update

- The St. Louis Regional Hazard Mitigation Plan encompasses *natural* hazards, floods, wildfires, earthquakes, tornadoes, etc. (*not* manmade disasters – train derailments, landfill fires, factory explosions).
- The Plan is updated every 5 years and approved by SEMA and FEMA. Partner participation is mandatory for approval.
- The Plan is regional, covering the Missouri counties of: St. Louis, Jefferson, Franklin, St. Charles, and the City of St. Louis.
 - Does not include Illinois. IEMA does their plans at the county level.
- The Plan must be adopted by every jurisdiction that wants to apply for disaster mitigation funds.

187 Jurisdictions Covered by Plan

What Hazards?

- Floods
- Drought
- Wildfires
- Earthquakes
- Severe weather
- Dam/levee failures

What does the Plan do?

- The Hazard Mitigation Plan identifies recommended mitigation strategies to reduce or eliminate the impacts caused by a natural hazard event
- Plan identifies resources, assets at risk, and strategies, and discusses impact of disasters
- The Plan must contain actual actions – not suggestions or possibilities
- If your jurisdiction adopts the new plan by resolution, your community is eligible for SEMA/FEMA disaster mitigation funds


What's Being Updated

- Data (demographic, development, etc.)
- Risk assessment of natural hazards
- New occurrences of hazard events (since 2014)
- Maps, including new floodplain maps
- New / Reorganized Action Steps

Tornado Tracts 1950 - 2017

Types of Projects* Eligible for SEMA Disaster Mitigation Funding

- Flood buyouts – property acquisition with structure demolition/relocation
- Tornado safe rooms
- Low water crossing replacement
- Stream bank stabilization
- Generators
- Local flood risk reduction projects
- Structure elevation



Fish-friendly low water crossing

* type of project must be listed in Plan to be eligible for funding.

Timeline

- April 2019 – May 2019: Input from partner jurisdictions, working group meetings, and public meetings and participation
- June 2019 – August 2019: Data collection and analysis, mapping, plan writing
- September 2019 – December 2019: Adoption by resolution by partner jurisdictions
- January 2020: Draft to SEMA
- May 2020: Final draft to SEMA

Public Engagement

- Online public survey
- Online municipal and school district questionnaire
- Twitter
- Facebook
- www.stlouis.gov/haa/dujupdate



ST. LOUIS REGIONAL HAZARD MITIGATION PLAN: 2019 UPDATE

Workshops and Public Hearings in Each County

The Working Group

- Representatives invited from each county/s:
 - Emergency Operations Manager
 - Municipal League
 - Flood Plain Administrator/Manager
- and
- Representatives from St. Louis Area Regional Coalition of Community Organizations Active in Disaster (SLARCC)
- EducationPlus & Washington University
- Environmentally-focused organizations (EPA and not-for-profit)

Focus of the Hazard Mitigation Plan

- Identify problem areas
- Reduce disaster impacts to communities
- Create awareness and safer communities
- Ensure continued FEMA coverage and eligibility for pre-disaster mitigation grants
- Plan must include mitigation action for action to be eligible for grant



Current Plan Mitigation Strategies

1. Public awareness for all disasters
2. Public actions to support all disasters
3. Tornado
4. Floods
5. Extreme weather
6. Wildfire
7. Earthquake
8. Dam (levee) failure



Public Awareness for All Disasters

- 1) Create and strengthen COADs (Community Organizations Active in Disaster) to prepare for disaster
- 2) Participate in All Ready Campaign (Ready.gov)
- 3) Participate and support Community Emergency Response Team (CERT) for citizen volunteers
- 4) Educate the public and local officials about relevant hazards
- 5) Promote public awareness about 211 service (United Way)

Additions?

Public Actions to Support All Disasters

- 1) Build safe rooms that can also function as relief centers
- 2) Create and improve early warning systems for all disasters, including sirens and call systems, e.g. "Reverse 911" or "Code Red"
- 3) Integrate communications systems for rapid response
- 4) Conduct assessment of risk for all natural disasters
- 5) Joint purchases of supplies (e.g., rock salt)

Additions?

- Generators?

Tornado

- 1) Build safe rooms for schools, community centers, and mobile home parks
- 2) Develop early warning systems for vulnerable communities

Additions?

- o Generators
- o Wind retrofit for one- and two-family residences
- o Broaden safe room construction to include critical municipal and power/water supply operations
- o Infrastructure retrofit

Floods

- 1) Protect stream buffers from development; create setback requirements along streams
- 2) Use floodplain best management practices
- 3) Join FEMA Community Rating System (CRS)
- 4) Use Green Infrastructure to manage stormwater where it falls
- 5) Buy out frequently flooded properties

Additions?

- o Participate in National Flood Insurance Program (NFIP) in addition to CRS
- o Structure elevation
- o Mitigation reconstruction
- o Dry floodproofing historic residential structures
- o Dry floodproofing non-residential structures
- o Generators
- o Localized and non-localized flood risk reduction projects
- o Soil stabilization
- o Post-disaster code enforcement

Extreme Weather (Heat & Cold)

- 1) Create neighborhood support initiatives
- 2) Establish relief centers and encourage people to use the centers

Additions?

- Wind?
- Heat?
- Building codes?
- Drought?
- Include additional wording on green infrastructure with emphasis on mitigating extreme weather events?

Wildfire

- 1) Develop coordinated response systems among fire districts and departments
- 2) Restrict open burning

Additions?

- o Vegetation management
- o Fire-resistant building retrofit

Earthquake

- 1) Improve early warning systems
- 2) Review and update building codes
- 3) Integrate communications systems for rapid response
- 4) Promote individual/household preparation (including strengthening structures)

Additions?

- o Infrastructure retrofit
- o Structural retrofit of existing buildings

Dam Failure

- 1) Encourage annual inspection of dams
- 2) Improve structural integrity of dams, using incentives where necessary
- 3) Educate dam owners on responsibilities and liabilities

Additions?


- o Rehabilitation of eligible high hazard potential dams (grant \$ available, but only if in plan)
 - Include levee language?

Next Meeting?

In June to discuss any potential additions from public official workshops or open houses?
Or discuss via email?

In July to review draft Activities section?
Or discuss via email?

In August to vote support for 2020-2025 St. Louis Regional Hazard Mitigation Plan.



The map, titled "1993 Flood Extent", shows the St. Louis region with a blue shaded area indicating the extent of flooding in 1993. The map includes major roads, water bodies, and city boundaries.



St. Louis Regional Hazard Mitigation Plan Working Group

AGENDA

July 9, 2019 | 1:30 – 3:30 p.m.

St. Louis County EOC, 1150 Hanna Road, Ballwin, MO 63021

- I. Call to order and introductions
- II. Update from May's public meetings
- III. City and school district questionnaire results
- IV. 2015 – 2020 action plans changes
- V. 2020 – 2025 draft action plans
- VI. Next meeting, if necessary. Plan completion timeline is end of August 2019.

Those unable to attend in person are invited to join the Working Group via conference call.

Dial: 800-444-2801

Conference code: 8137849

St. Louis Regional Hazard Mitigation Plan Working Group
 July 9, 2019 | 1:30 – 3:30
 Sign In Sheet

Name	Organization	Phone	Email
Warren Robinson	Jefferson Co OEM	636-747-5381	wrobinson@jeffco.org
Dick Graysoni	STARRS	314-421-0293	dgraysoni@bugbyte.org
Elie Collett	STLCO OEM	314/615-9512	ecollett@stlouisco.com
Anna Taylor	WashU EM	314-371-6028	anna.taylor@wustl.edu
Jennifer Vuitl	EWG		
Marie Dieckrich	St Louis Co. OEM	314-615-9360	mdieckrich@stlouisco.com
Stephance Norton	Franklin Co EMA	636-583-1679	snorton@franklinmo.net
MARTY RUETER	THE SALVATION ARMY	314-620-8730	martin_rueter@usc.salvationarmy.org
Mary Grace Lawandausti	EWG	314-921-1220	marygrace@ewgataway.us
Barbara Chary	TWC	314-968-1105 x1001	barbara.chary@twc.org



May 2019

- Seven Public Official's Workshops
 - St. Charles County (City of St. Charles)
 - Franklin County (Pacific)
 - Jefferson County (Hillsboro)
 - Two St. Louis County locations (EducationPlus and Bellefontaine)
 - Two City of St. Louis locations (Carondelet and central city)
- Six Public Open Houses
- 43 total attendees at Public Official's Workshops
- Three* members of the public at the Open Houses
 - *But 80 responses on the Public Survey

Schools District and City Questionnaire Responses

- 21 School Districts responded to questionnaire
 - ↑ Up from 15 in 2014
- 55 Cities responded to questionnaire
 - ↑ Up from 44 in 2014

The Responses

- For school districts the most common natural hazards encountered in the last five years were: severe winter weather, severe thunderstorms/tornadoes, and heatwaves
- One school district (Hazelwood), received mitigation funding for a tornado safe room

- Cities had roughly the same major hazards, although flooding also made the list
- 12 cities have been involved in hazard mitigation activities ranging from participation in exercises to tornado shelters to buyouts and demolitions of flood-prone properties
- 30 cities have flood plain administrators

Suggested Changes from Feedback

- Delete All Ready Campaign – no longer exists
- Expand homeowner/individual education efforts (go kits, safe rooms, etc.)
- Increase use of social media
- Relief centers/shelters to have provisions for pets and weapons (weapon storage, not possession)
- Include equipment, like pumps, in addition to generators and other necessary equipment

Suggested Changes from Feedback

- Join or maintain participating status in National Flood Insurance Program (NFIP) and join FEMA Community Rating System (CRS) (reversed order of importance)
- List of emergency contacts of levee owners (county-level)
- Expand section on Green Infrastructure/Low Impact Development
- Maintain or increase tree canopy (heat island)
- Expand safe rooms to include critical municipal operations
- Include state seismic construction requirements (FEMA)

Additional Changes to Maximize Mitigation Funding Options

- Retrofit or reconstruct infrastructure in flood-prone areas to resist damage and maintain usability during hazard events
- Elevate structures in flood-prone areas
- Dry flood proofing historic residential structures
- Dry flood proofing non-residential structures
- Localized and non-localized flood risk reduction projects
- Soil stabilization
- Post-disaster code enforcement
- Rehabilitation of eligible high hazard potential dams

Additional Changes to Maximize Mitigation Funding Options

- Adopt or strengthen applicable building codes to mitigate potential damage to roofs from wind, hail, and other weather hazard events
- Retrofit infrastructure to maintain operability during weather hazard events including wind shear, airborne projectiles, heavy rain events, and resilience to extreme temperatures, impact-resistant roofing, as well as others
- Wind retrofit for one- and two-family residences
- Retrofit infrastructure to address potential wind shear and projectile damage
- Vegetation management
- Fire-resistant building retrofit
- Earthquake infrastructure retrofit
- Structural and non-structural retrofit of existing buildings for earthquake resiliency

EWG Timeline

- April 2019 – May 2019: Input from partner jurisdictions, working group meetings, and public meetings and participation
- June 2019 – August 2019: Data collection and analysis, mapping, plan writing
- September 2019 – December 2019: Adoption by resolution by partner jurisdictions (includes public comment period)
- January 2020: Draft to SEMA
- May 2020: Final draft to SEMA

Next Meeting?

- Working Group reviews draft Mitigation Actions by July 31, 2019
 - In person meeting to approve any Working Group edits
- Or
- Approve via email?

A 8 Draft Plan Public Comments

Public Comments Draft St. Louis Regional Hazard Mitigation Plan			
Date	Entity/Person commenting	Comment	Response
09/01/19	Jim Terry, Jefferson County	My first question is the demographic tables for JeffCo only show 82K people? It looks like the whole Dittmer zip code is missing.	Population tables did not show numbers for unincorporated county, that has been corrected and Jefferson County population shows 224,347 according to 2018 US Census estimates.
09/01/19	Jim Terry, Jefferson County	Table 98 (pg 196 of 262) has wrong title. This is JeffCo, not Franklin Co. Similarly the reference to Table 10 on page 51 is wrong. Some other references are wrongly to Franklin County.	Corrected.
09/20/19	Warren Robinson, Jefferson County	On page 84 it states that our EOC is located in the County Courthouse in Hillsboro. We've actually moved to a standalone facility in Herculaneum, Missouri since the previous plan.	Corrected.
09/20/19	Capt. Chris Hunt, St. Charles County	Pg. 87, County exec does have power to order an evacuation	Corrected.
09/20/19	Capt. Chris Hunt, St. Charles County	Pg. 77, St. Charles County PD has 143 commissioned officers.	Corrected.
09/30/19	David E. Phipps, Fire Marshal	Town & Country Police Dept. is not listed in Appendix B, B 3.6 Government Facilities please add them.	Corrected.

**A 9 Board Rosters – EWG Board of Directors, EWG Executive Advisory Committee, STARRS,
& Municipal League of Metropolitan St. Louis**

2019 East-West Gateway Council of Governments Executive Board

East-West Gateway Council of Governments Executive Board 2019						
Last name	First name	Title	Organization	City	State	County
Bieneman	Holly	Bureau of Planning Chief	Illinois Dept. of Transportation	Springfield	IL	
Brinker	Tim	Presiding Commissioner	Franklin County	Union	MO	Franklin
Counts	Ron	Mayor	Mayor, City of Arnold	Arnold	MO	Jefferson
Eastern	Robert	Mayor	City of East St. Louis	East St. Louis	IL	St. Clair
Ehlmann	Steve	County Executive	St. Charles County	St. Charles	MO	St. Charles
Elmore	Robert	Chairman, Board of Commissioners	Monroe County	Waterloo	IL	Monroe
Gannon	Dennis	County Executive	Jefferson County	Hillsboro	MO	Jefferson
Geisman	Barbara	Regional Citizen		St. Louis	MO	City St. Louis
Grogan	William	Regional Citizen		Swansea	IL	St. Clair
Jones	Reggie	Mayor	City of Dellwood	Dellwood	MO	St. Louis
Kellett	Richard	Regional Citizen		Florissant	MO	St. Louis
Kennett	Erika	Southwest Regional Manager	Illinois Dept. of Commerce and Economic Opportunity	Collinsville	IL	
Kern	Mark	County Board Chairman	St. Clair County	Belleville	IL	St. Clair
Knowles	James	Mayor	City of Ferguson	Ferguson	MO	
Krewson	Lyda	Mayor	City of St. Louis	St. Louis	MO	City St. Louis
Kupsky	Mark	Mayor	City of Fairview Heights	Fairview Heights	IL	St. Clair
Laker	John	Regional Citizen		Swansea	IL	State of IL
Maguire	Cheryl	Mayor	City of Wood River	Wood River	IL	Madison
McKenna	Patrick	Director	Missouri Dept. of Transportation	Jefferson City	MO	
Mosley	Roy	County Board Member - Dist. #6	St. Clair County	East St. Louis	IL	St. Clair
Page	Sam	County Executive	St. Louis County	Clayton	MO	St. Louis
Prenzler	Kurt	County Board Chairman	Madison County	Edwardsville	IL	Madison
Reed	Lewis	President, Board of Aldermen	City of St. Louis	St. Louis	MO	City St. Louis
Roach	Taulby	President and CEO	Bi-State Development	St. Louis	MO	
Simmons	Herb	President, Southwestern IL Metropolitan and Regional Planning Commission	St. Clair County	Belleville	IL	St. Clair
Walters	Mike	Madison County Board Member	Madison County	Godfrey	IL	Madison
White	John	Councilman, Dist. 7	St. Charles County	St. Charles	MO	St. Charles
Willard	Aaron	Office of Governor Michael L. Parson	State of Missouri	Jefferson City	MO	

2019 East-West Gateway Executive Advisory Committee

East-West Gateway Council of Governments Executive Advisory Committee 2019						
Last name	First name	Title	Organization	City	State	County
Ahmad	Mokhtee	Region VII Administrator	Federal Transit Administration	Kansas City	MO	
Beach	Terry	Representative for St. Clair County	St. Clair County	O'Fallon	IL	St. Clair
Blair	Tom	St. Louis District Engineer	Missouri Dept. of Transportation	Chesterfield	MO	
Borders	Samuel	Representative for Madison County	Madison County	Collinsville	IL	Madison
Caldwell	Tom	Senior Metropolitan Planning Manager, Office of Planning and Programming	Illinois Dept. of Transportation	Springfield	IL	
Courtway	David	Director of Administration	Jefferson County	Hillsboro	MO	Jefferson
Ducote	Dee Ann	Field Office Director	U.S. Dept. of Housing and Urban Development	St. Louis	MO	
Elmestad	Gary	Consultant to St. Charles County	Gary Elmestad & Associates	St. Charles	MO	
Etling	Norman	County Engineer, Dept. of Roads and Bridges	St. Clair County	Belleville	IL	St. Clair
Falls	Maurice	Director of Operations, St. Louis Board of Alderman	City of St. Louis	St. Louis	MO	City St. Louis
Greifzu	John	Assistant Director of Administration	St. Charles County	St. Charles	MO	St. Charles
Hampel	Paul	Regional Relations Manager, Office of St. Louis County Executive	St. Louis County	Clayton	MO	St. Louis
Henderson	Michael	Transportation Planning Specialist	Missouri Dept. of Transportation	Jefferson City	MO	
Hohlt	Barb	Executive Director, Health Dept.	St. Clair County	Belleville	IL	St. Clair
Hulme	Douglas	County Administrator	Madison County	Edwardsville	IL	Madison
Jonas	Jason	Public Works Director	Jefferson County	Hillsboro	MO	Jefferson
Jones	Curtis	Metropolitan Planning Manager	Illinois Dept. of Transportation	Collinsville	IL	
Kelly	Pat	Executive Director	Municipal League of Metro St. Louis	Richmond Hts	MO	
Koch	Edie	Executive Director, Economic Dev. Corp.	Monroe County	Waterloo	IL	Monroe
Lamb	Darren	City Administrator	City of Washington	Washington	MO	Franklin
McMahon	Brad	Community Planner	Federal Highway Administration	Jefferson City	MO	
Mefford-Miller	Jessica	Executive Director of Metro Transit	Bi-State Development	St. Louis	MO	

Metzger	Aaron	County Engineer	Monroe County	Waterloo	IL	Monroe
Nelson	Judy	Executive Director	Southwestern Illinois Council of Mayors	Collinsville	IL	
Ogilvie	Scott	Planning and Urban Design Agency	City of St. Louis	St. Louis	MO	St. Louis City
Roberts	Keith	Acting Region V Engineer	Illinois Dept. of Transportation	Collinsville	IL	
Schenkelberg	Mark	Missouri Airport Planning Engineer	Federal Aviation Administration	Kansas City	MO	
Streeter	Stephanie Leon	Deputy Director of Transportation	St. Louis County	Creve Coeur	MO	St. Louis
Terveer	Kevin	Executive Director	Southwestern IL Metropolitan and Regional Planning Commission	Fairview Hts	IL	
Tracy	Betsy	Transportation Planning Specialist	Federal Highway Administration	Springfield	IL	
Walker	Austin	Director of Government Relations	St. Louis Regional Chamber	St. Louis	MO	

2019 St. Louis Area Rapid Response System Board of Directors

ST. LOUIS AREA REGIONAL RESPONSE SYSTEM - BOARD OF DIRECTORS JUNE 2019

BOARD OFFICERS

Bill Roche, President

Sergeant St. Louis Co. PD
7900 Forsyth Avenue
Clayton, MO 63105
Office: 314-615-4842

Warren Robinson, Vice President

Director Jefferson County EMA
729 Maple Street
Hillsboro, MO 63050

Anthony Falconio, Treasure

Emergency Mgmt Agency
Madison County, IL
101 E. Edwardsville Rd
Wood River, IL 62095

Chris Hunt, Secretary

Captain, St. Charles Co. Police Dept.
Division of Emergency Management
101 Sheriff Dierker Ct.
O'Fallon, MO 63366

CATEGORY A DIRECTORS

County CEO Appointments

Jon Belmar, Chief
St. Louis County PD
7900 Forsyth Blvd.
St. Louis, MO 63105

Abraham Cook, Director
Emergency Mgmt. Agency
Franklin County, MO
400 East Locust Street
Union, MO 63084

Vacant

Emergency Mgmt Agency
Madison County, IL
101 E. Edwardsville Rd
Wood River, IL 62095

Joann Leykam

St. Charles County Director Admn
100 N. 3rd Street, Suite 216
St. Charles, MO 63301

Lt Col Lawrence O'Toole

St. Louis City Metro PD
1915 Olive Street
St. Louis, MO 63103

Chief Lynden Prange

Maeystown Fire Department
4010 Baum Road
Maeystown, IL 62244

Herbert Simmons, Director

St. Clair Co EMA
101 South 1st Street
Belleville, IL 62220

Jim Terry, Councilman

Jefferson County District 7
Jefferson County Justice Center
3rd Floor, Room 307 - 400 1st Street
Hillsboro, MO 63050

CATEGORY B DIRECTORS

County EMA Directors

Gary Christmann

1915 Olive Street, 6th Floor
St. Louis, MO 63103

Abraham Cook

Director, Emergency Mgmt. Agency
Franklin County, MO
400 East Locust Street
Union, MO 63084

Mark Diedrich, Director

Office of Emergency Mgmt.
St. Louis County Police Dept.
1150 Hanna Road
Ballwin, MO 63021

Don Feher

EMA Assistant Director
101 South First Street
Belleville, IL 62220

Chris Hunt, Captain

Anthony Falconio

Warren Robinson

Ryan Weber, Director
Monroe County EMA
100 South Main
Waterloo, IL 62298

CATEGORY C DIRECTORS

STARRS Subcommittees

Mike Arras, Deputy Chief

St. Louis City FD
1421 North Jefferson
St. Louis, MO 63106

Greg Brown, Chief

Eureka Fire Protection District
P.O. Box 97
Eureka, MO 63025

Cody Minks

Environmental Safety Security
SSM Health
1015 Corporate Square, Suite 110
St. Louis, MO 63132

Brian Gettemeier

Cottleville Fire Protection Dist.
1385 Motherhead Rd.
St. Charles, MO 63304

Nick Harper, Deputy Chief

Monarch Fire Protection District
Monarch Fire Protection District
13725 Olive Blvd.
Chesterfield, Missouri 63017

Justen Hauser

Emergency Planner
St. Louis City Health Department
1520 Market St,
St. Louis, MO 63103

Dennis Jenkerson, Chief

St. Louis City FD

1421 North Jefferson
St. Louis, MO 63106

Nick Kohlberg

St. Charles County Dept. of Public Health
1650 Boone's Lick Road
St. Charles, MO 63301

John E. Nowak, Operations Mgr.

MedStar Ambulance
610 East Main Street
Belleville, IL 62220

Ryan Nichols

Washington University School of Medicine
Emergency Management
660 S. Euclid Ave., CB 8207
St. Louis, MO

Vanessa Poston,

Missouri Baptist Hospital
3015 N. Ballas Road
St. Louis, MO 63131

Captain Derek L. Rieger

St. Louis Fire Department
Homeland Security Officer
SLTEW Fusion Center
JTTF- Joint Terrorism Task Force
1421 N. Jefferson St. Louis MO 63106

Roger Smith, Chief Deputy

Madison County, IL Coroner's Office
157 North Main Street,
Edwardsville, IL. 62025

Michelle Tanton, Coordinator

Emergency Management
Children's Hospital
One Children's Place
St. Louis, MO 63110

David Todd, Chief

St. Charles County PD
101 Crossing Industrial Court
O'Fallon, MO 63366

Cathy Vaisvil

Community Partnership Manager
United Way 2-1-1
910 North 11th Street
St. Louis, MO 63101

Josh Wilderson

Metro Bomb Squad
1915 Olive St,
St. Louis, MO 63103

ST LOUIS FUSION CENTER

Bill Roche, Sergeant
St. Louis County Police Department

EX OFFICIO

Jim Wild, Executive Director
East-West Gateway Council of Governments

EMERITUS

Morris A. Taylor, Ph.D.
Associate Professor
Southern Illinois Univ. Edwardsville

Municipal League of Metropolitan St. Louis Board of Directors

President
James Knowles III
Ferguson
Mayor

Vice-President
Ruth Springer
Olivette
Council Member

Finance Chair
Terry Briggs
City of Bridgeton
Mayor

Darlene Bell
Moline Acres
Alderwoman

Errol Bush
Northwoods
Alderman

Cara Spencer
St. Louis
Alderwoman

Board Member
Chuck Caverly
Maryland Heights
Councilman

Cindy Pool
City of Ellisville
Council Member

Scott Douglass
Clarkson Valley
Mayor

Barry Glantz

Creve Coeur
Mayor

Edward Mahan
Rock Hill
Mayor

Past President
Norm McCourt
Black Jack
Mayor

Michelle Harris
Clayton
Mayor

Mike Schneider
Overland
Mayor

Board Member
Tim Woether
Wildwood
Councilman

Gerry Welch
Webster Groves
Mayor

Municipal League of Metro At. Louis staff

Pat Kelly
Executive Director

Stephen Ables
Assistant Director

For a list of all League members, visit
<https://www.stlmuni.org/the-league/membership-directory/>