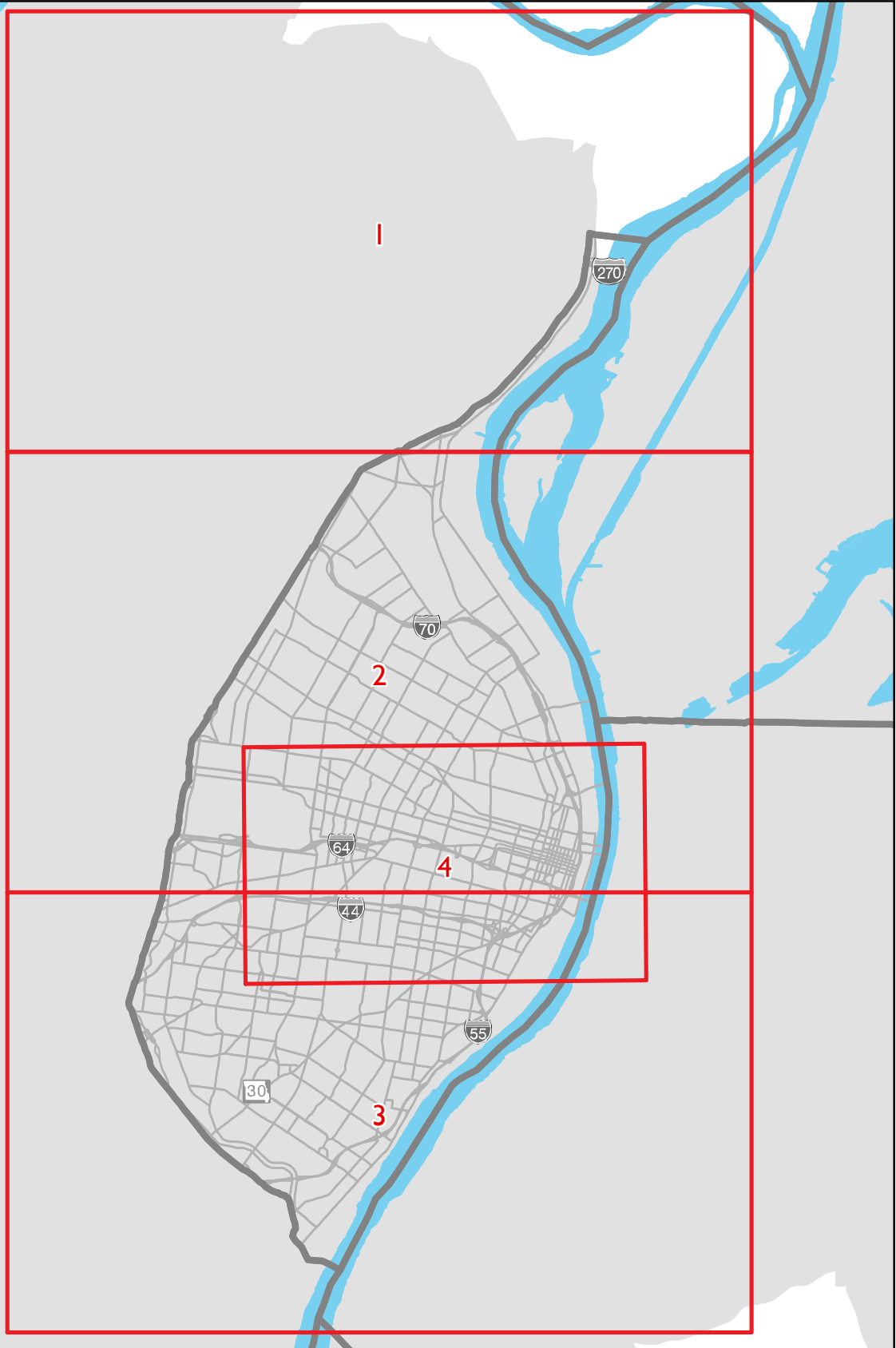







Click on a number on the map to see a more detailed version of that section.



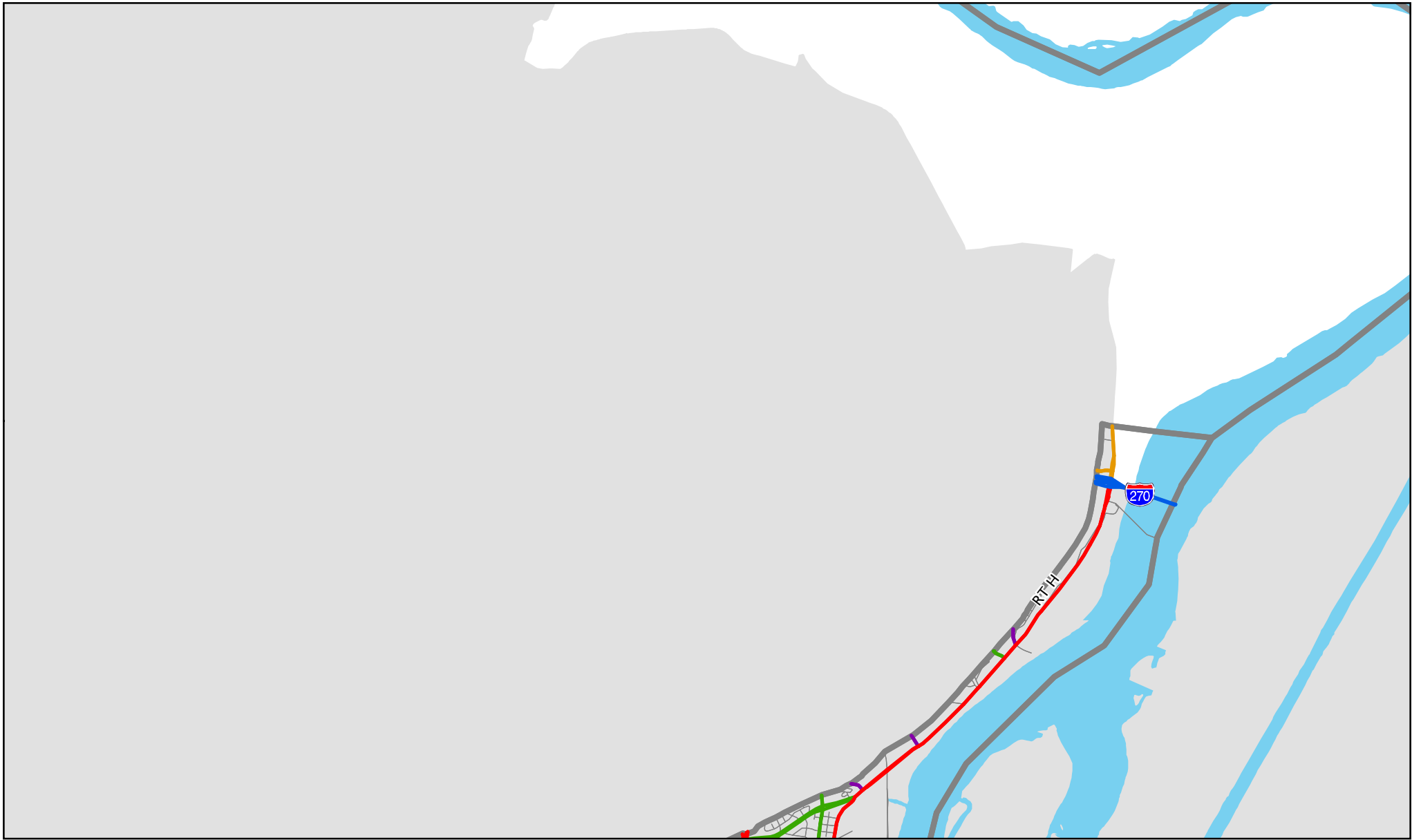
St. Louis City, Missouri  
Index of  
Functional Classification Maps  
November 2019

-  Map Index
-  County Boundary
-  Urban Area Boundary
-  Functionally Classified Roads
-  River or Lake



EAST-WEST GATEWAY  
Council of Governments

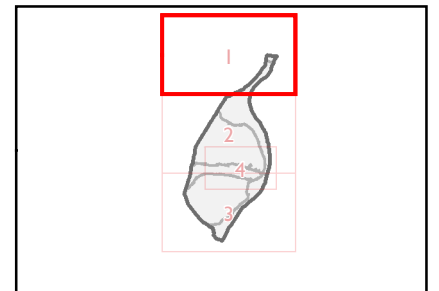


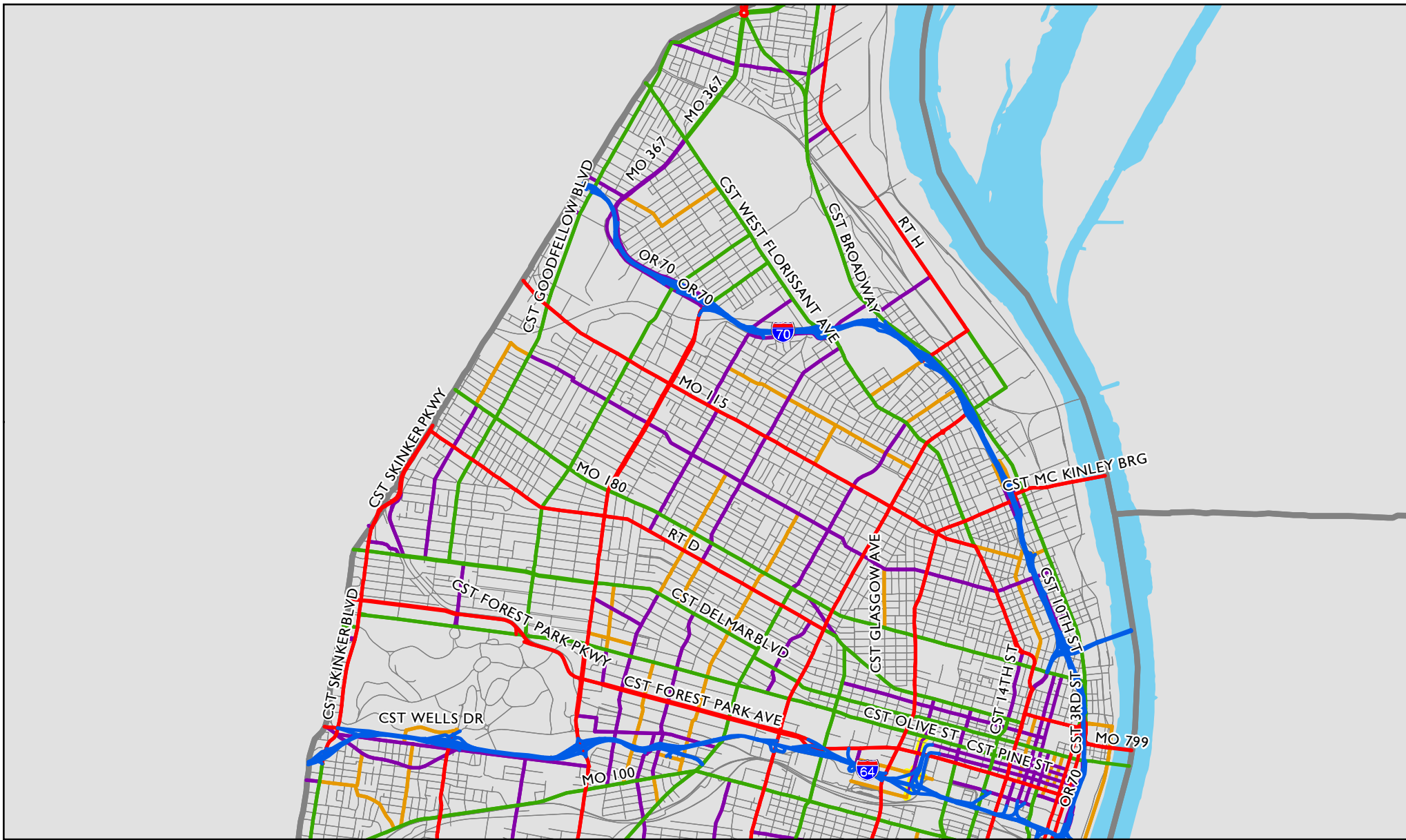


Map 1 of 4  
 St. Louis City, Missouri  
 November 2019

- Interstate
- Principal Arterial
- Minor Arterial
- Major Collector
- Minor Collector
- Local Road
- Planned Major Collector
- Planned Minor Collector
- County Boundary
- Urban Area Boundary

FHWA Approval  
 December 8, 2020





Map 2 of 4  
 St. Louis City, Missouri  
 November 2019

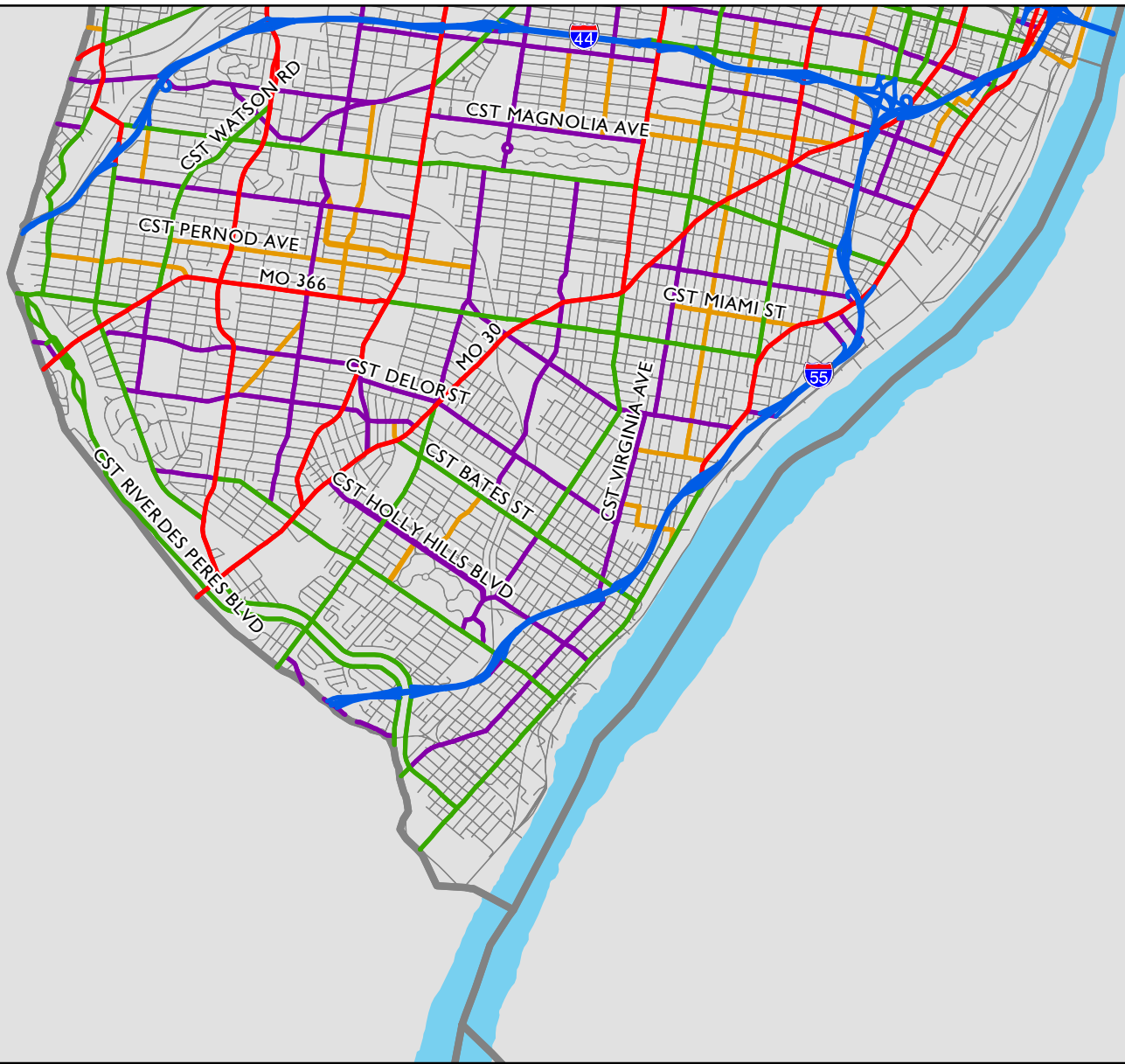
- Interstate
- Principal Arterial
- Minor Arterial
- Major Collector
- Minor Collector
- Local Road
- Planned Major Collector
- Planned Minor Collector
- County Boundary
- Urban Area Boundary

FHWA Approval  
 December 8, 2020



EAST-WEST GATEWAY  
 Council of Governments





Map 3 of 4  
 St. Louis City, Missouri  
 November 2019

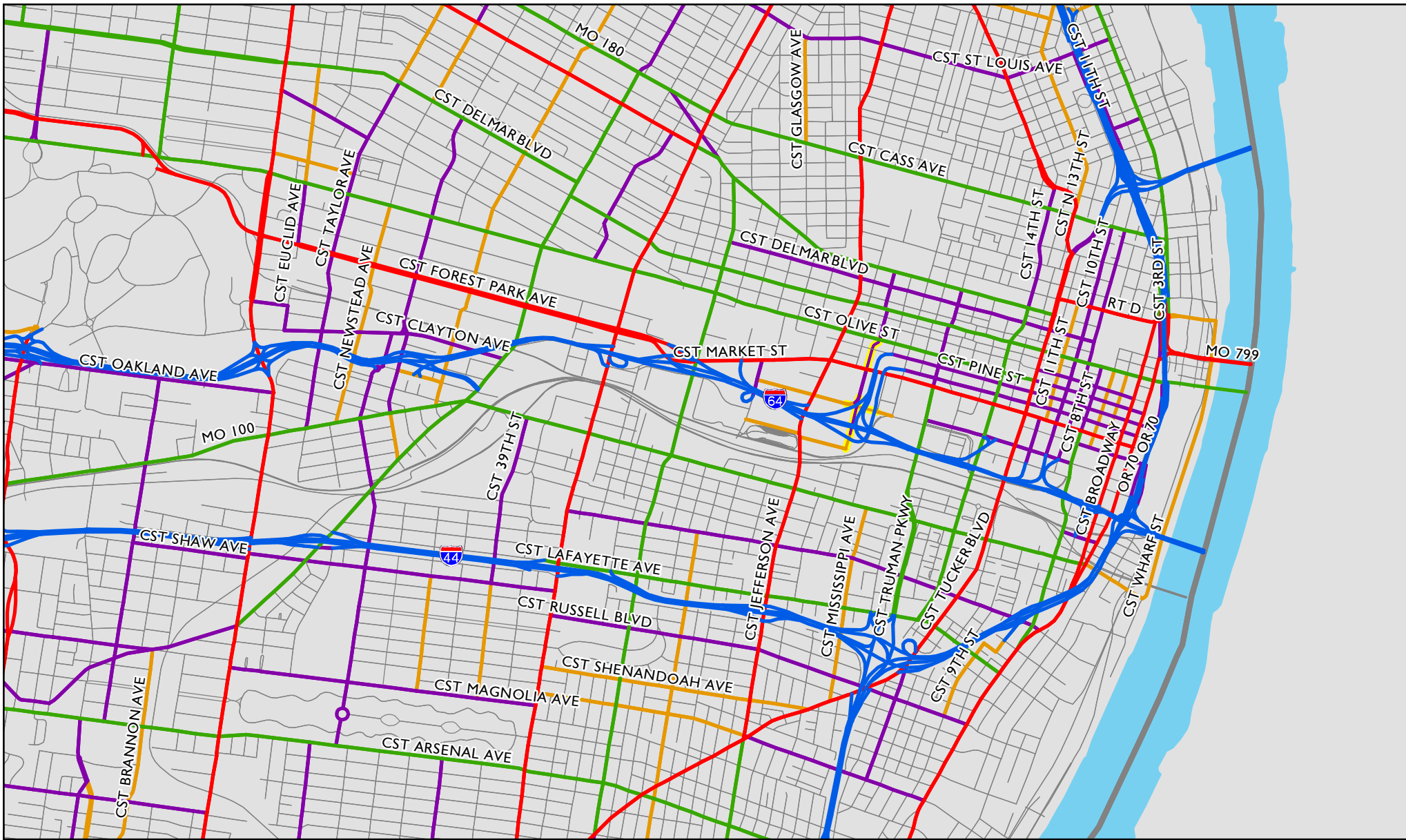
- Interstate
- Principal Arterial
- Minor Arterial
- Major Collector
- Minor Collector
- Local Road
- Planned Major Collector
- Planned Minor Collector
- County Boundary
- Urban Area Boundary

FHWA Approval  
 December 8, 2020





EAST-WEST GATEWAY  
 Council of Governments





Map 4 of 4  
 St. Louis City, Missouri  
 November 2019

- Interstate
- Principal Arterial
- Minor Arterial
- Major Collector
- Minor Collector
- Local Road
- Planned Major Collector
- Planned Minor Collector
-  County Boundary
-  Urban Area Boundary



FHWA Approval  
 December 8, 2020

