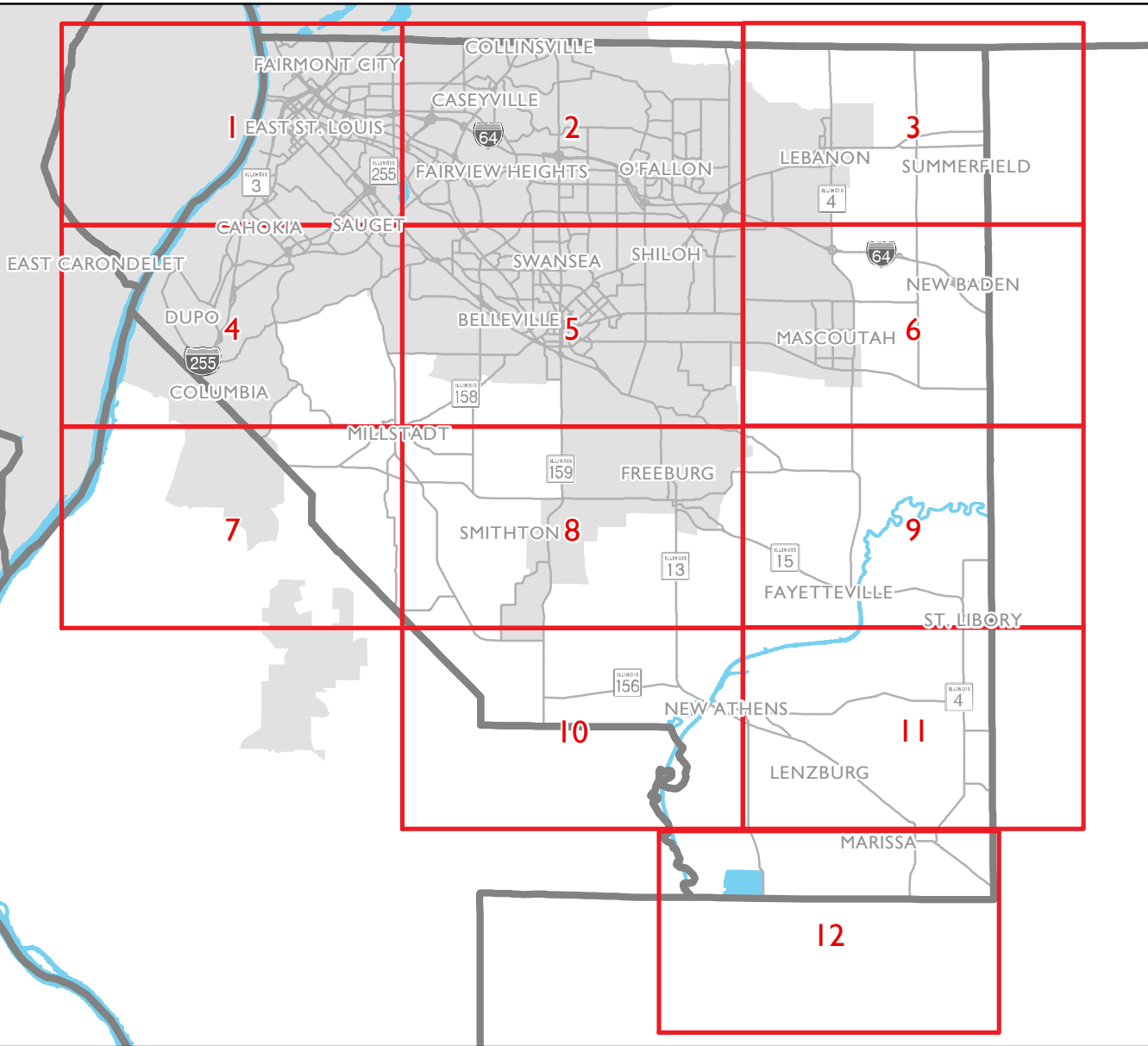


Click on a number on the map to see a more detailed version of that section.

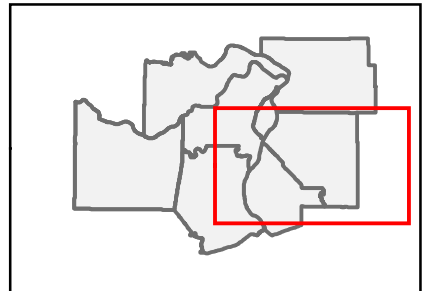


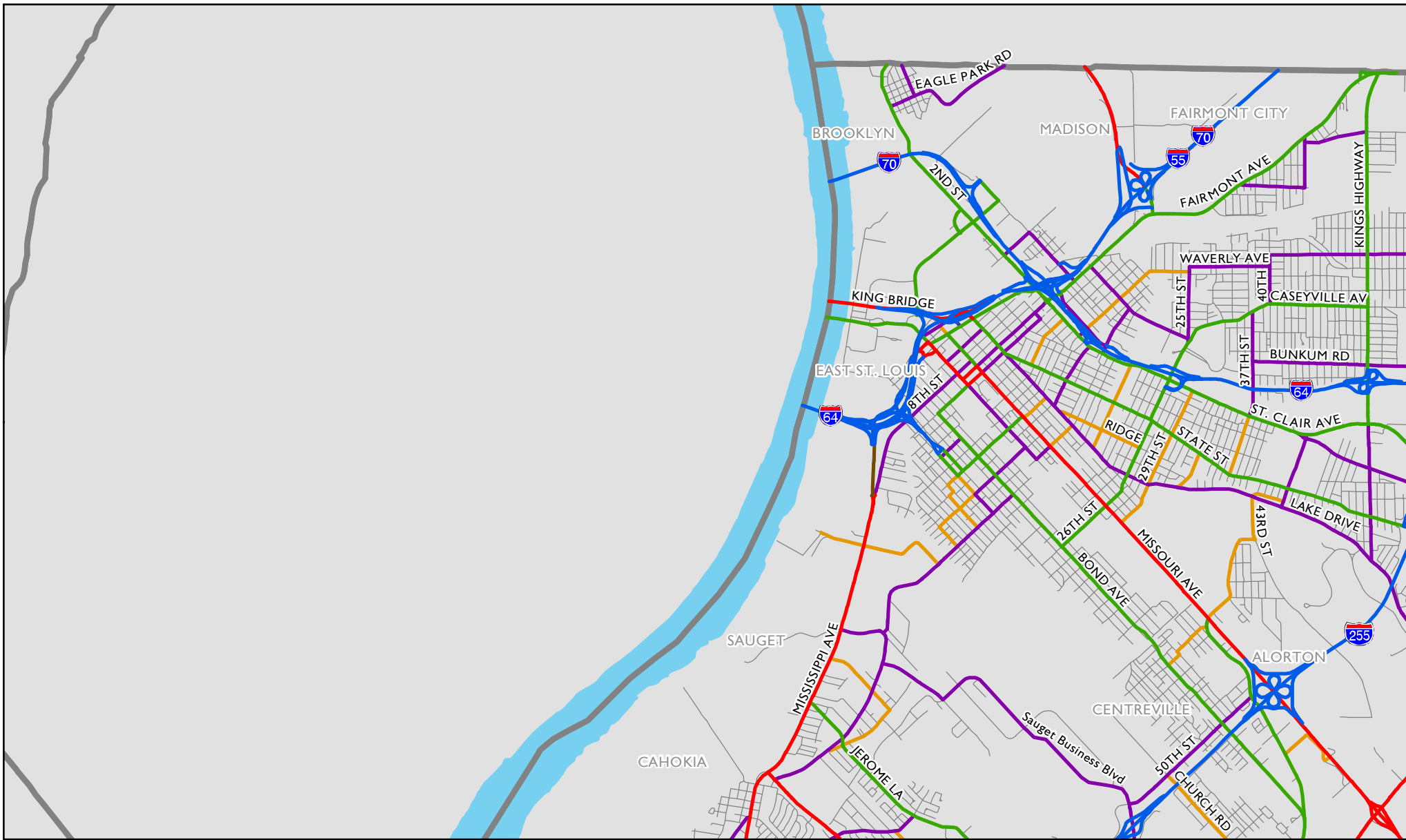
St. Clair County, Illinois
Index of
Functional Classification Maps
November 2019

- Map Index
- County Boundary
- Urban Area Boundary
- Functionally Classified Roads
- River or Lake

EAST-WEST GATEWAY
Council of Governments

0 5 10
Miles





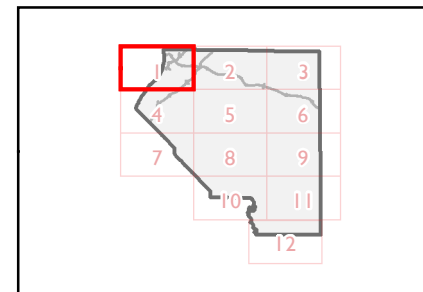
Map 1 of 12
 St. Clair County, Illinois
 November 2019

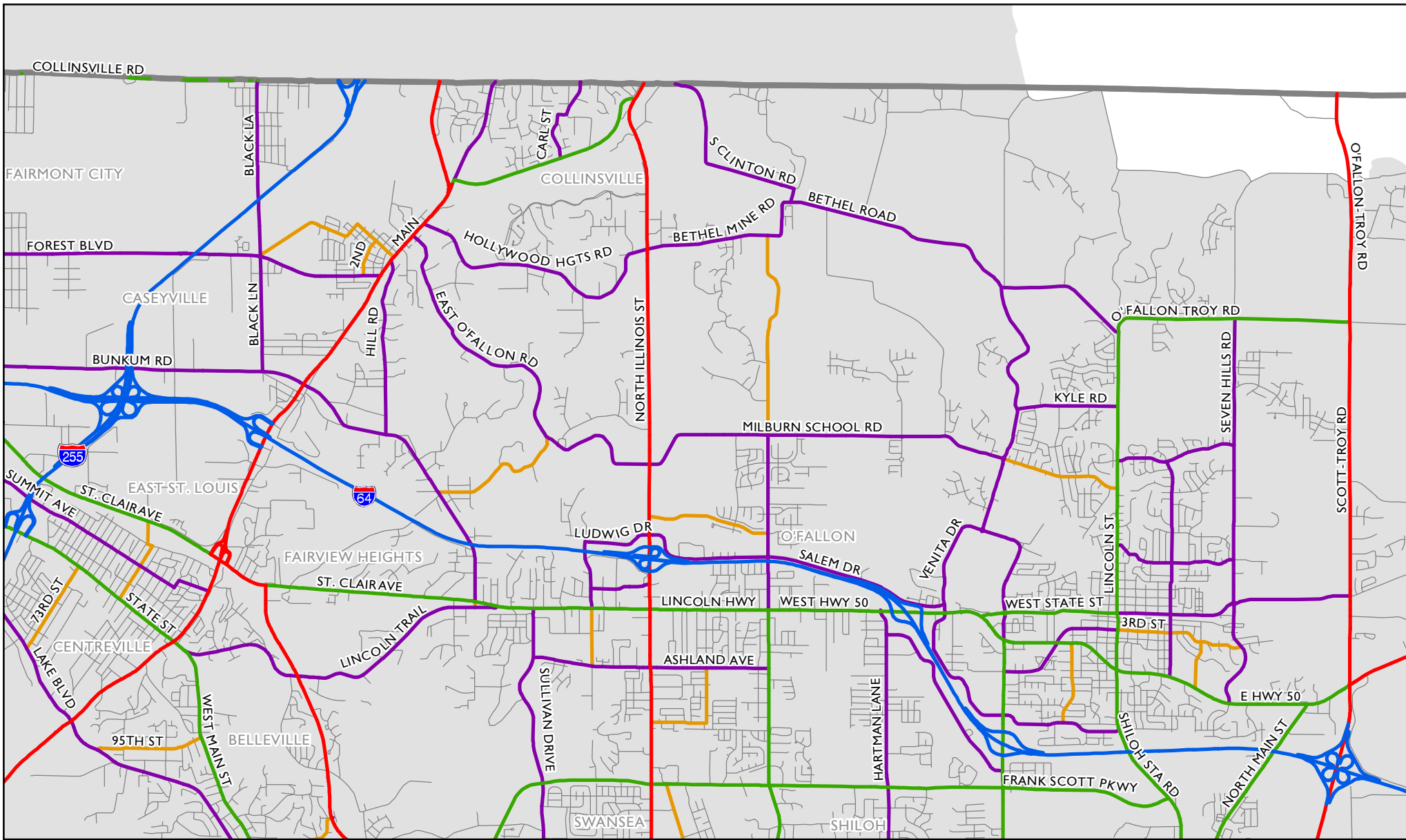
- Interstate
- Expressway
- Principal Arterial
- Minor Arterial
- Major Collector
- Minor Collector
- Local Road

- County Boundary
- Urban Area Boundary





These changes are pending approval by FHWA





Map 2 of 12
 St. Clair County, Illinois
 November 2019

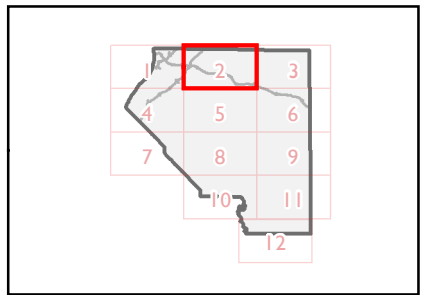
- Interstate
- Expressway
- Principal Arterial
- Minor Arterial
- Major Collector
- Minor Collector
- Local Road

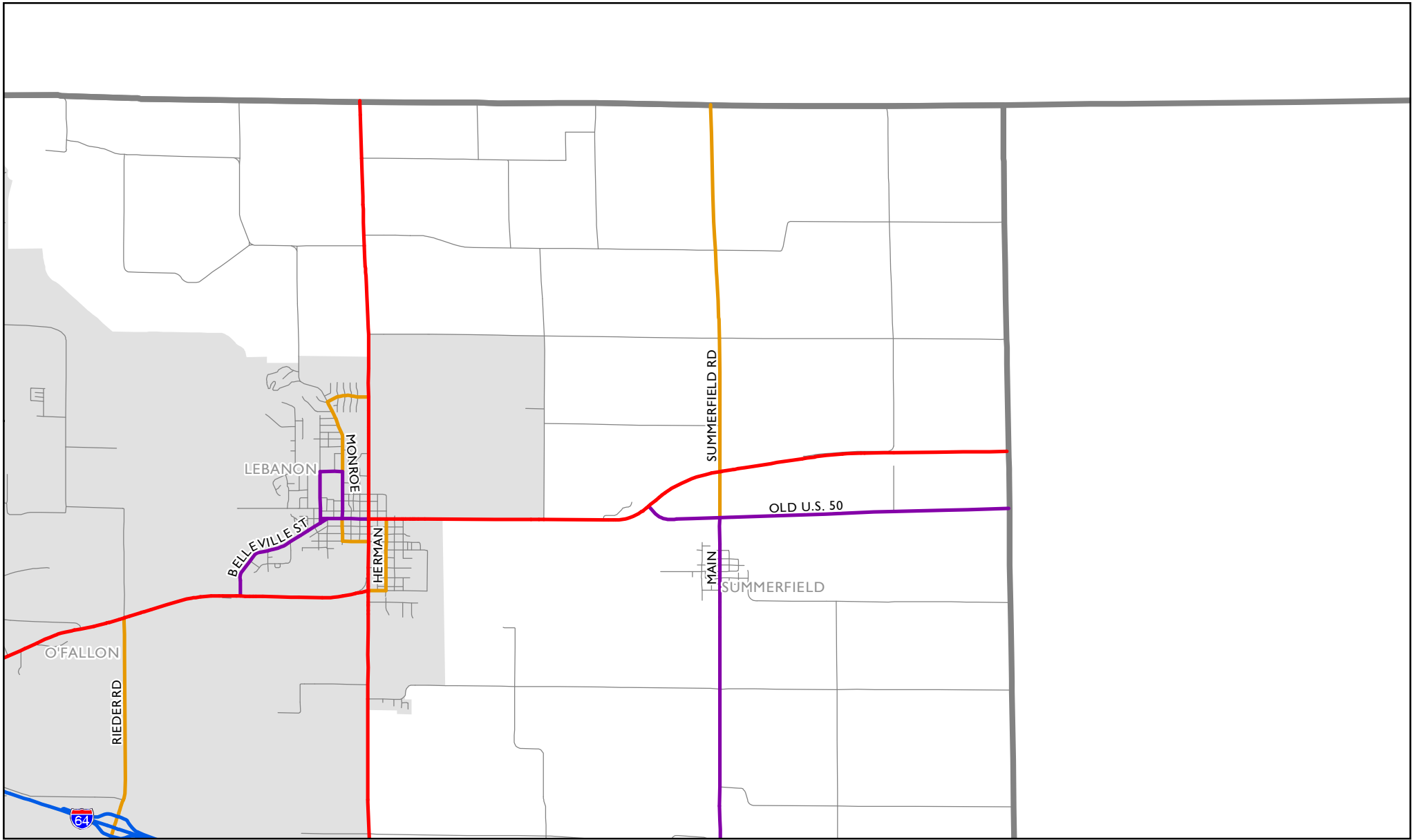
-  County Boundary
-  Urban Area Boundary

These changes are pending approval by FHWA



EAST-WEST GATEWAY
 Council of Governments

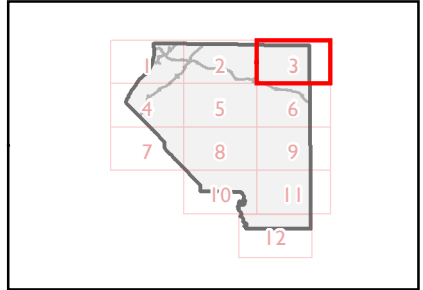


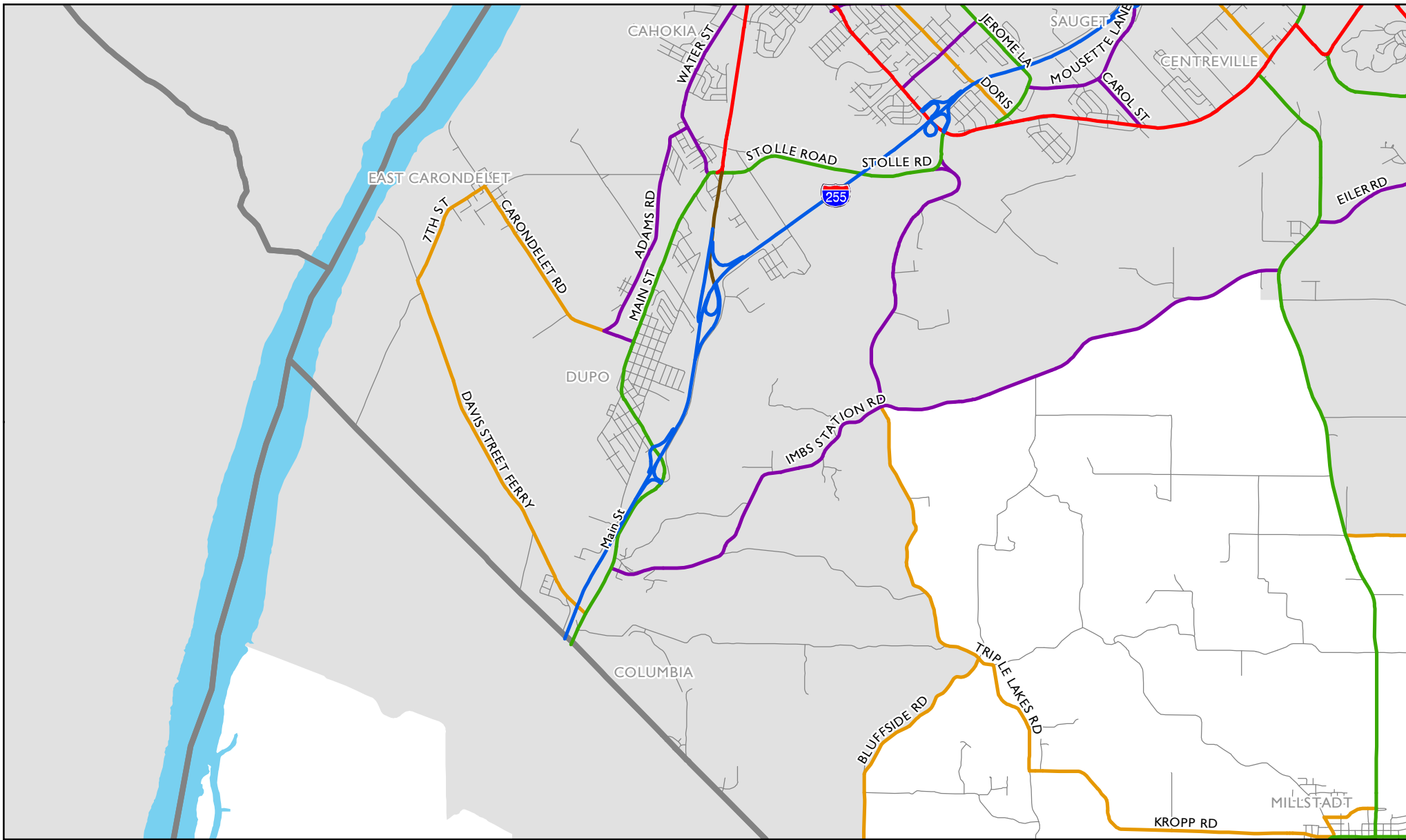
Map 3 of 12
 St. Clair County, Illinois
 November 2019

- Interstate
- Expressway
- Principal Arterial
- Minor Arterial
- Major Collector
- Minor Collector
- Local Road

- County Boundary
- Urban Area Boundary

These changes are pending approval by FHWA





Map 4 of 12
 St. Clair County, Illinois
 November 2019

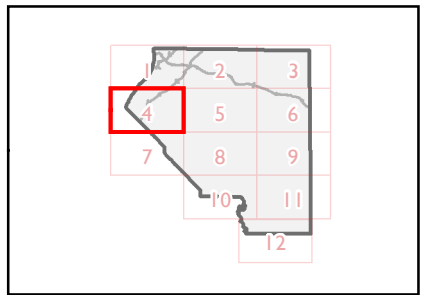
- Interstate
- Expressway
- Principal Arterial
- Minor Arterial
- Major Collector
- Minor Collector
- Local Road

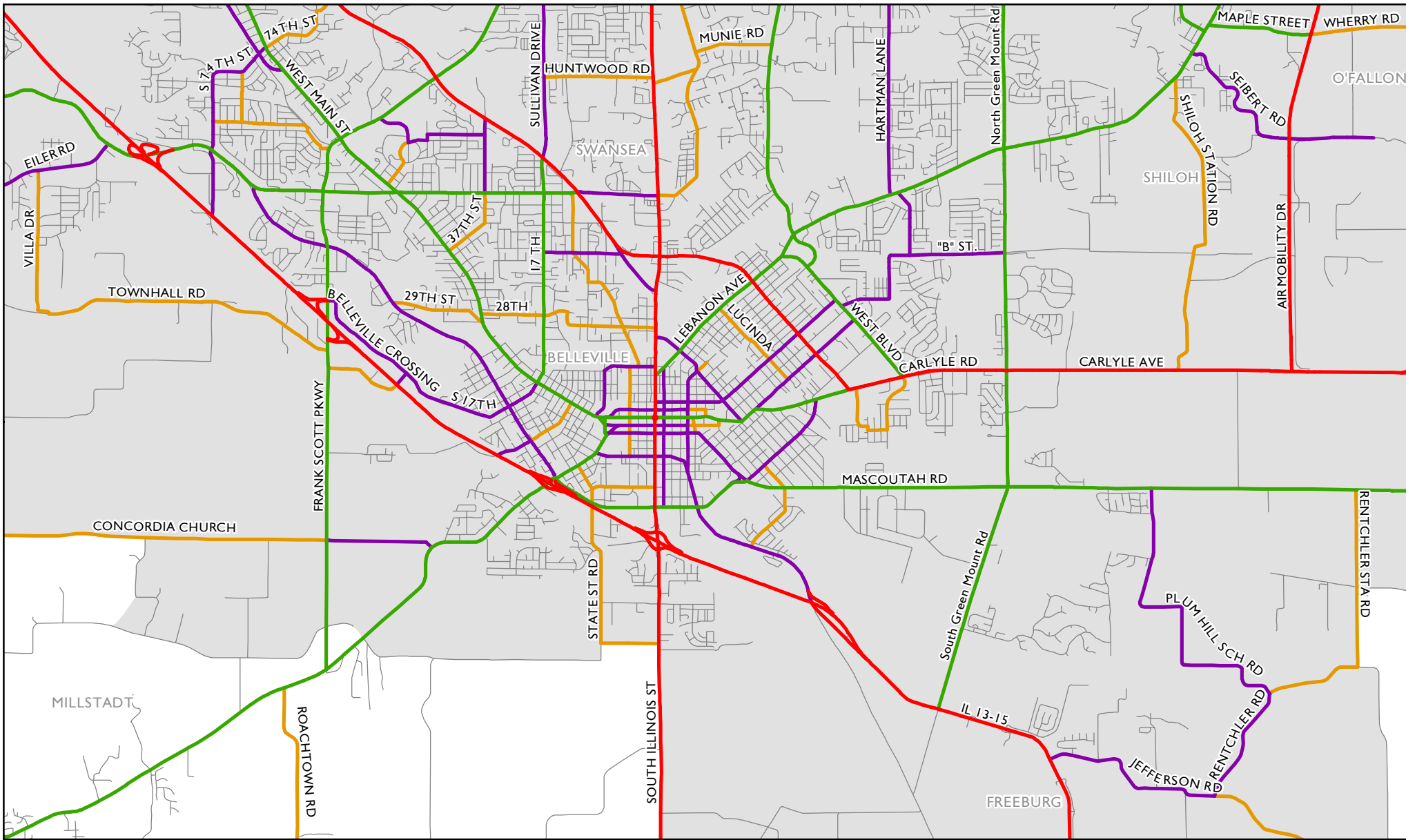
- County Boundary
- Urban Area Boundary

These changes are pending approval by FHWA



EAST-WEST GATEWAY
 Council of Governments

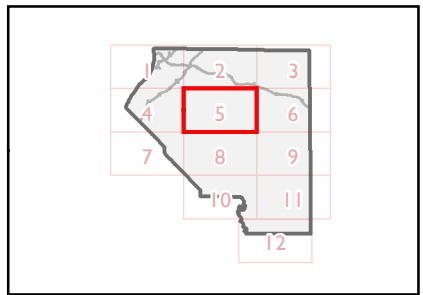


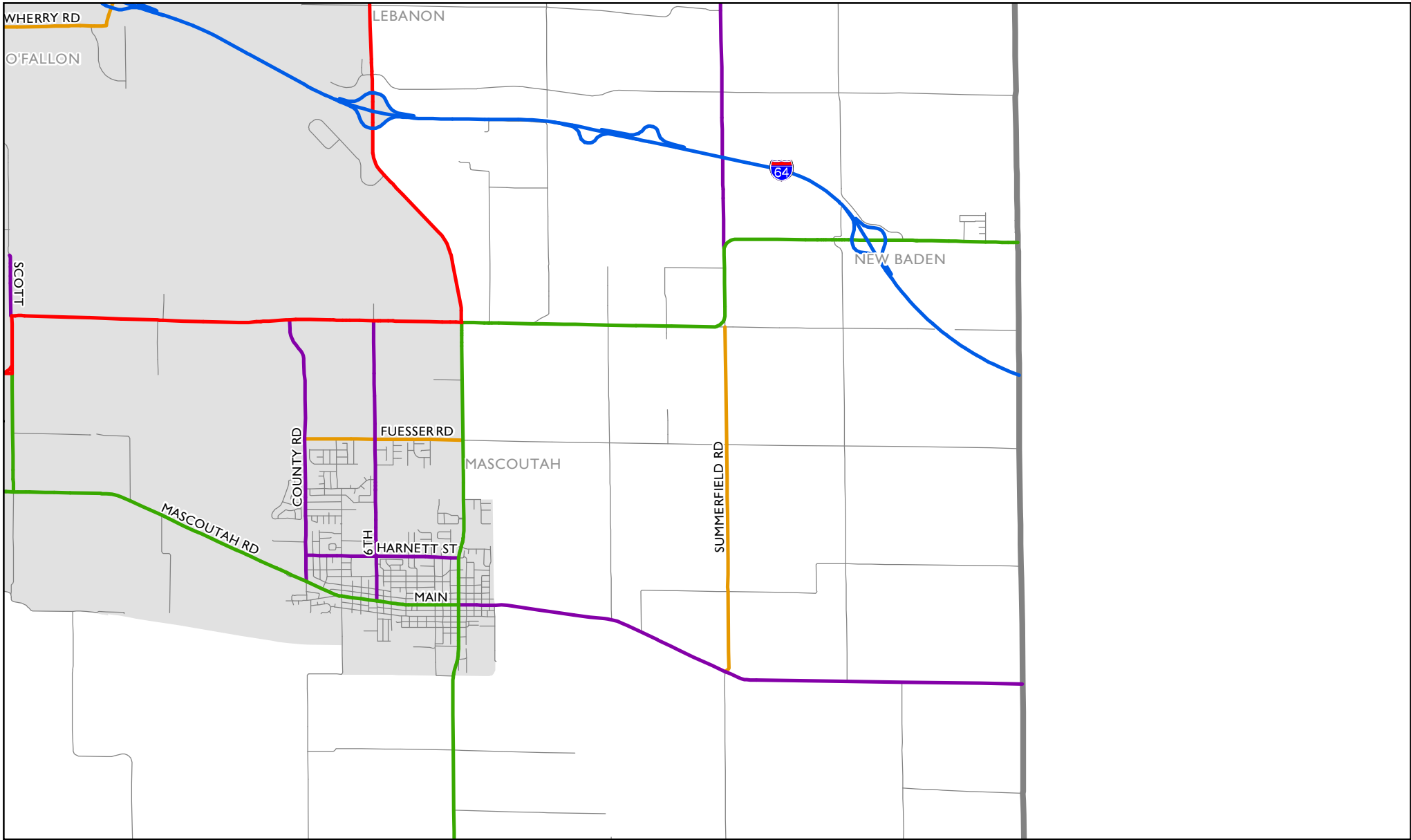
Map 5 of 12
 St. Clair County, Illinois
 November 2019

- Interstate
- Expressway
- Principal Arterial
- Minor Arterial
- Major Collector
- Minor Collector
- Local Road

- County Boundary
- Urban Area Boundary

These changes are pending approval by FHWA



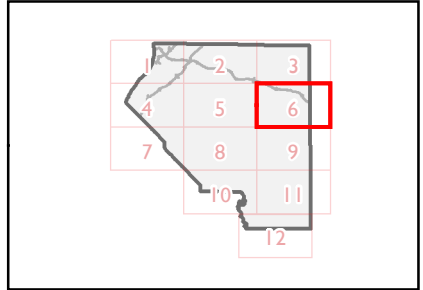


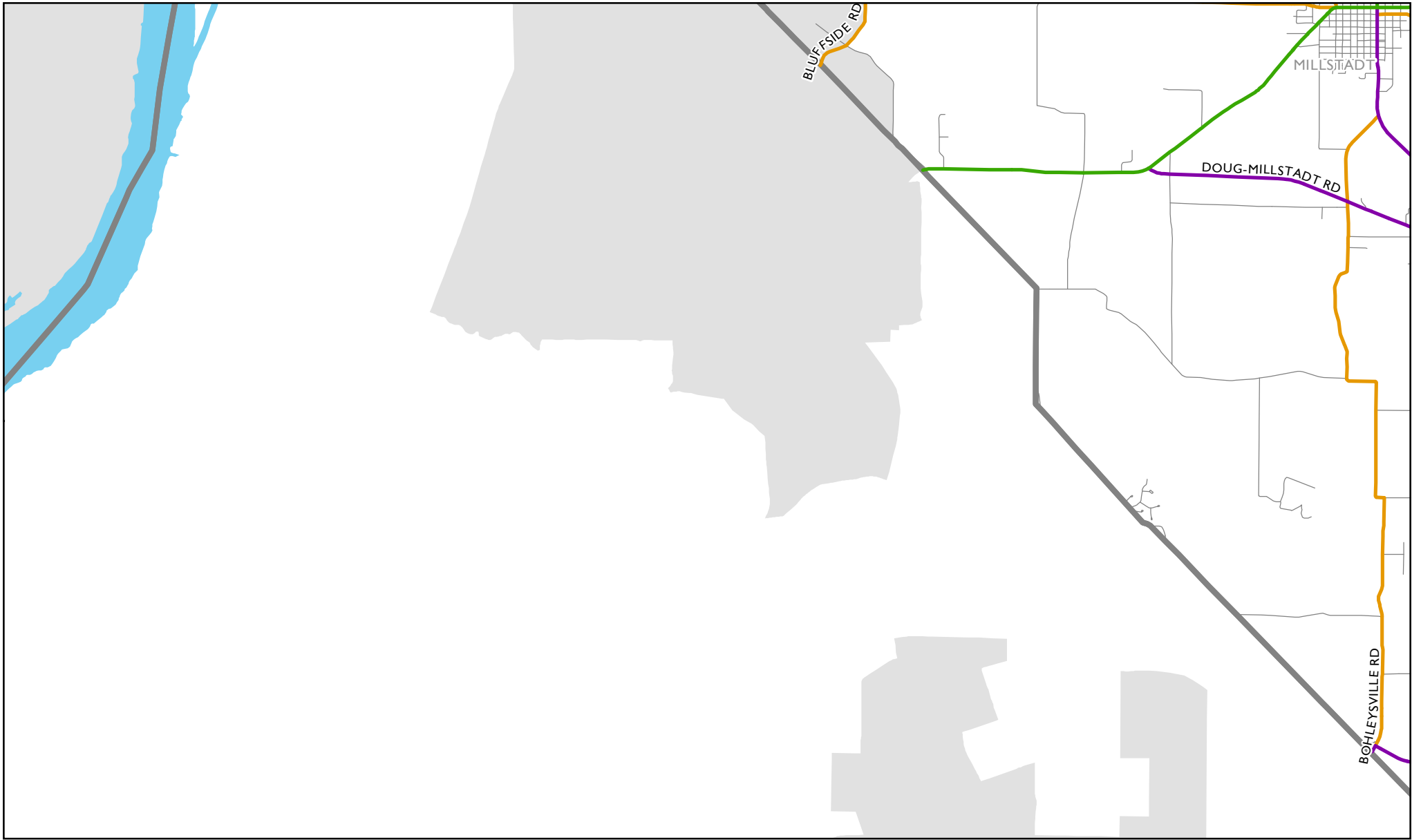
Map 6 of 12
 St. Clair County, Illinois
 November 2019

- Interstate
- Expressway
- Principal Arterial
- Minor Arterial
- Major Collector
- Minor Collector
- Local Road

- County Boundary
- Urban Area Boundary



These changes are pending approval by FHWA





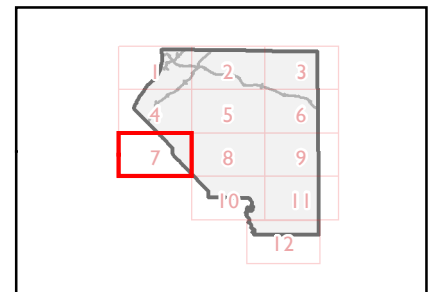
Map 7 of 12
 St. Clair County, Illinois
 November 2019

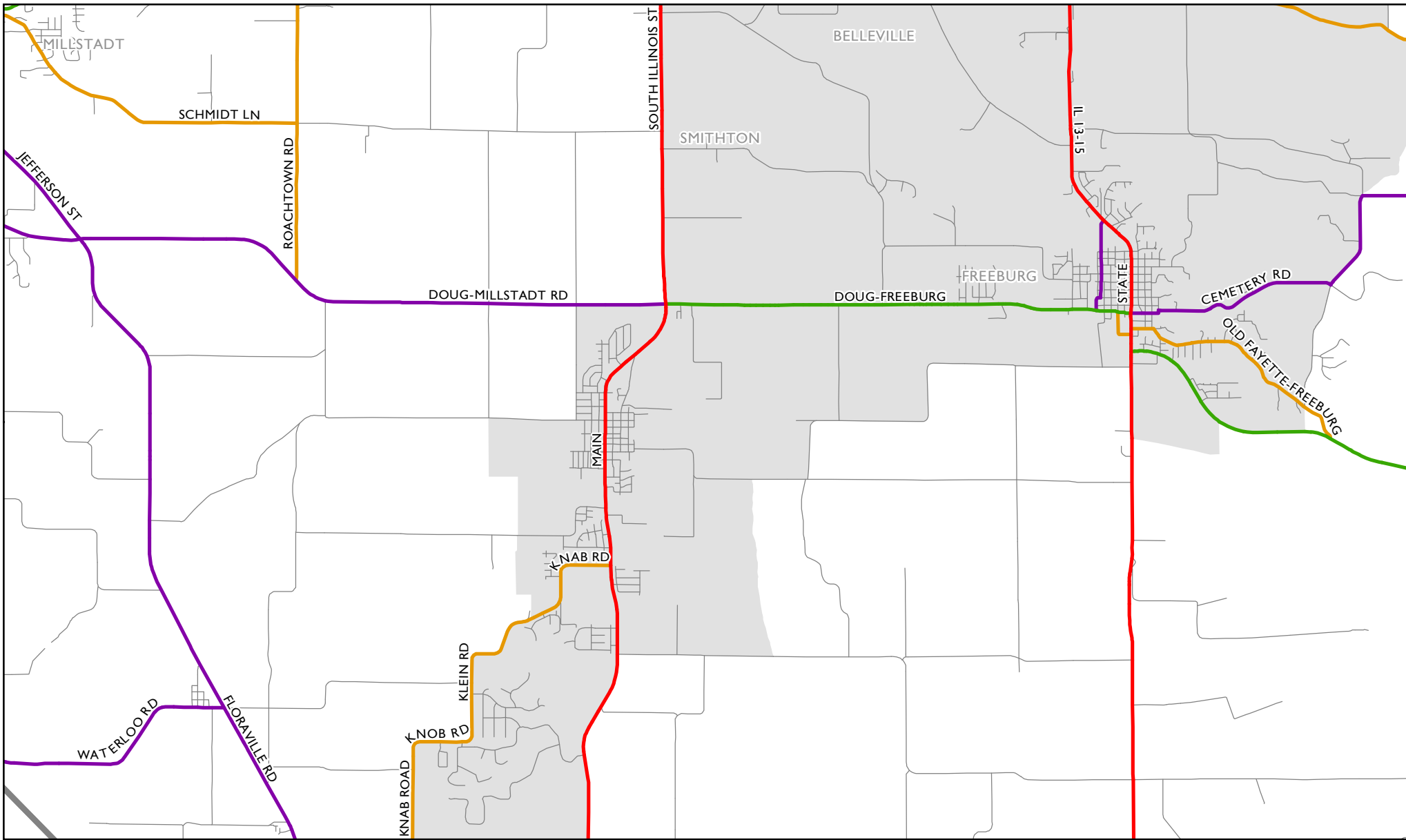
- Interstate
- Expressway
- Principal Arterial
- Minor Arterial
- Major Collector
- Minor Collector
- Local Road

-  County Boundary
-  Urban Area Boundary



These changes are pending approval by FHWA



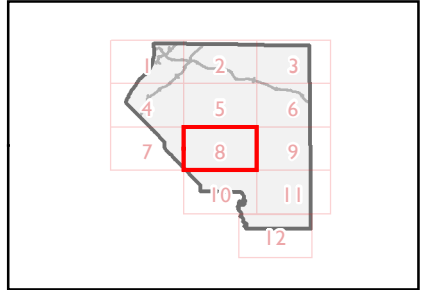


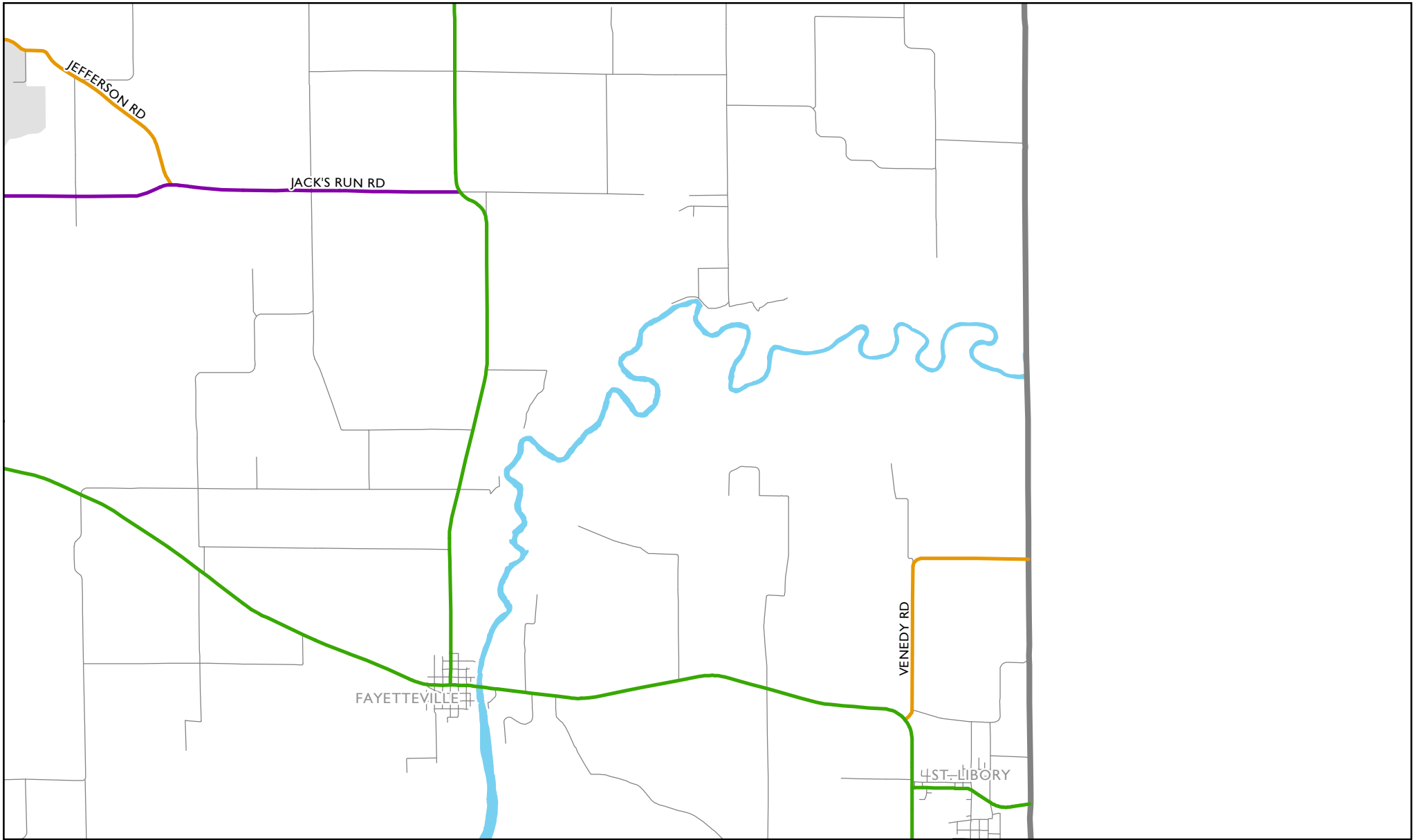
Map 8 of 12
 St. Clair County, Illinois
 November 2019

- Interstate
- Expressway
- Principal Arterial
- Minor Arterial
- Major Collector
- Minor Collector
- Local Road

- County Boundary
- Urban Area Boundary



These changes are pending approval by FHWA





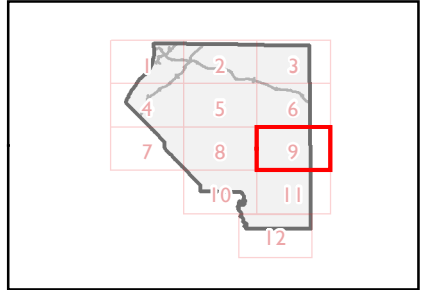
Map 9 of 12
 St. Clair County, Illinois
 November 2019

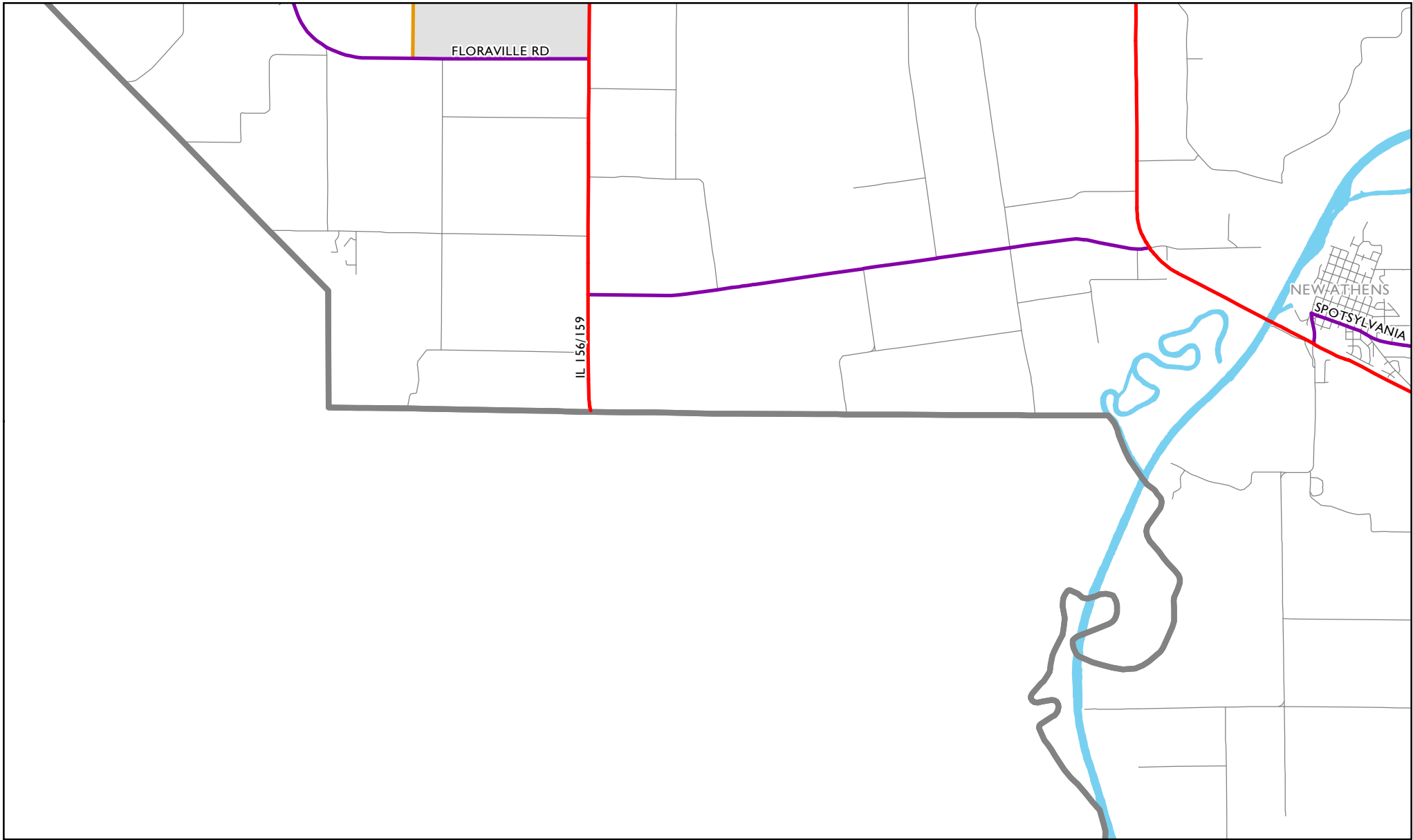
- Interstate
- Expressway
- Principal Arterial
- Minor Arterial
- Major Collector
- Minor Collector
- Local Road

-  County Boundary
-  Urban Area Boundary





These changes are pending approval by FHWA





Map 10 of 12
 St. Clair County, Illinois
 November 2019

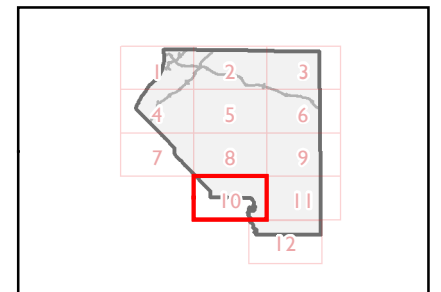
- Interstate
- Expressway
- Principal Arterial
- Minor Arterial
- Major Collector
- Minor Collector
- Local Road

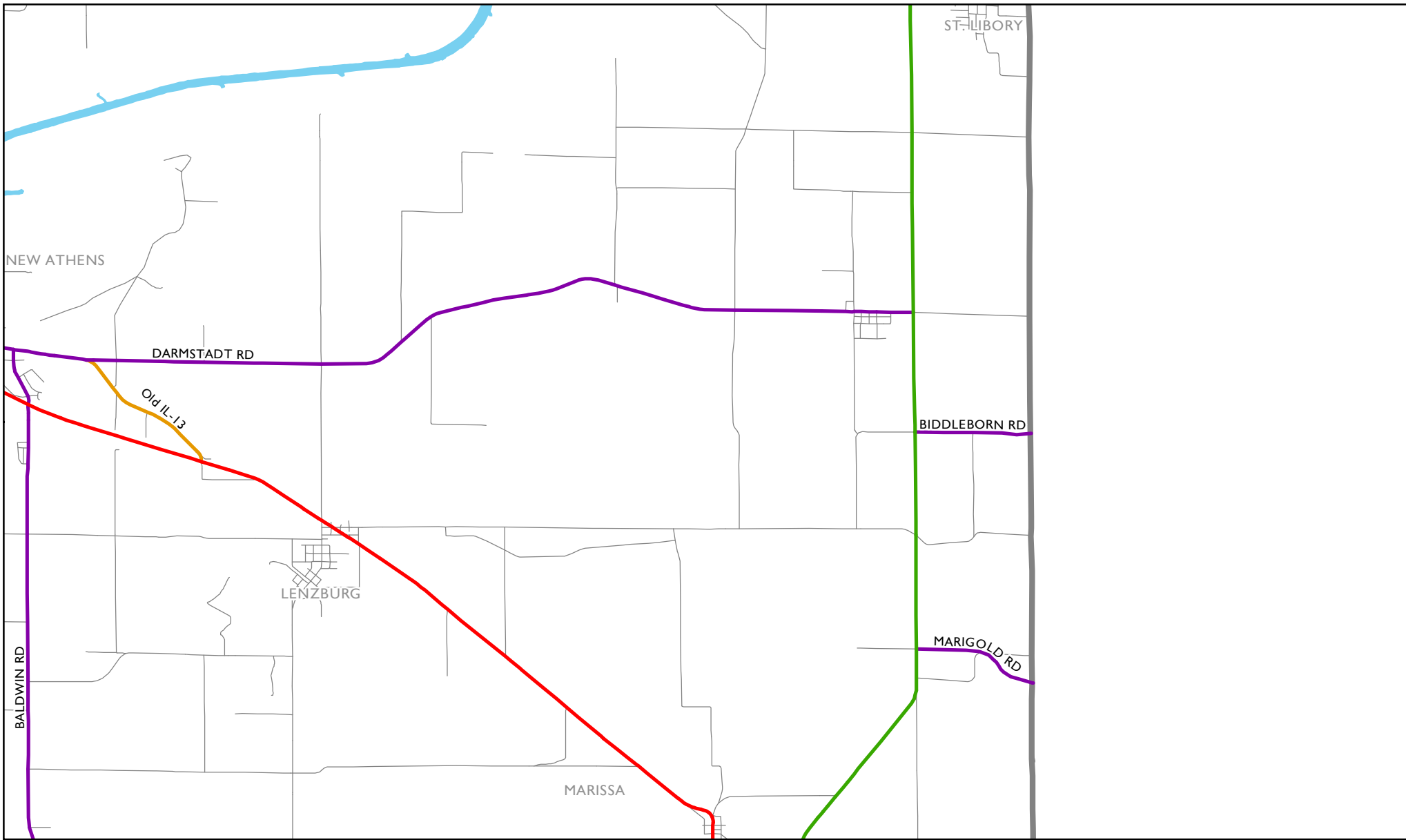
-  County Boundary
-  Urban Area Boundary

These changes are pending approval by FHWA



EAST-WEST GATEWAY
 Council of Governments



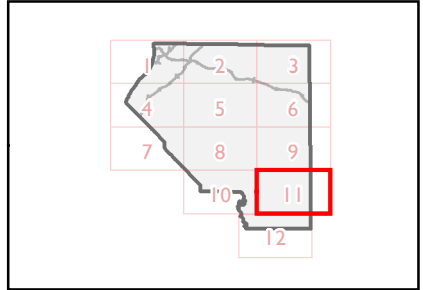


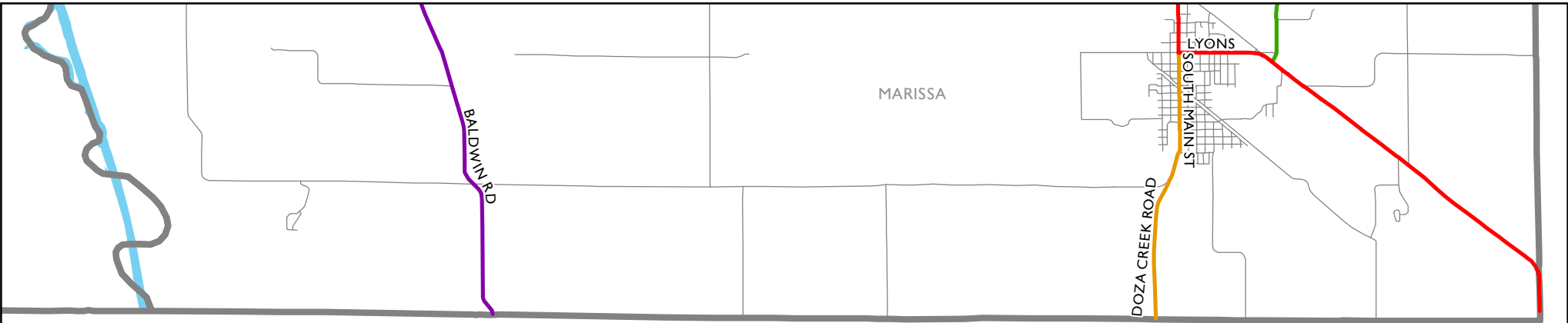
Map 11 of 12
St. Clair County, Illinois
 November 2019

- Interstate
- Expressway
- Principal Arterial
- Minor Arterial
- Major Collector
- Minor Collector
- Local Road

- County Boundary
- Urban Area Boundary

These changes are pending approval by FHWA





Map 12 of 12
St. Clair County, Illinois
 November 2019

- Interstate
- Expressway
- Principal Arterial
- Minor Arterial
- Major Collector
- Minor Collector
- Local Road

- County Boundary
- Urban Area Boundary

These changes are pending approval by FHWA



EAST-WEST GATEWAY
 Council of Governments




Miles

