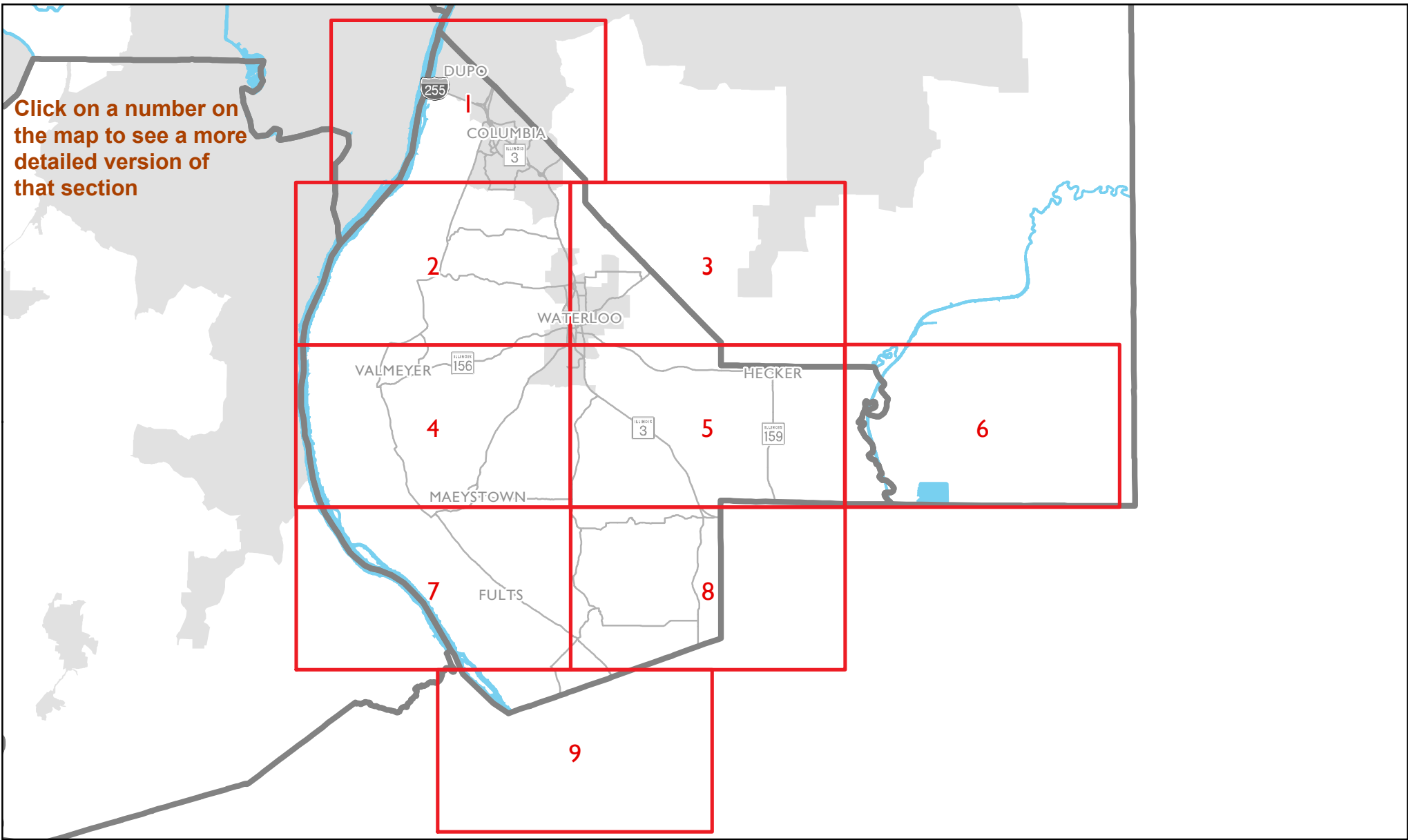







Click on a number on the map to see a more detailed version of that section

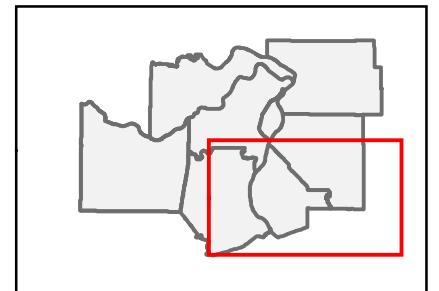


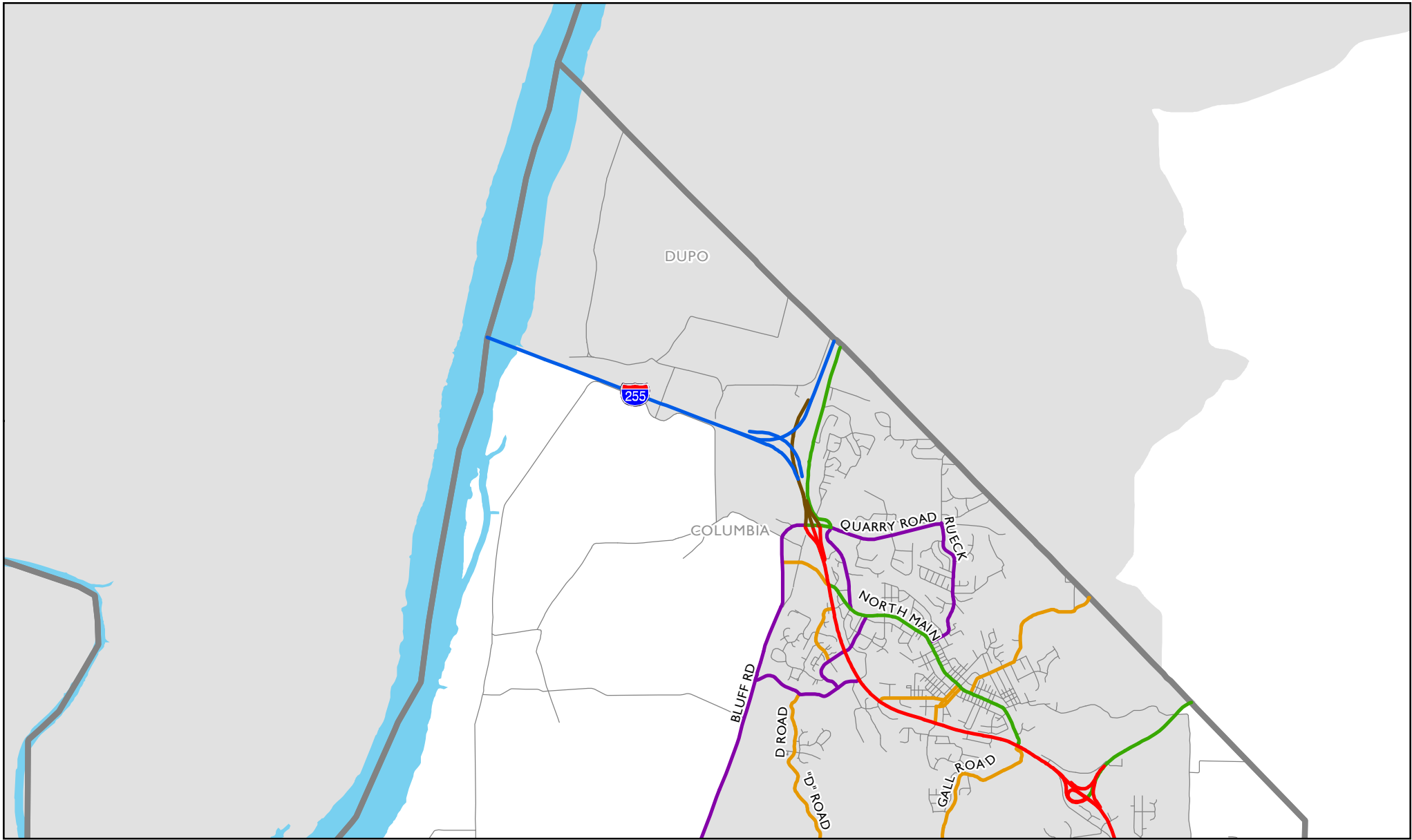
Monroe County, Illinois Index of Functional Classification Maps

November 2019

-  Map Index
-  County Boundary
-  Urban Area Boundary
-  Functionally Classified Roads
-  River or Lake




EAST-WEST GATEWAY
Council of Governments





Map 1 of 9
 Monroe County, Illinois
 November 2019

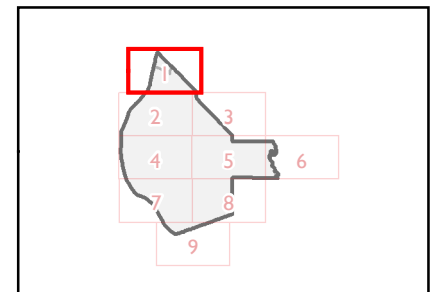
- Interstate
- Expressway
- Principal Arterial
- Minor Arterial
- Major Collector
- Minor Collector
- Local Road

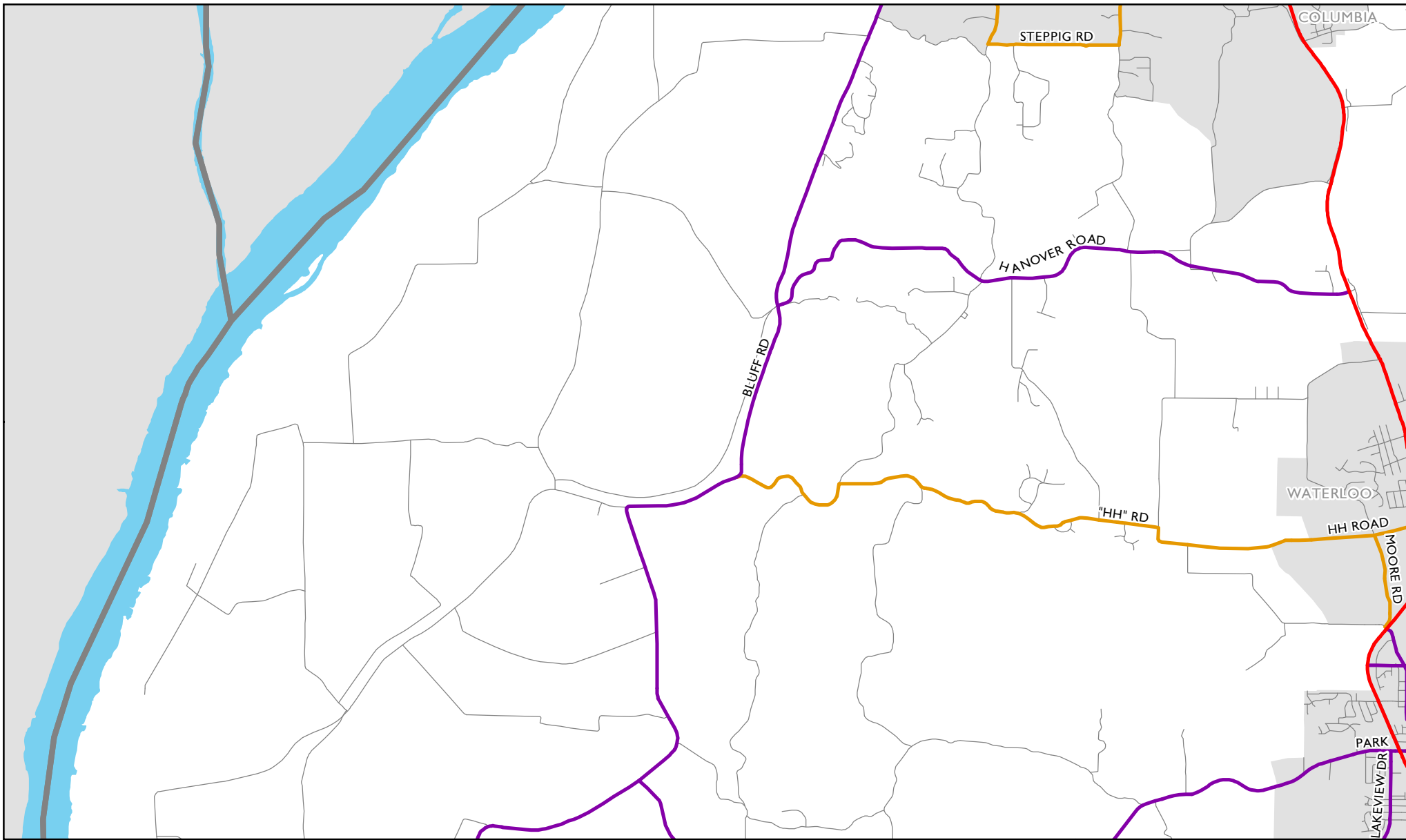
-  County Boundary
-  Urban Area Boundary

These changes are pending approval by FHWA





EAST-WEST GATEWAY
 Council of Governments





Map 2 of 9
 Monroe County, Illinois
 November 2019

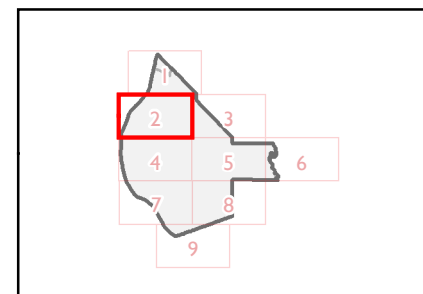
- Interstate
- Expressway
- Principal Arterial
- Minor Arterial
- Major Collector
- Minor Collector
- Local Road

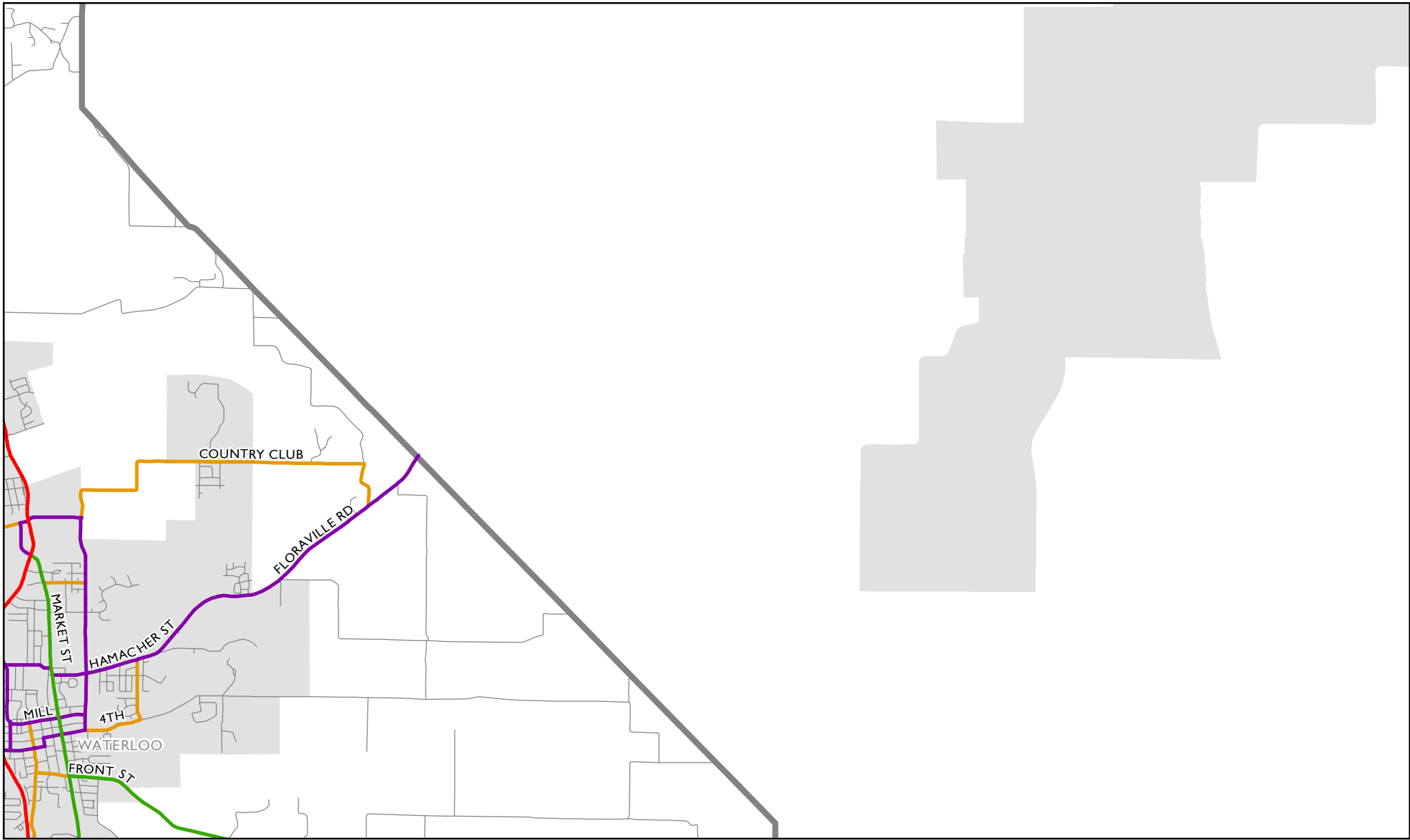
-  County Boundary
-  Urban Area Boundary

These changes are pending approval by FHWA





EAST-WEST GATEWAY
 Council of Governments





Map 3 of 9
Monroe County, Illinois
 November 2019

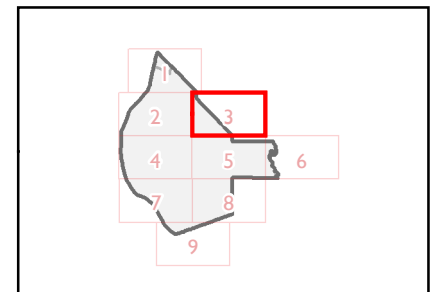
- Interstate
- Expressway
- Principal Arterial
- Minor Arterial
- Major Collector
- Minor Collector
- Local Road

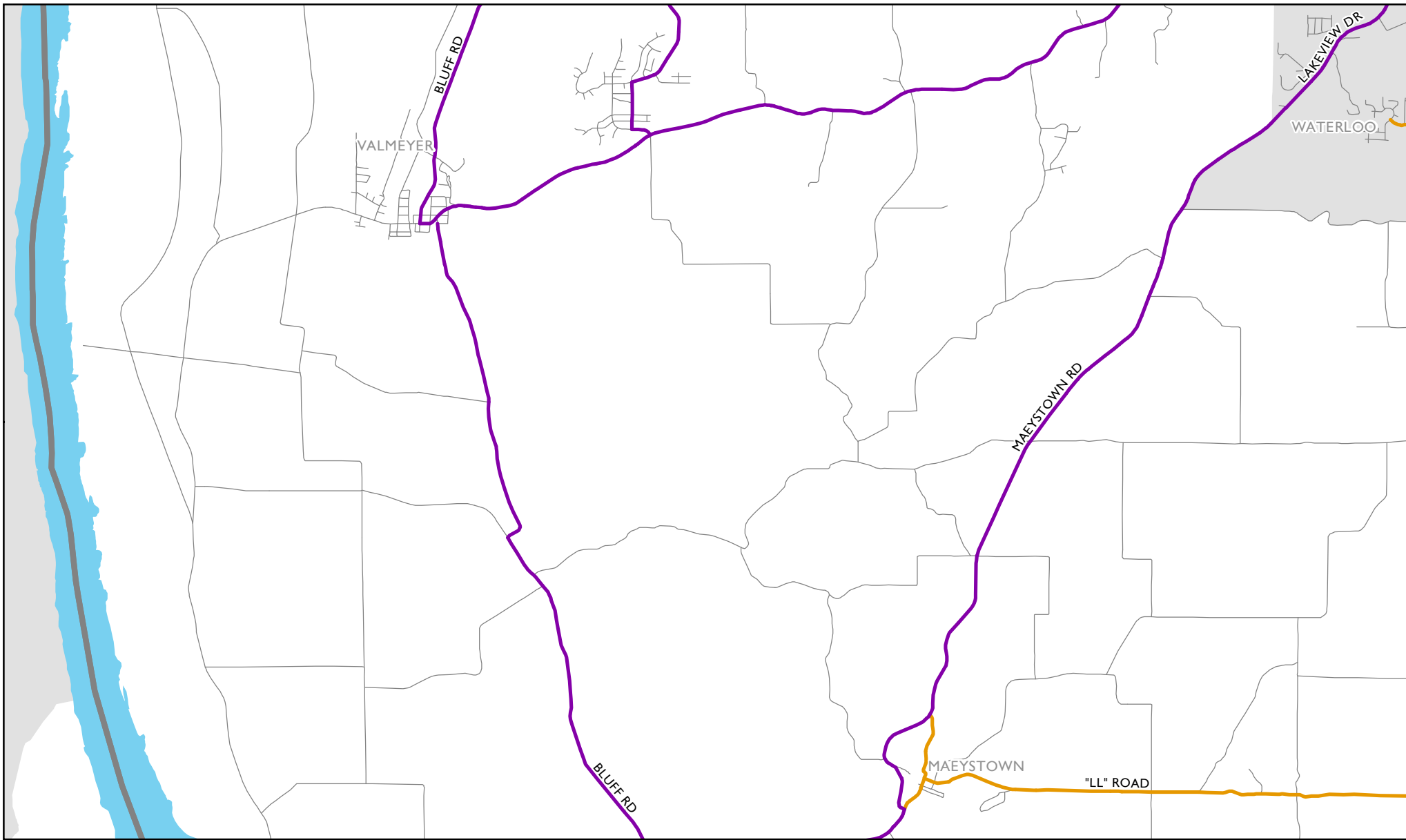
-  County Boundary
-  Urban Area Boundary

These changes are pending approval by FHWA



EAST-WEST GATEWAY
 Council of Governments





Map 4 of 9
 Monroe County, Illinois
 November 2019

- Interstate
- Expressway
- Principal Arterial
- Minor Arterial
- Major Collector
- Minor Collector
- Local Road

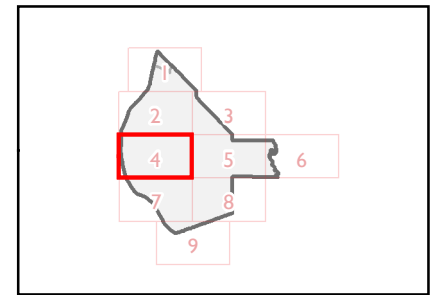
- County Boundary
- Urban Area Boundary

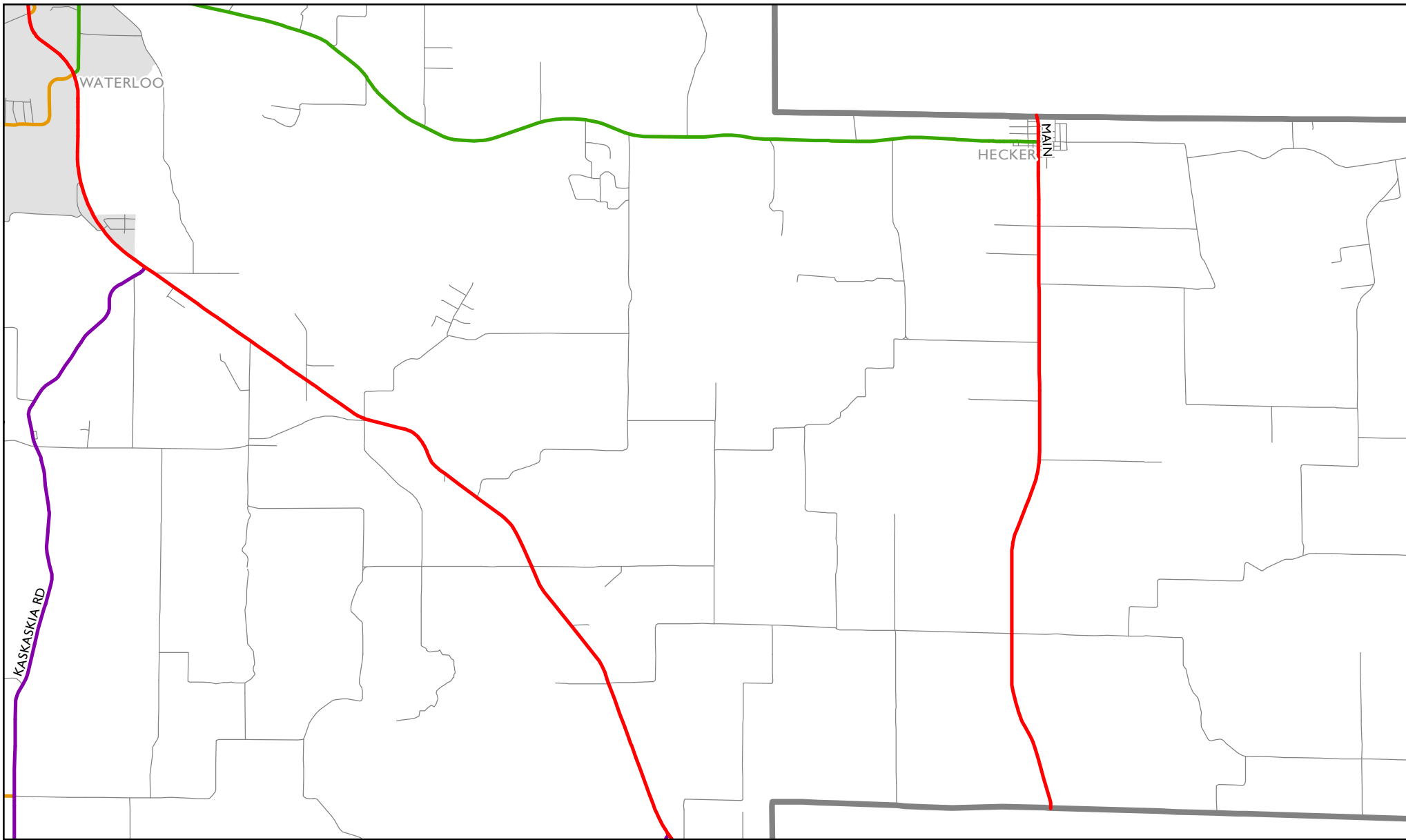
These changes are pending approval by FHWA



EAST-WEST GATEWAY
 Council of Governments









Map 5 of 9
Monroe County, Illinois
 November 2019

- Interstate
- Expressway
- Principal Arterial
- Minor Arterial
- Major Collector
- Minor Collector
- Local Road

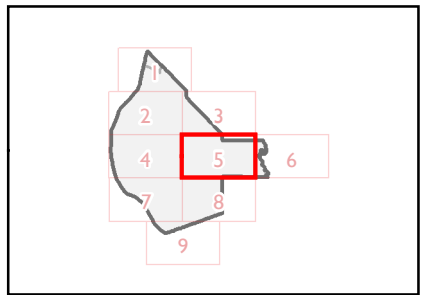
-  County Boundary
-  Urban Area Boundary


These changes are pending approval by FHWA



EAST-WEST GATEWAY
 Council of Governments







Map 6 of 9
Monroe County, Illinois
 November 2019

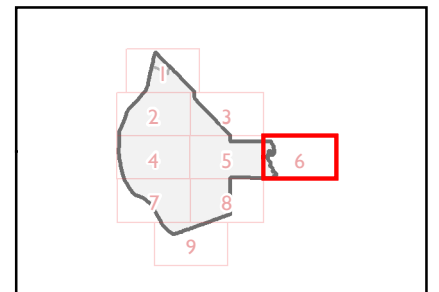
- Interstate
- Expressway
- Principal Arterial
- Minor Arterial
- Major Collector
- Minor Collector
- Local Road

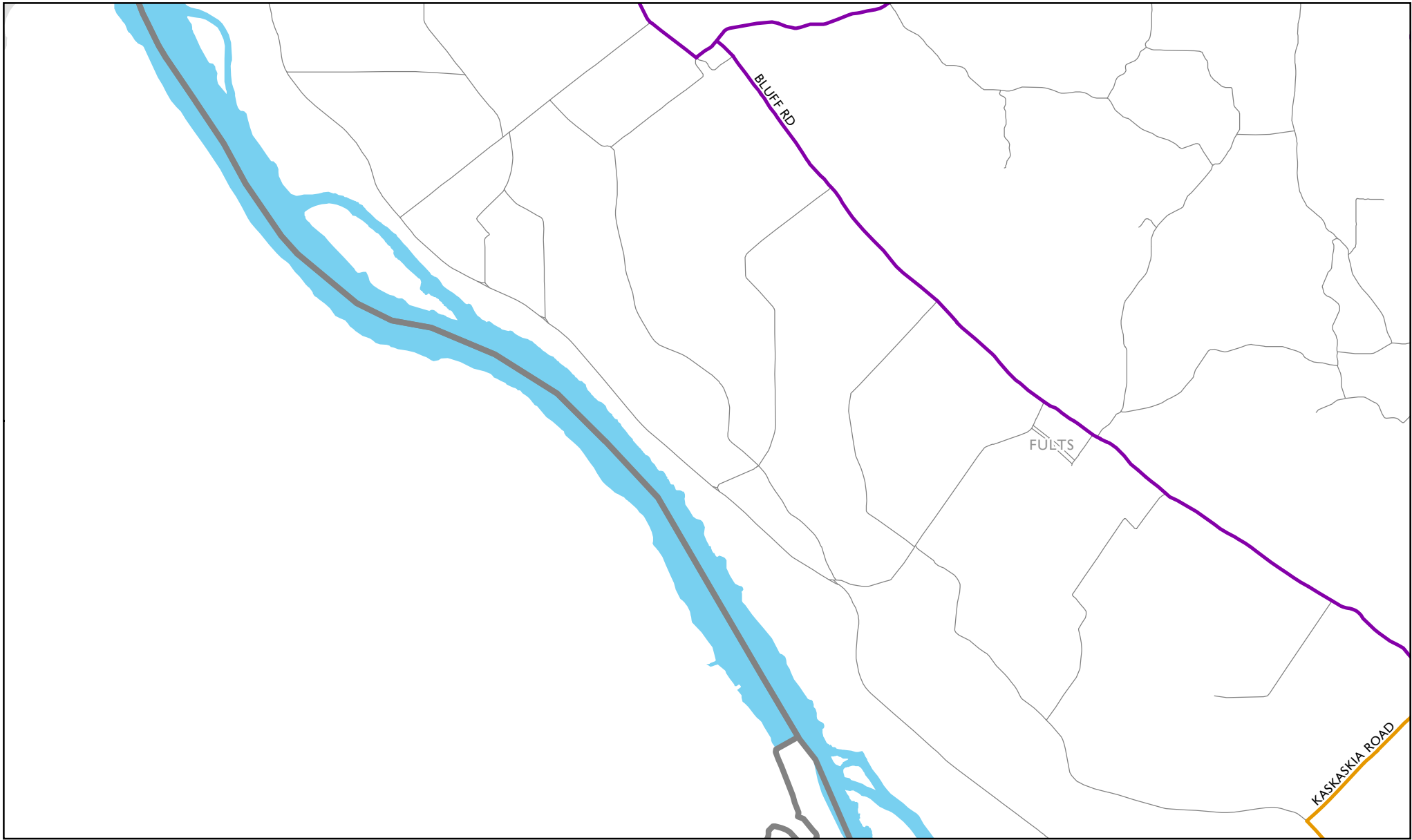
- County Boundary
- Urban Area Boundary

These changes are pending approval by FHWA





EAST-WEST GATEWAY
 Council of Governments





Map 7 of 9
 Monroe County, Illinois
 November 2019

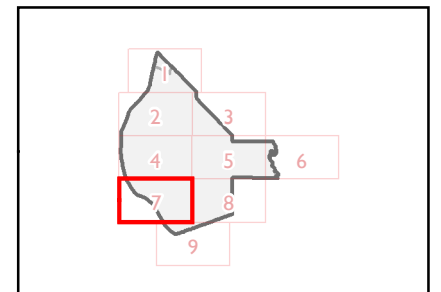
- Interstate
- Expressway
- Principal Arterial
- Minor Arterial
- Major Collector
- Minor Collector
- Local Road

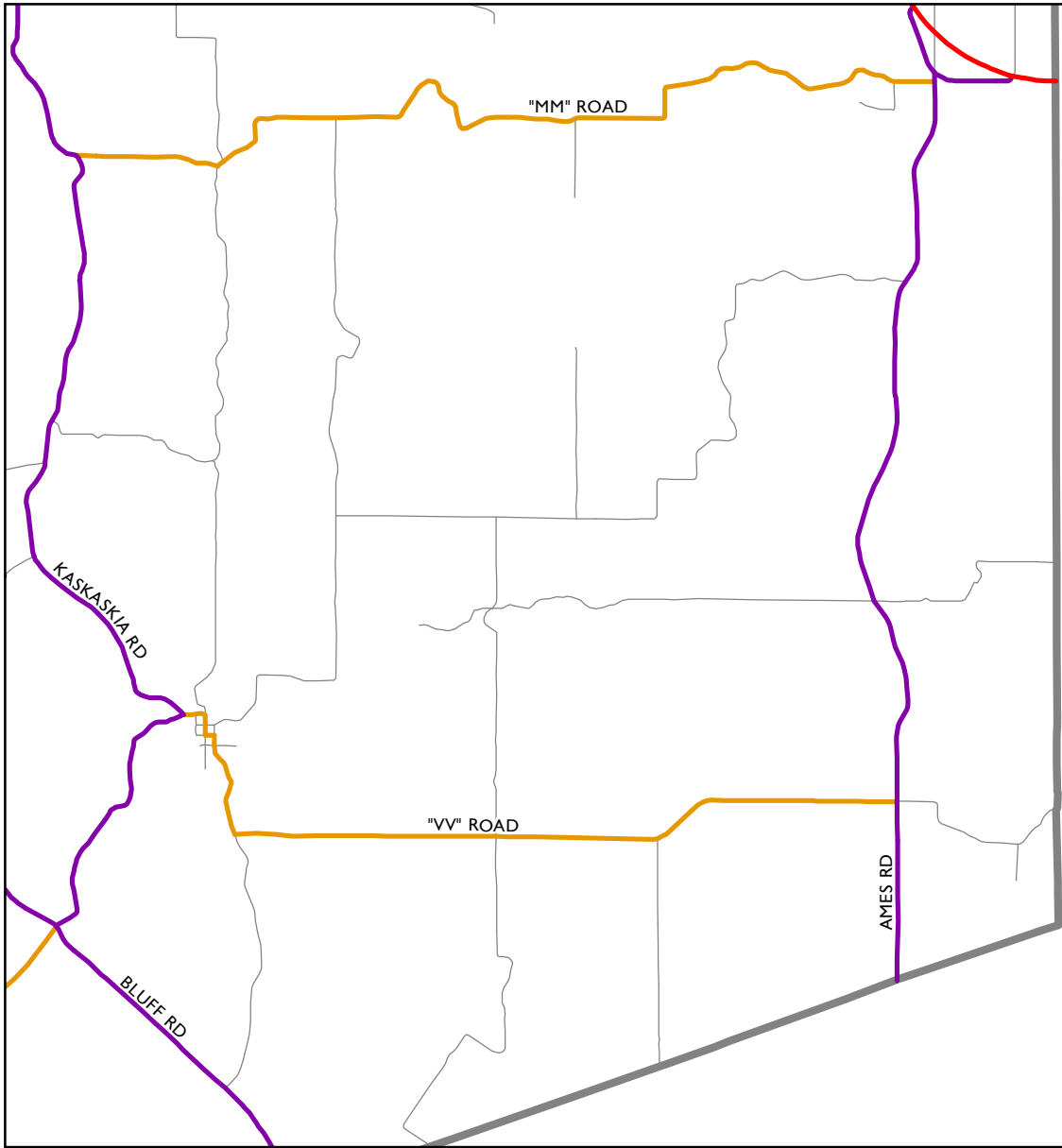
-  County Boundary
-  Urban Area Boundary

These changes are pending approval by FHWA





EAST-WEST GATEWAY
 Council of Governments





Map 8 of 9
 Monroe County, Illinois
 November 2019

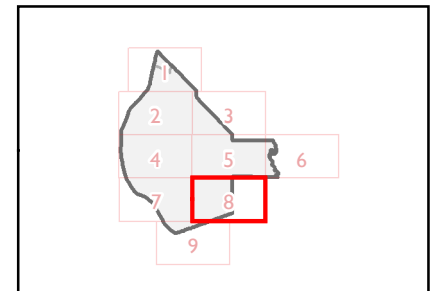
- Interstate
- Expressway
- Principal Arterial
- Minor Arterial
- Major Collector
- Minor Collector
- Local Road

-  County Boundary
-  Urban Area Boundary

These changes are pending approval by FHWA



EAST-WEST GATEWAY
 Council of Governments





Map 9 of 9
 Monroe County, Illinois
 November 2019

- Interstate
- Expressway
- Principal Arterial
- Minor Arterial
- Major Collector
- Minor Collector
- Local Road

- County Boundary
- Urban Area Boundary

These changes are pending approval by FHWA



EAST-WEST GATEWAY
 Council of Governments

