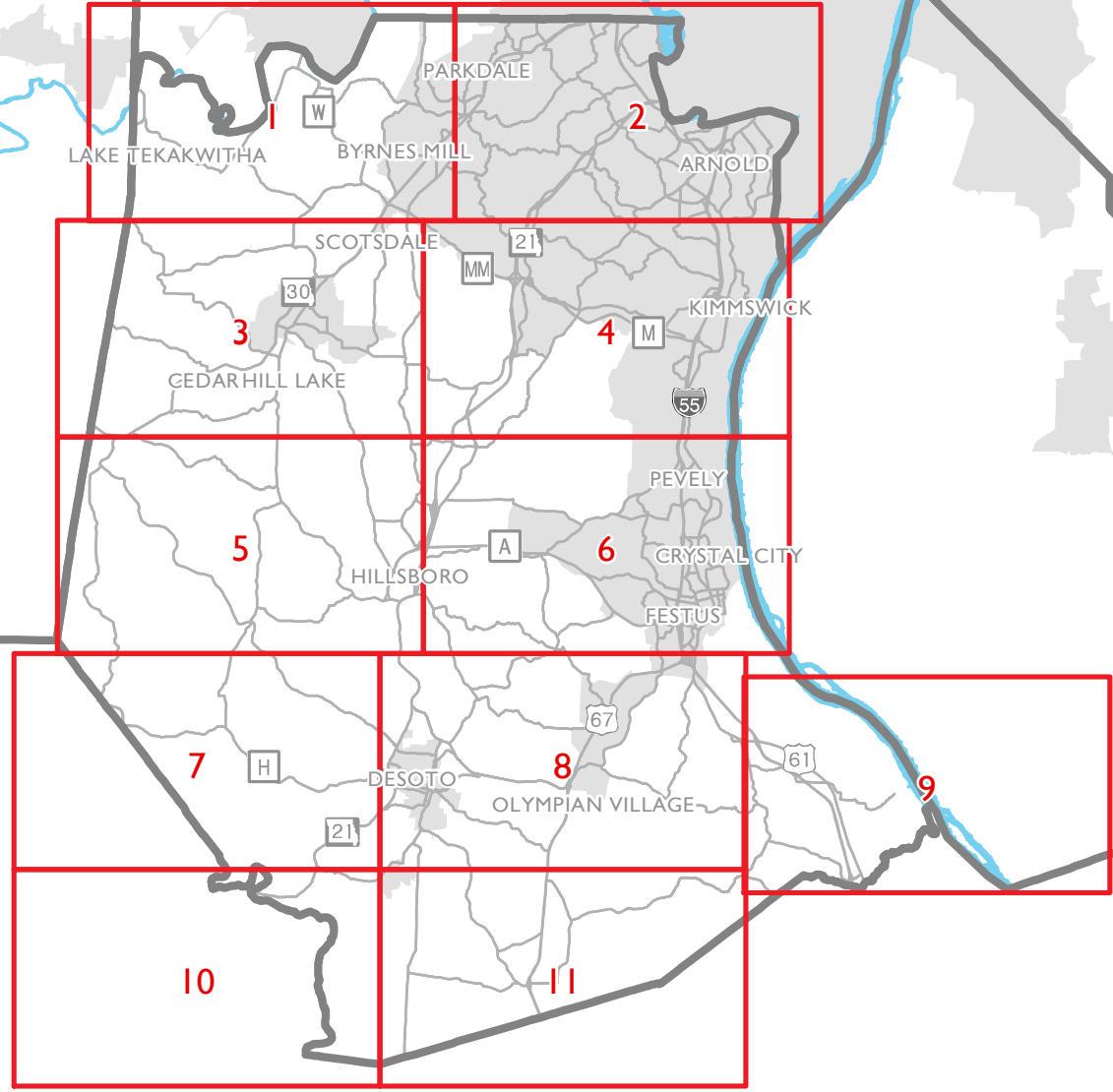







Click on a number on the map to see a more detailed version of that section



Jefferson County, Missouri
Index of
Functional Classification Maps
November 2019

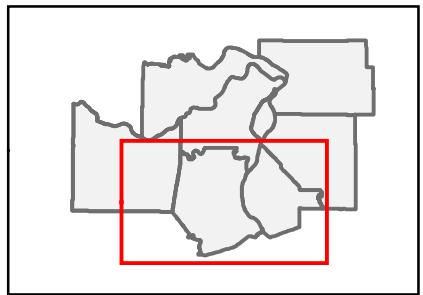
-  Map Index
-  County Boundary
-  Urban Area Boundary
-  Functionally Classified Roads
-  River or Lake

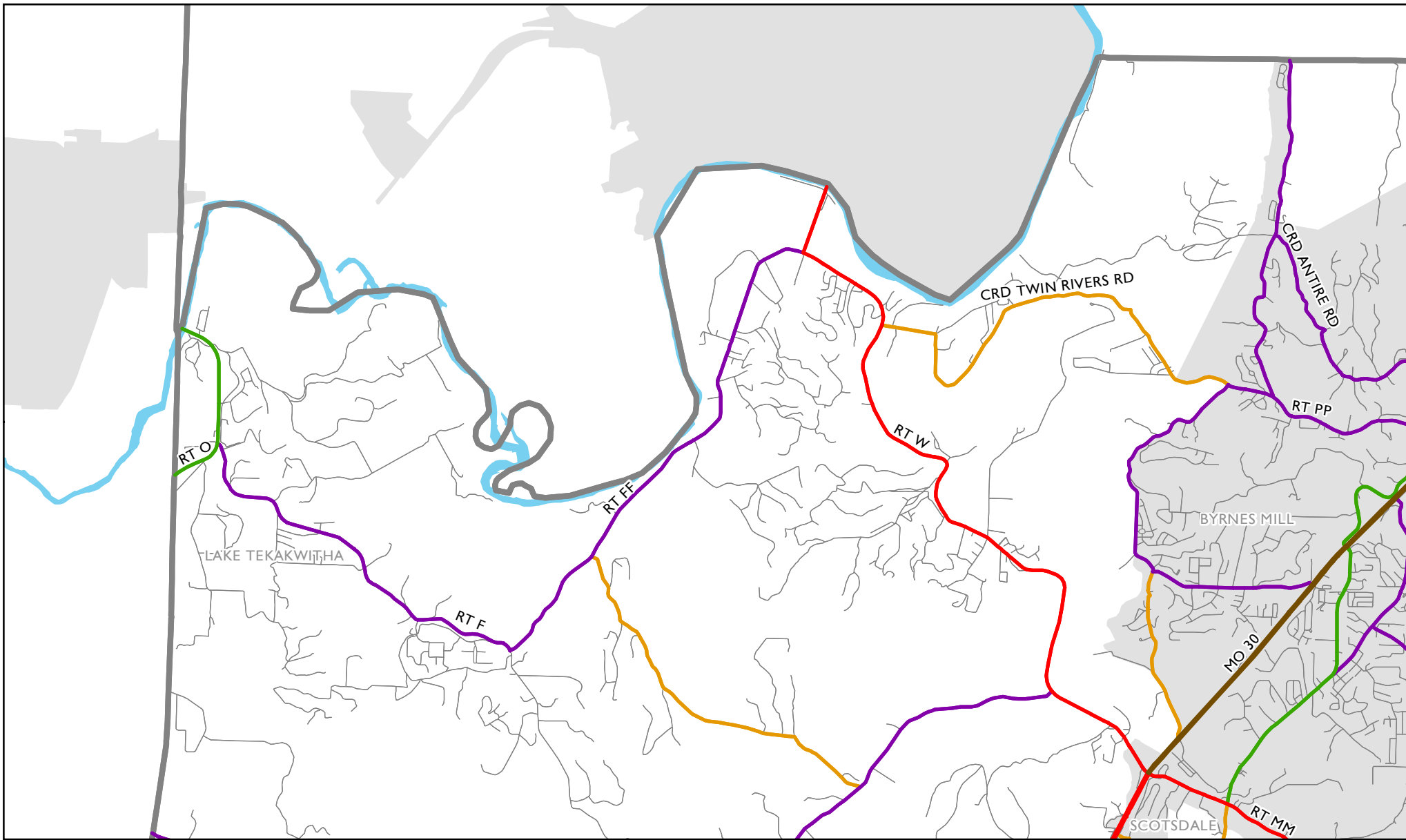


EAST-WEST GATEWAY
Council of Governments





Miles





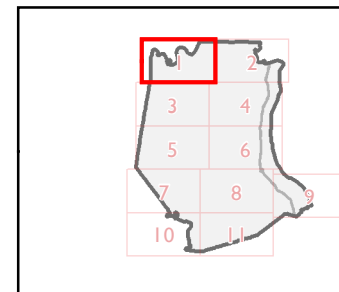
Map 1 of 11
 Jefferson County, Missouri
 November 2019

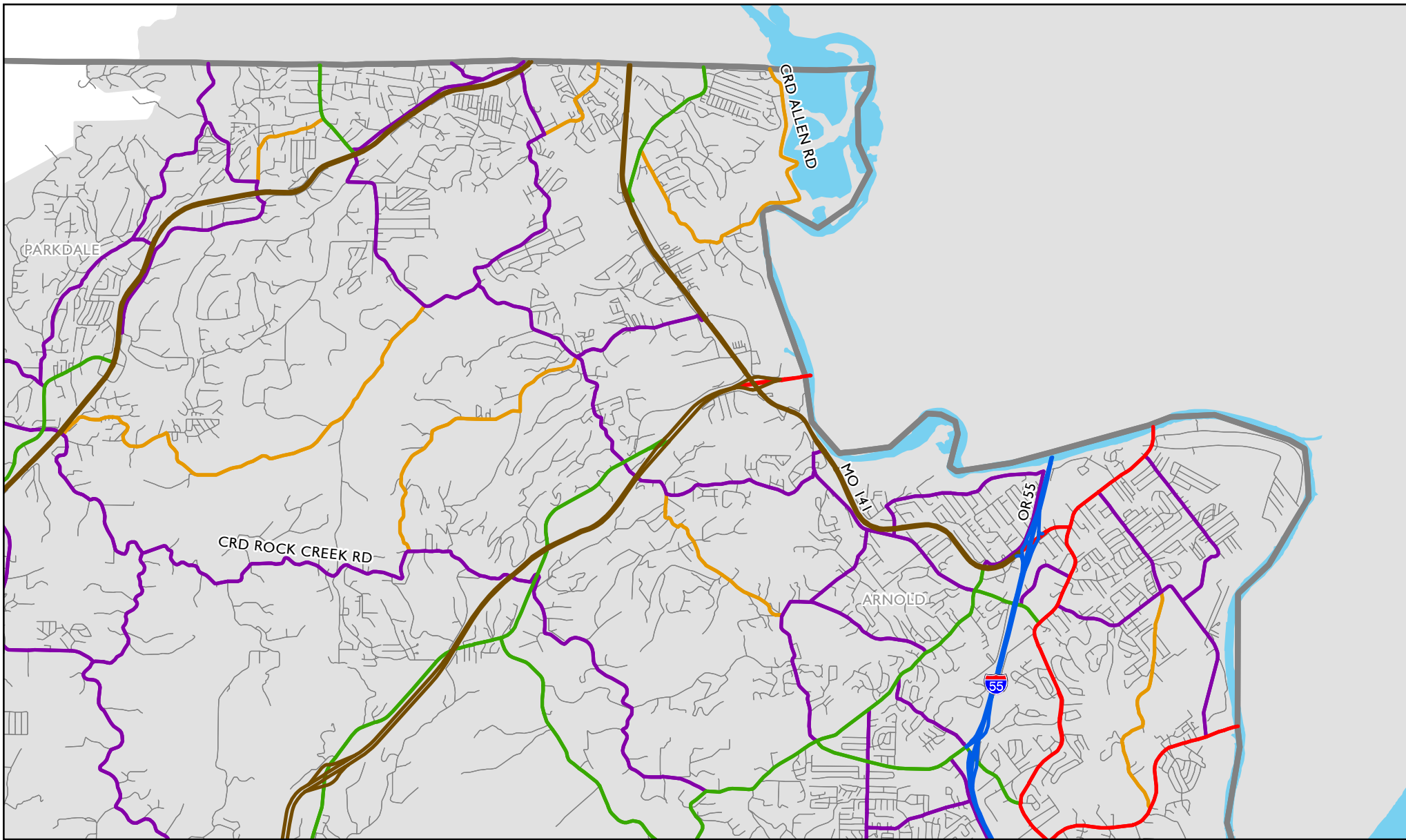
- Interstate
- Expressway
- Principal Arterial
- Minor Arterial
- Major Collector
- Minor Collector
- Local Road

-  County Boundary
-  Urban Area Boundary





FHWA Approval
 December 8, 2020





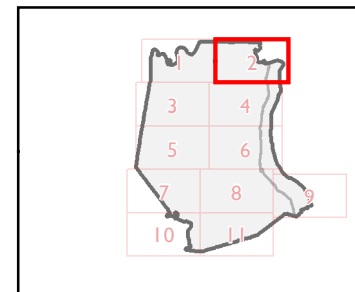
Map 2 of 11
 Jefferson County, Missouri
 November 2019

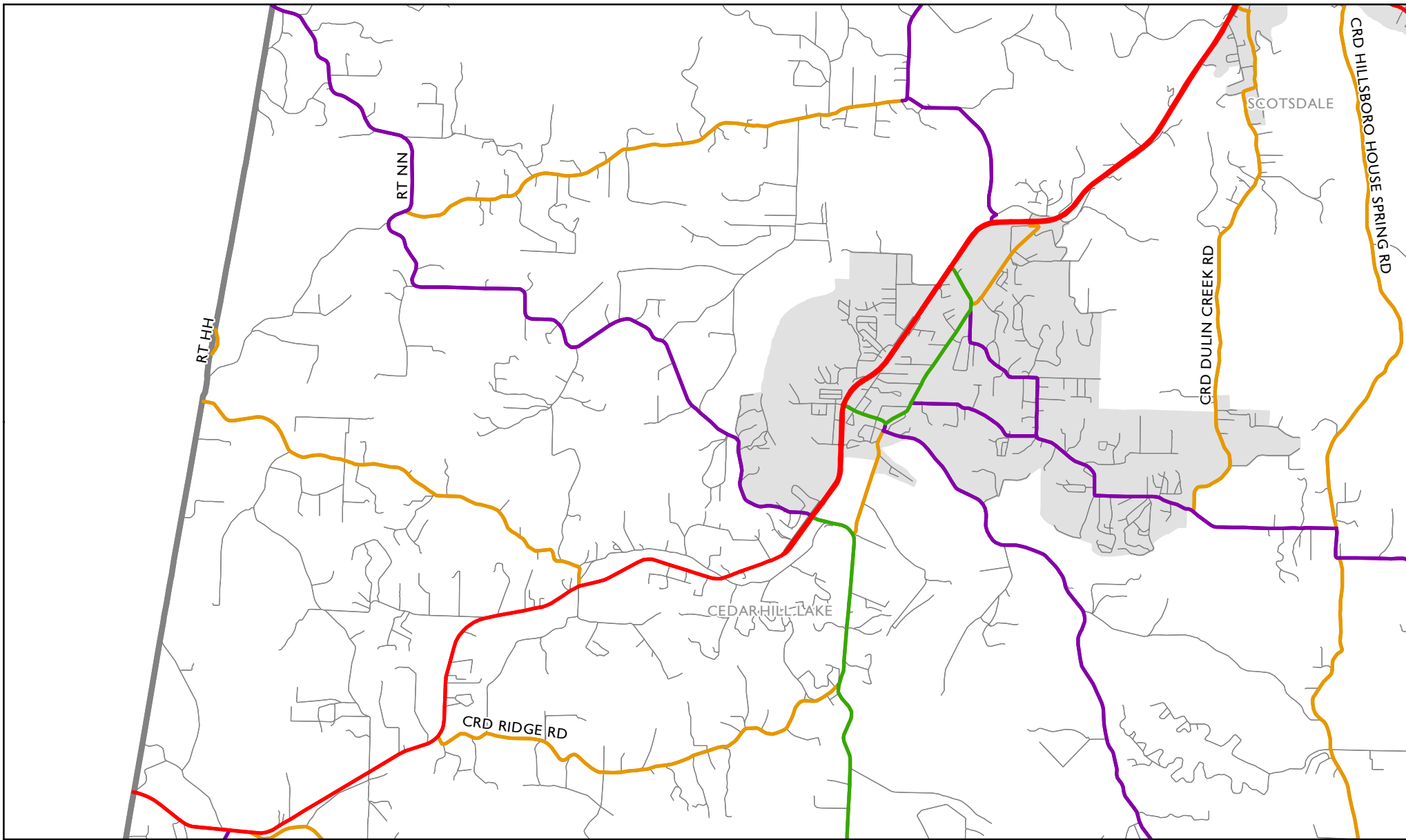
- Interstate
- Expressway
- Principal Arterial
- Minor Arterial
- Major Collector
- Minor Collector
- Local Road

-  County Boundary
-  Urban Area Boundary





FHWA Approval
 December 8, 2020





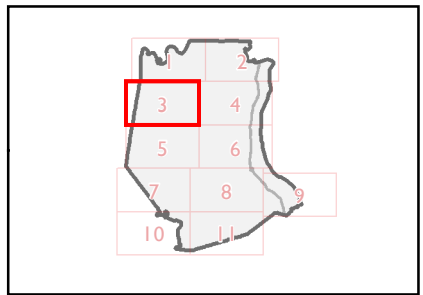
Map 3 of 11
 Jefferson County, Missouri
 November 2019

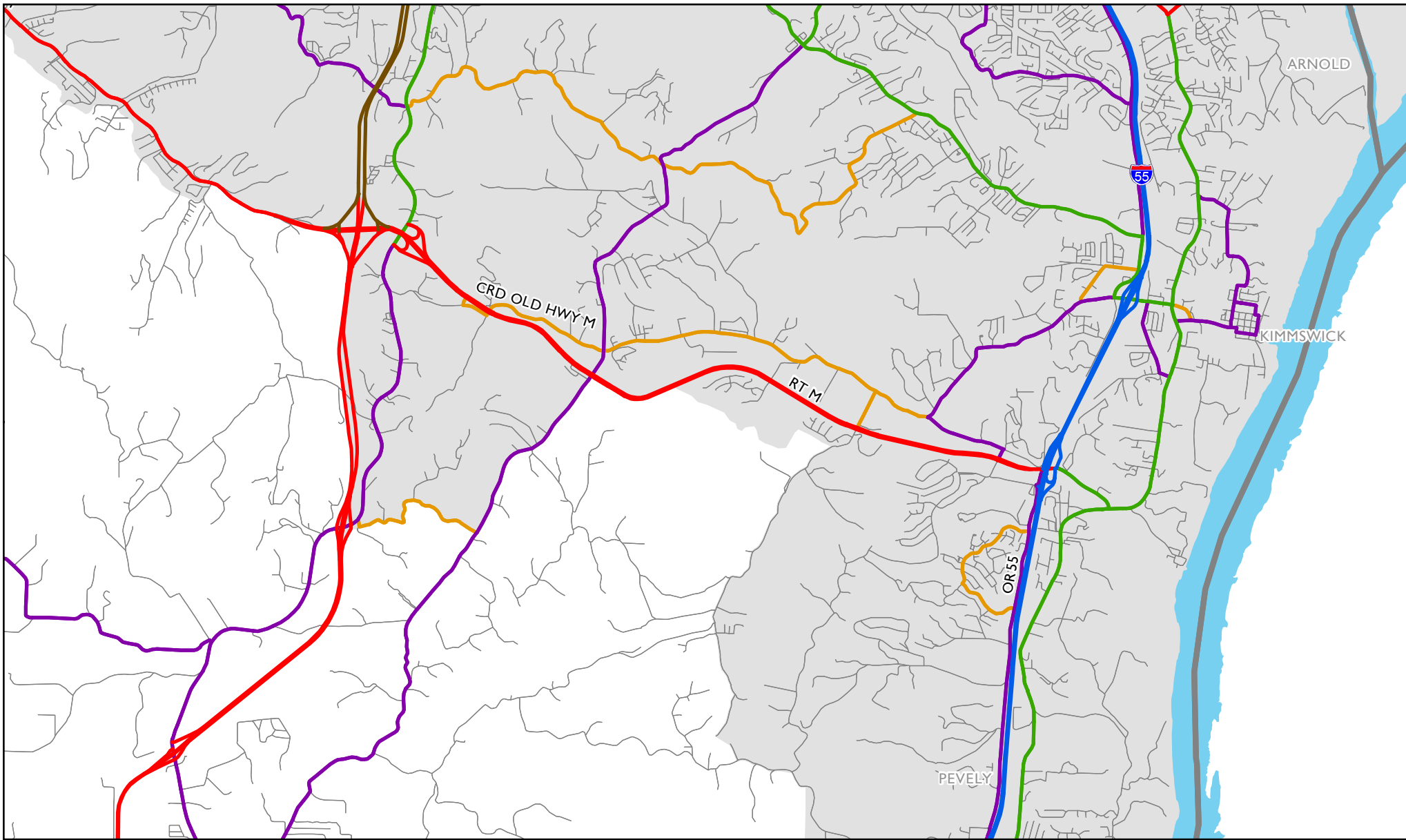
- Interstate
- Expressway
- Principal Arterial
- Minor Arterial
- Major Collector
- Minor Collector
- Local Road

-  County Boundary
-  Urban Area Boundary



FHWA Approval
 December 8, 2020





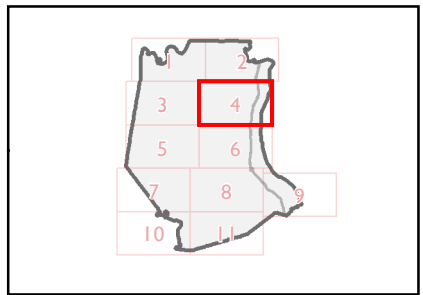
Map 4 of 11
 Jefferson County, Missouri
 November 2019

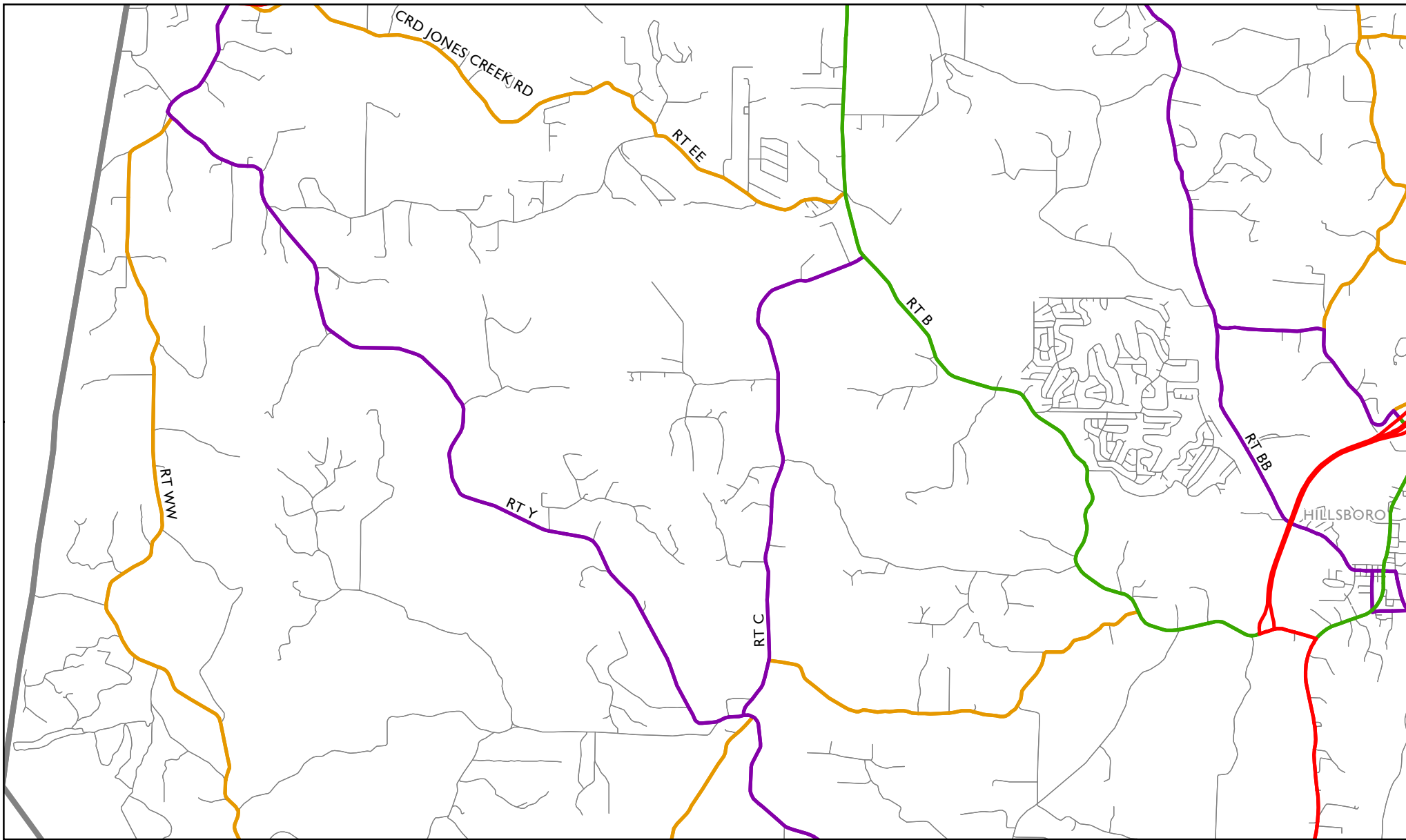
- Interstate
- Expressway
- Principal Arterial
- Minor Arterial
- Major Collector
- Minor Collector
- Local Road

- County Boundary
- Urban Area Boundary

EAST-WEST GATEWAY
 Council of Governments

FHWA Approval
 December 8, 2020





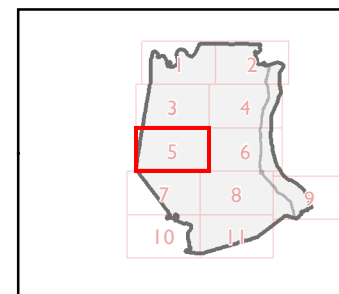
Map 5 of 11
 Jefferson County, Missouri
 November 2019

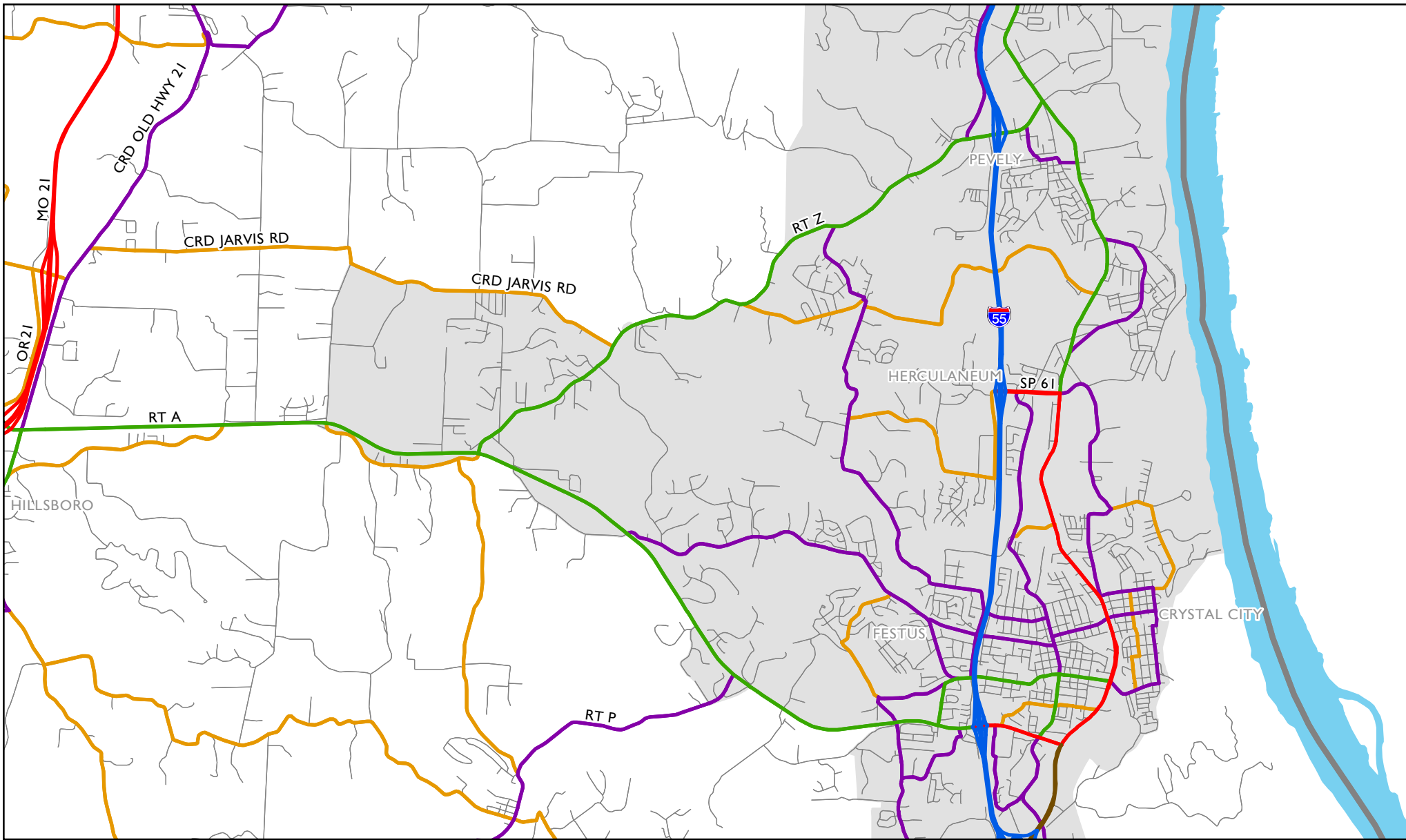
- Interstate
- Expressway
- Principal Arterial
- Minor Arterial
- Major Collector
- Minor Collector
- Local Road

- County Boundary
- Urban Area Boundary



FHWA Approval
 December 8, 2020





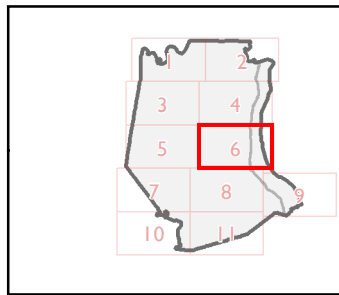
Map 6 of 11
 Jefferson County, Missouri
 November 2019

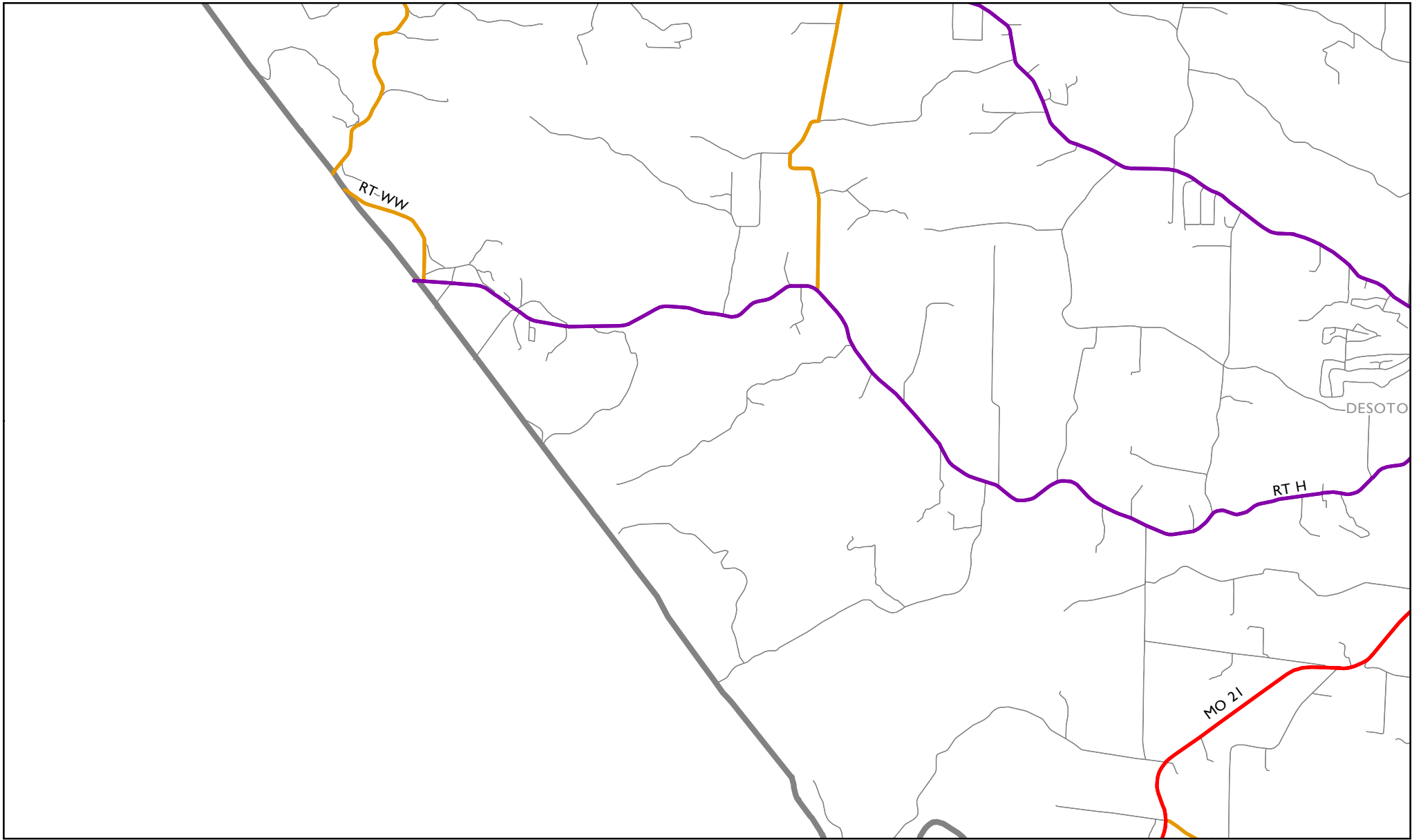
- Interstate
- Expressway
- Principal Arterial
- Minor Arterial
- Major Collector
- Minor Collector
- Local Road

- County Boundary
- Urban Area Boundary

EAST-WEST GATEWAY
 Council of Governments

FHWA Approval
 December 8, 2020





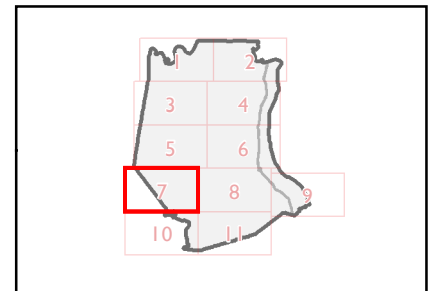
Map 7 of 11
 Jefferson County, Missouri
 November 2019

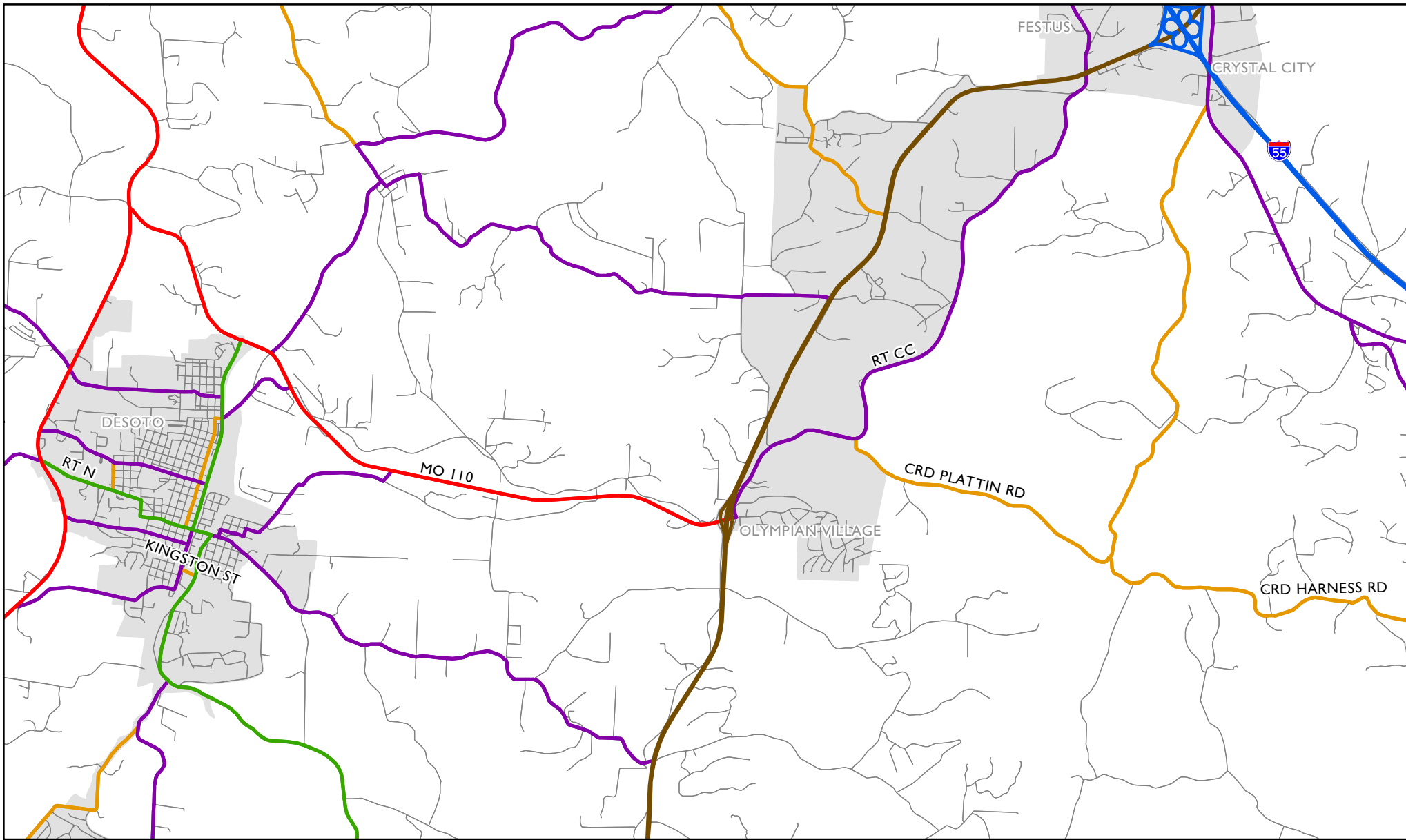
- Interstate
- Expressway
- Principal Arterial
- Minor Arterial
- Major Collector
- Minor Collector
- Local Road

- County Boundary
- Urban Area Boundary





FHWA Approval
 December 8, 2020





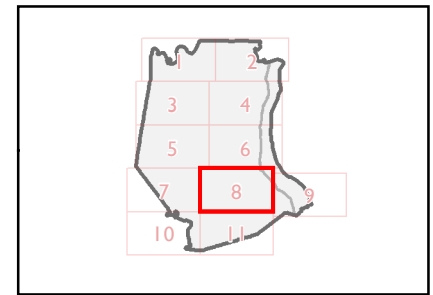
Map 8 of 11
 Jefferson County, Missouri
 November 2019

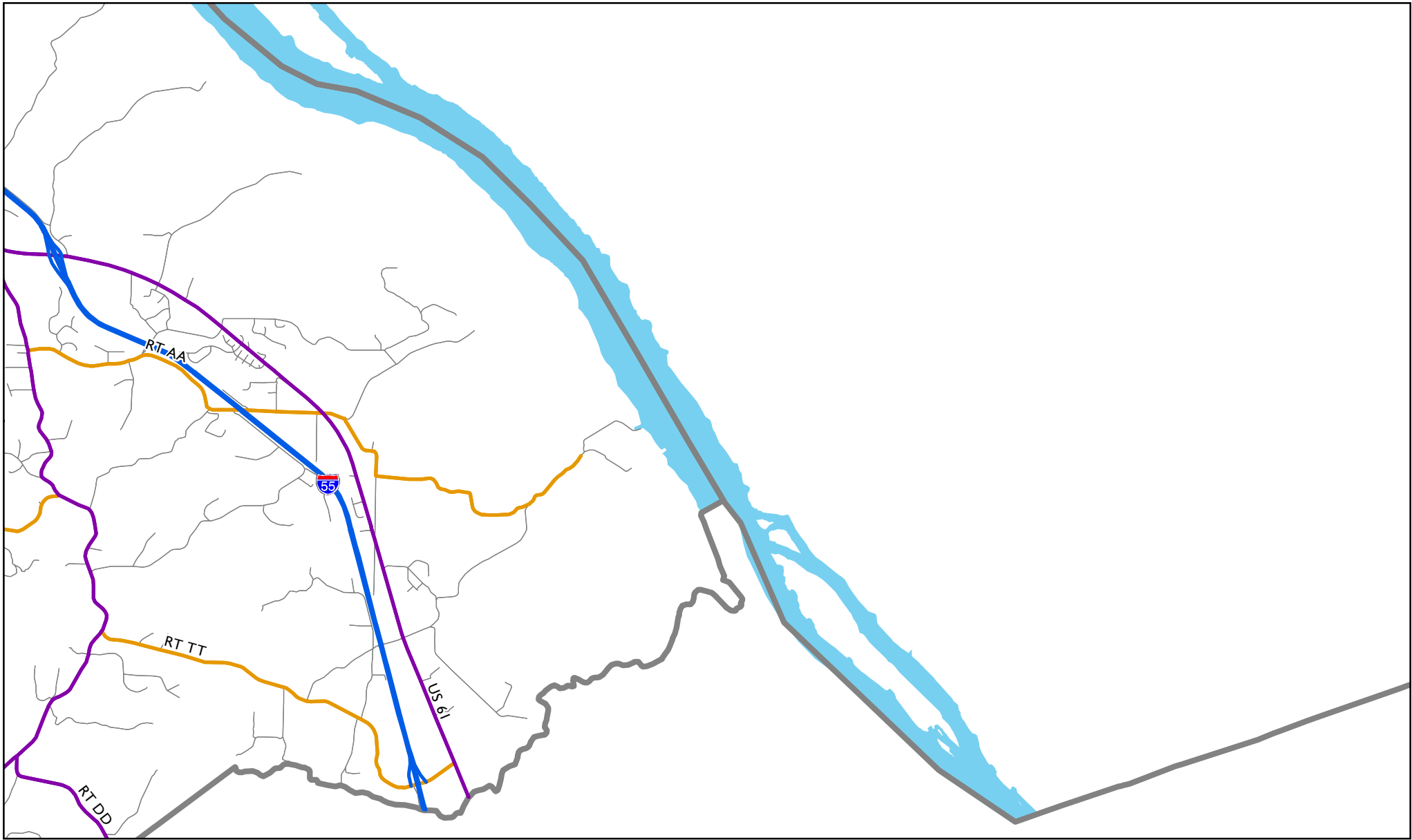
- Interstate
- Expressway
- Principal Arterial
- Minor Arterial
- Major Collector
- Minor Collector
- Local Road

-  County Boundary
-  Urban Area Boundary


 EAST-WEST GATEWAY
 Council of Governments

FHWA Approval
 December 8, 2020





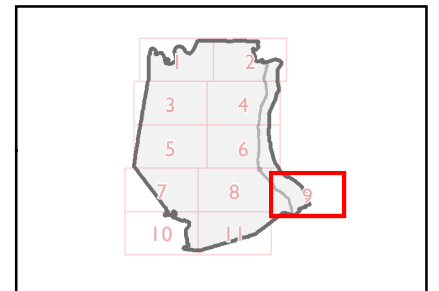
Map 9 of 11
 Jefferson County, Missouri
 November 2019

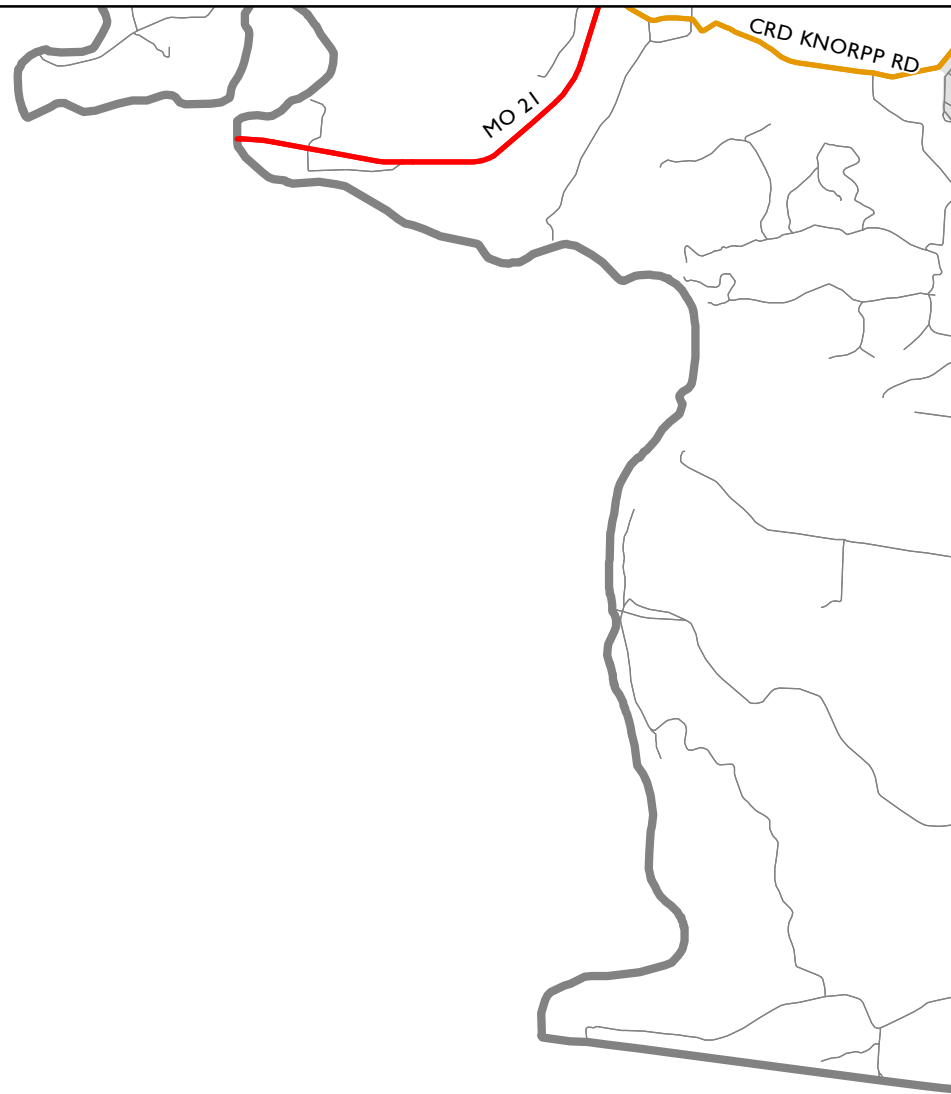
- Interstate
- Expressway
- Principal Arterial
- Minor Arterial
- Major Collector
- Minor Collector
- Local Road

- County Boundary
- Urban Area Boundary





FHWA Approval
 December 8, 2020





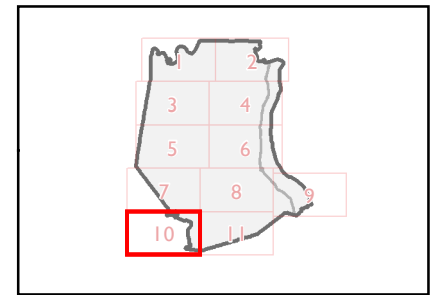
Map 10 of 11
 Jefferson County, Missouri
 November 2019

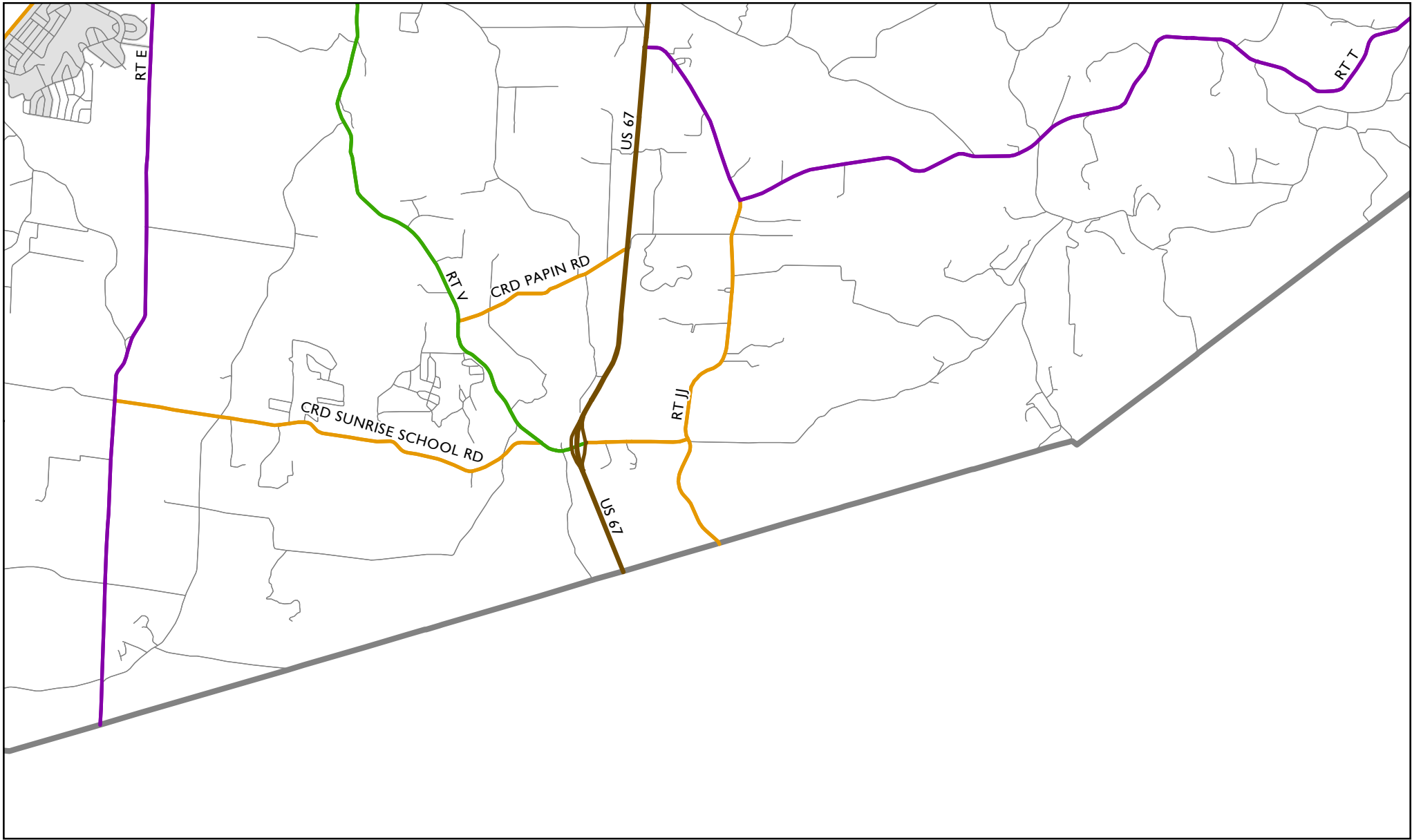
- Interstate
- Expressway
- Principal Arterial
- Minor Arterial
- Major Collector
- Minor Collector
- Local Road

-  County Boundary
-  Urban Area Boundary





FHWA Approval
 December 8, 2020





Map 11 of 11
 Jefferson County, Missouri
 November 2019

- Interstate
- Expressway
- Principal Arterial
- Minor Arterial
- Major Collector
- Minor Collector
- Local Road

-  County Boundary
-  Urban Area Boundary



FHWA Approval
 December 8, 2020

