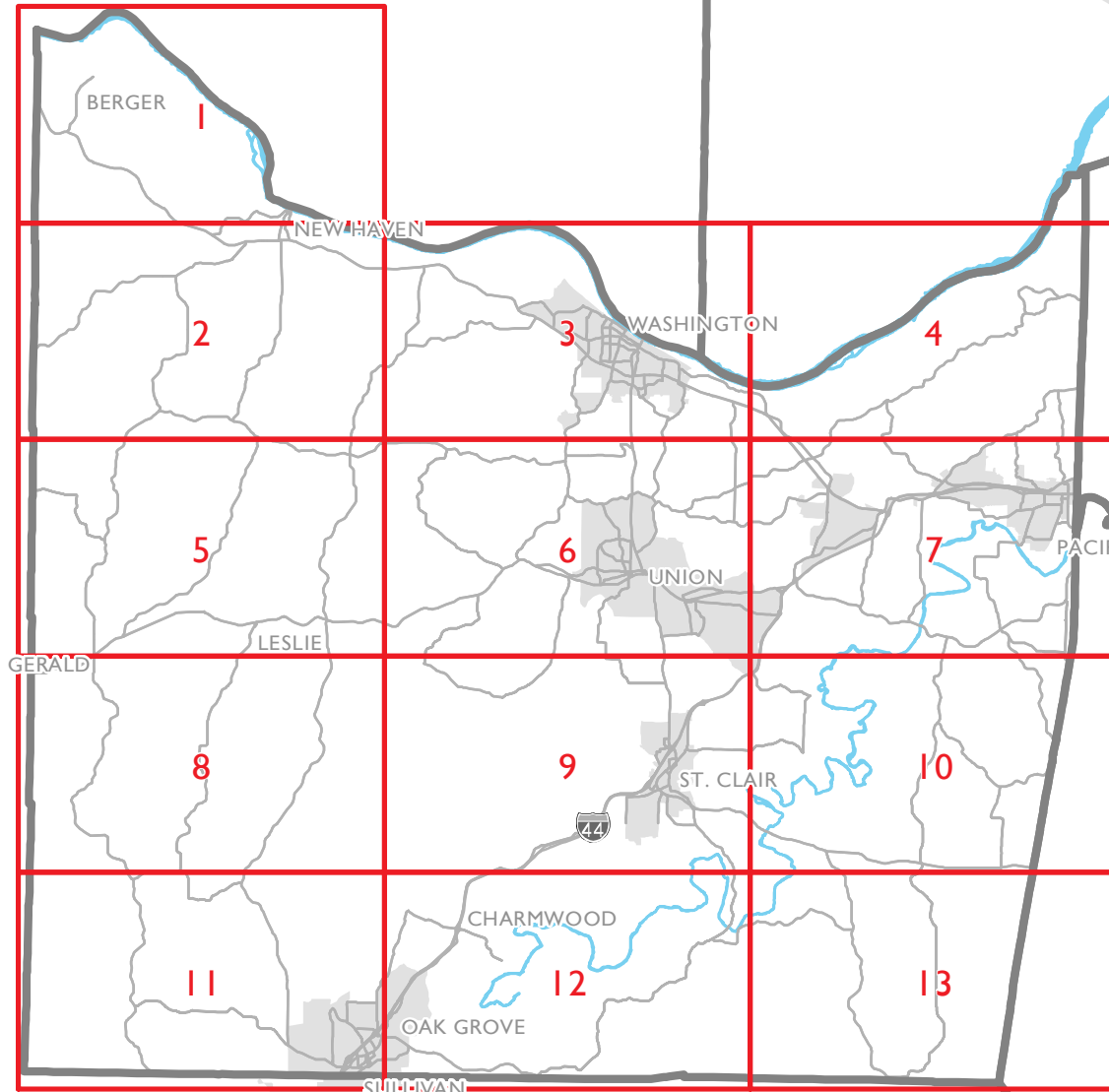







Click on a number on the map to see a more detailed version of that section

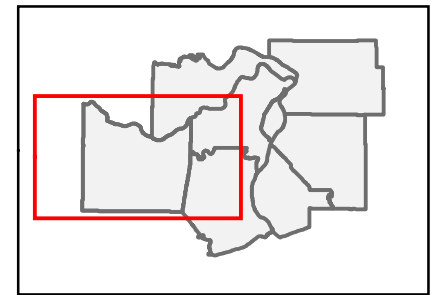


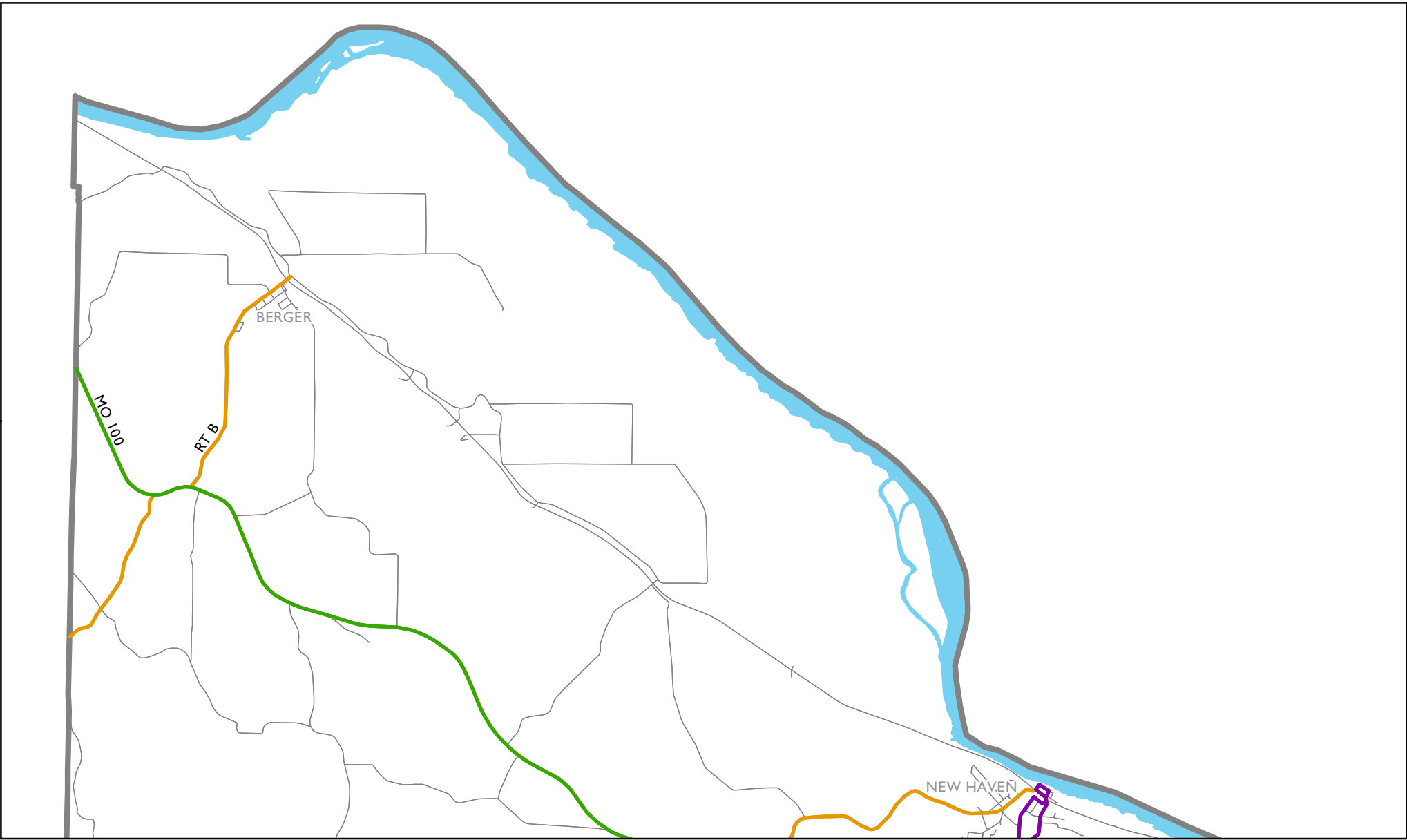
Franklin County, Missouri
Index of
Functional Classification Maps

November 2019

-  Map Index
-  County Boundary
-  Urban Area Boundary
-  Functionally Classified Roads
-  River or Lake




EAST-WEST GATEWAY
Council of Governments





Map 1 of 13
 Franklin County, Missouri
 November 2019

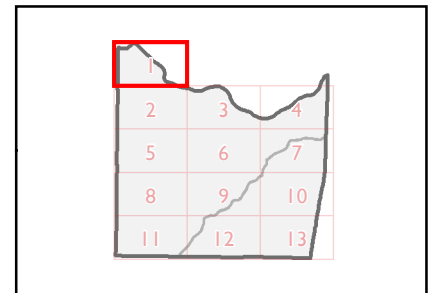
- Interstate
- Principal Arterial
- Minor Arterial
- Major Collector
- Minor Collector
- Local Road
- Planned Minor Arterial

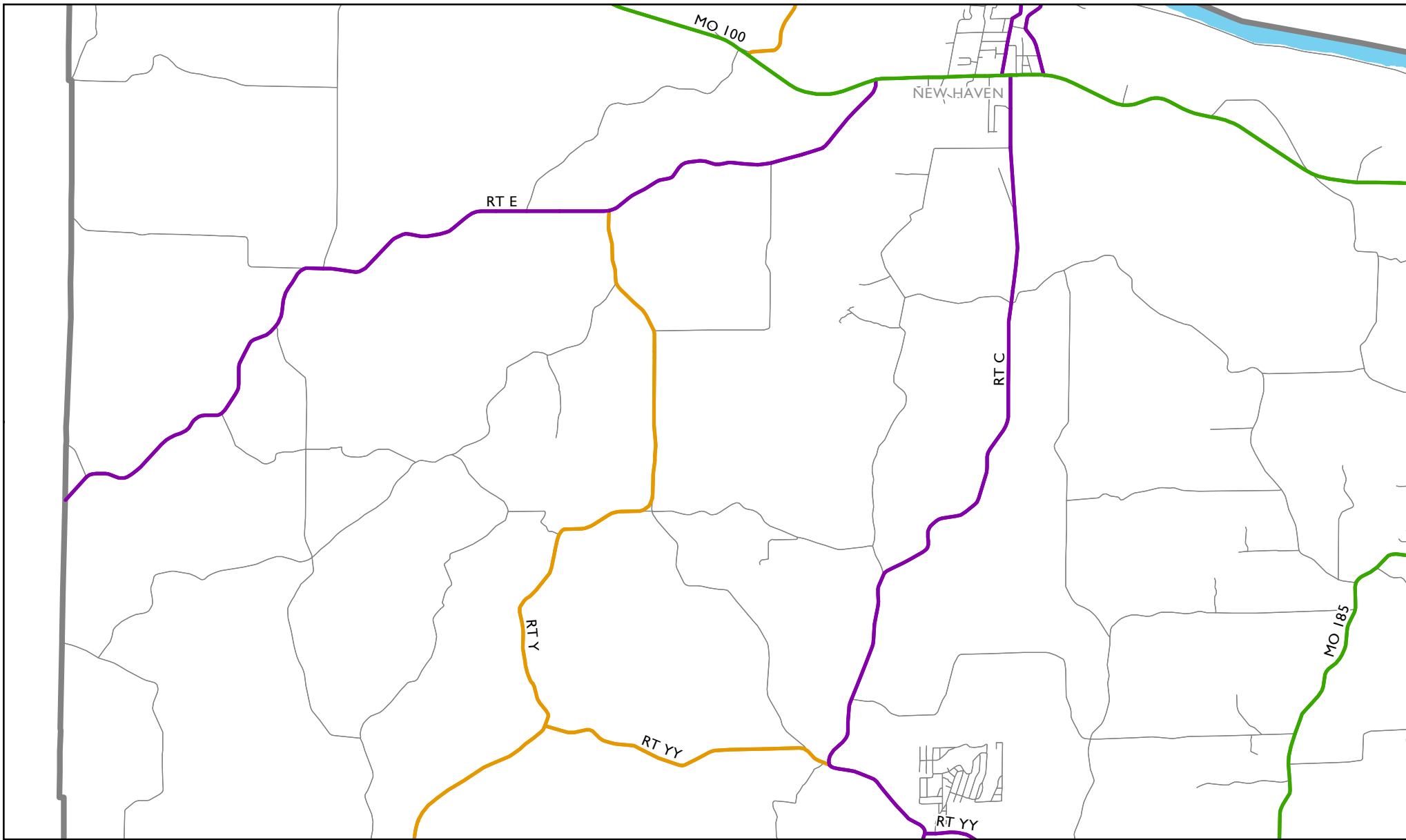
-  County Boundary
-  Urban Area Boundary

FHWA Approval
 December 8, 2020



EAST-WEST GATEWAY
 Council of Governments



Map 2 of 13
 Franklin County, Missouri
 November 2019

- Interstate
- Principal Arterial
- Minor Arterial
- Major Collector
- Minor Collector
- Local Road
- Planned Minor Arterial

- County Boundary
- Urban Area Boundary

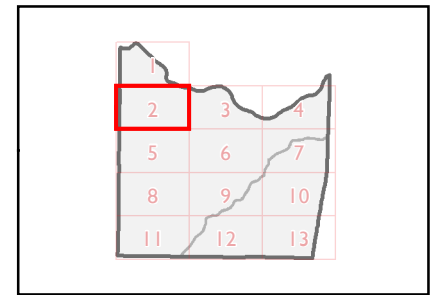
FHWA Approval
 December 8, 2020

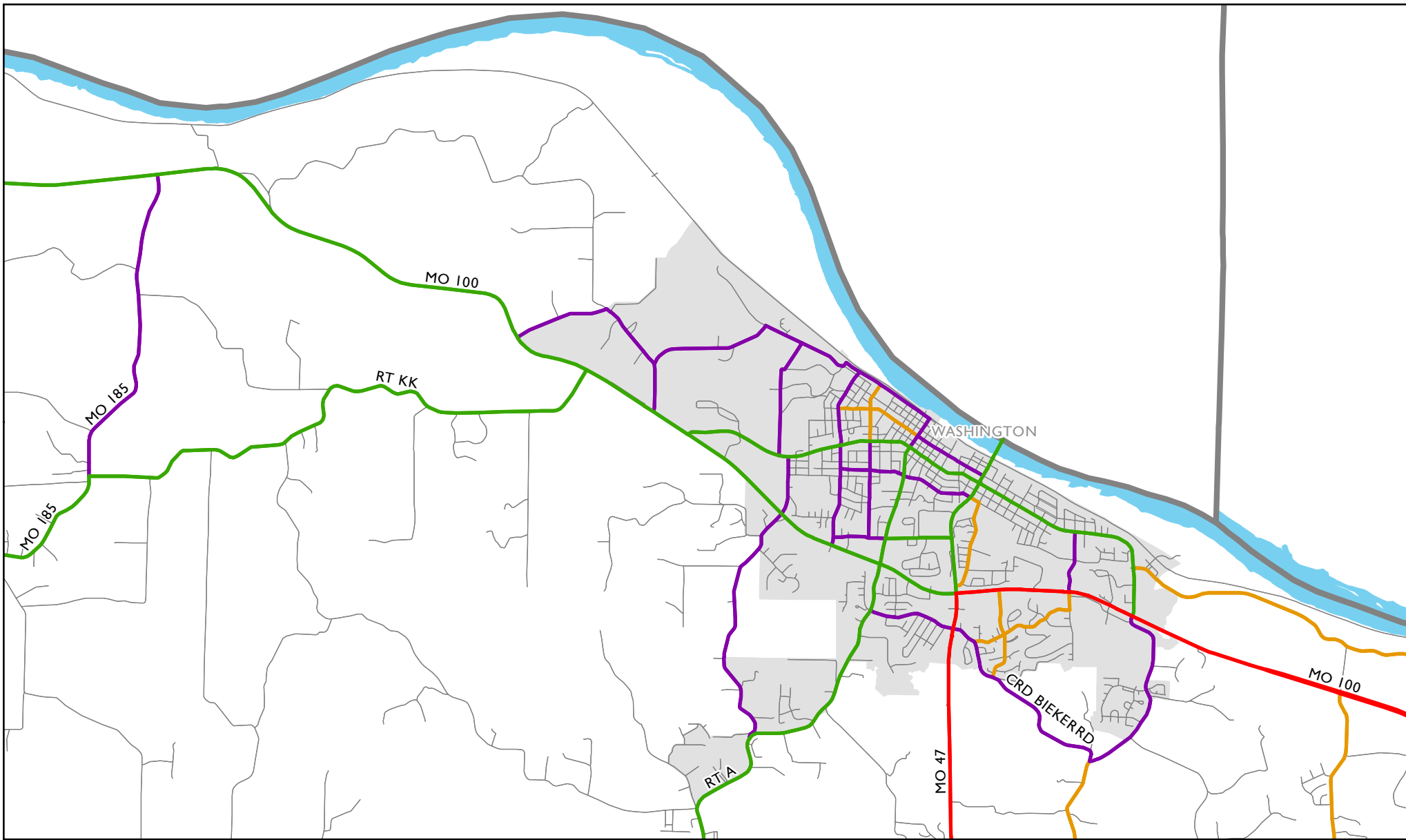


EAST-WEST GATEWAY
 Council of Governments




Miles



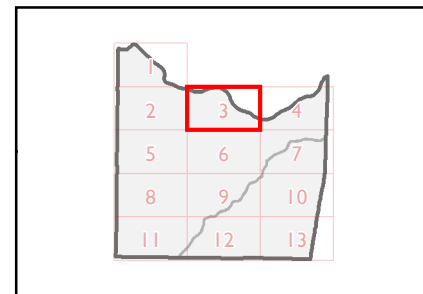


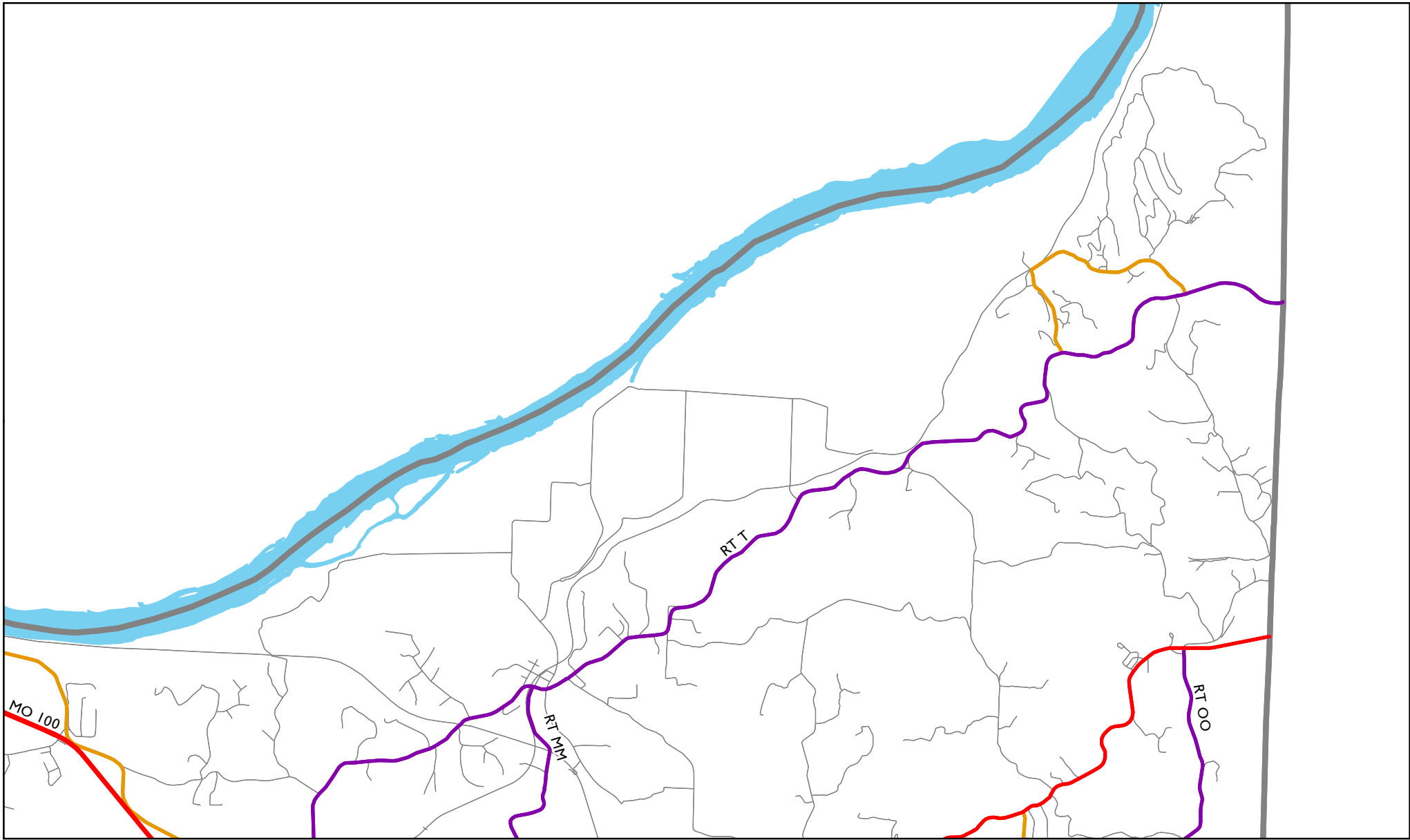
Map 3 of 13
 Franklin County, Missouri
 November 2019

- Interstate
- Principal Arterial
- Minor Arterial
- Major Collector
- Minor Collector
- Local Road
- Planned Minor Arterial

- County Boundary
- Urban Area Boundary

FHWA Approval
 December 8, 2020



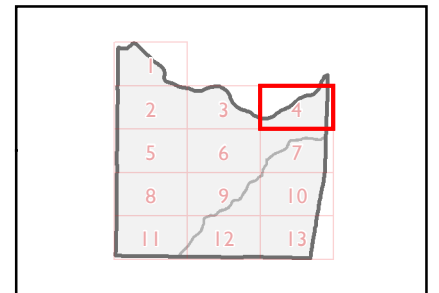


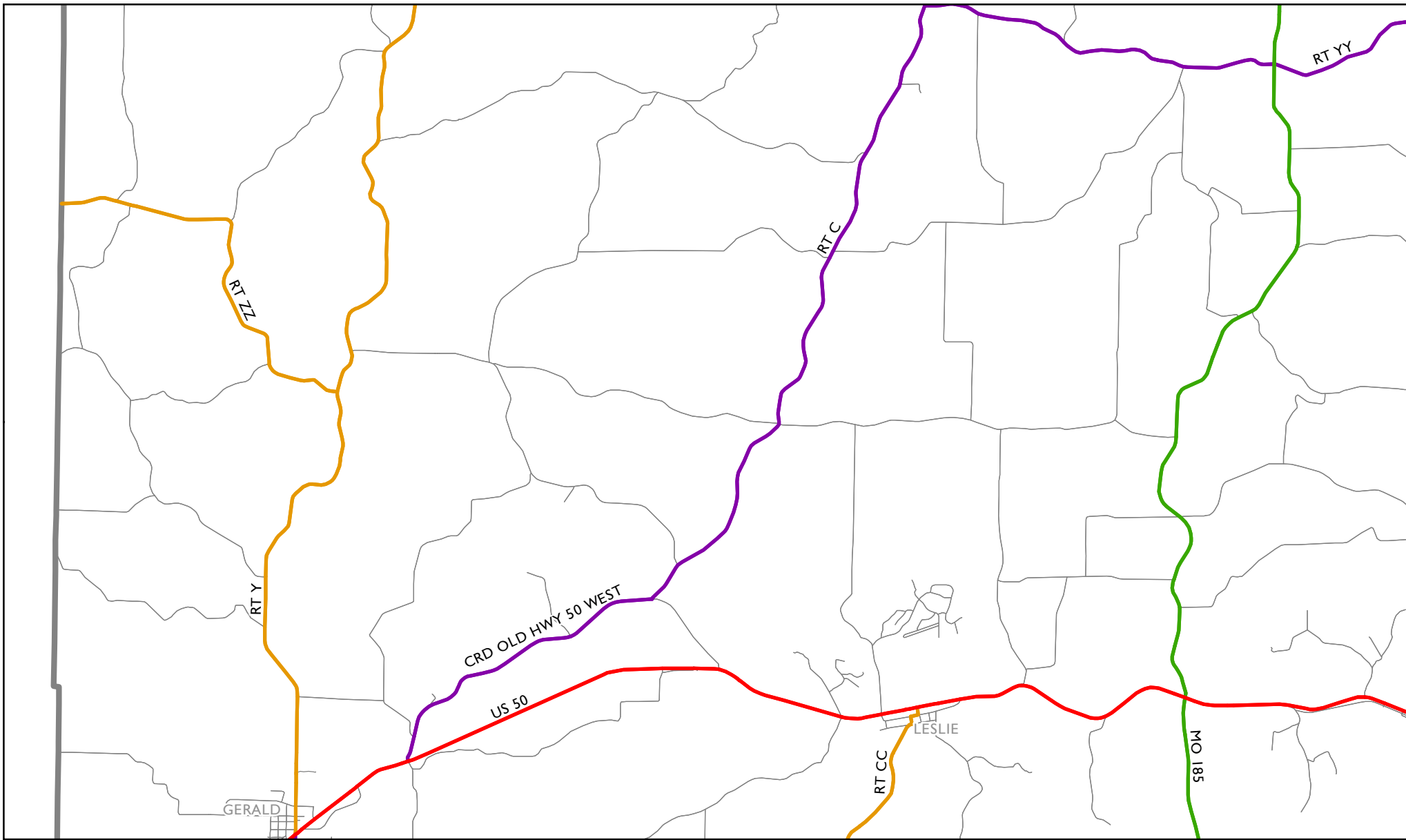
Map 4 of 13
 Franklin County, Missouri
 November 2019

- Interstate
- Principal Arterial
- Minor Arterial
- Major Collector
- Minor Collector
- Local Road
- Planned Minor Arterial

- County Boundary
- Urban Area Boundary

FHWA Approval
 December 8, 2020



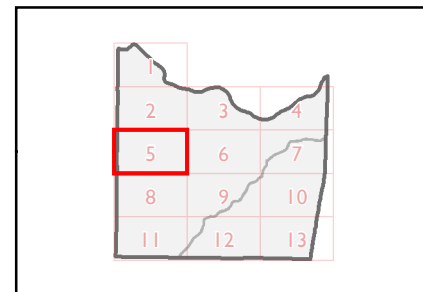


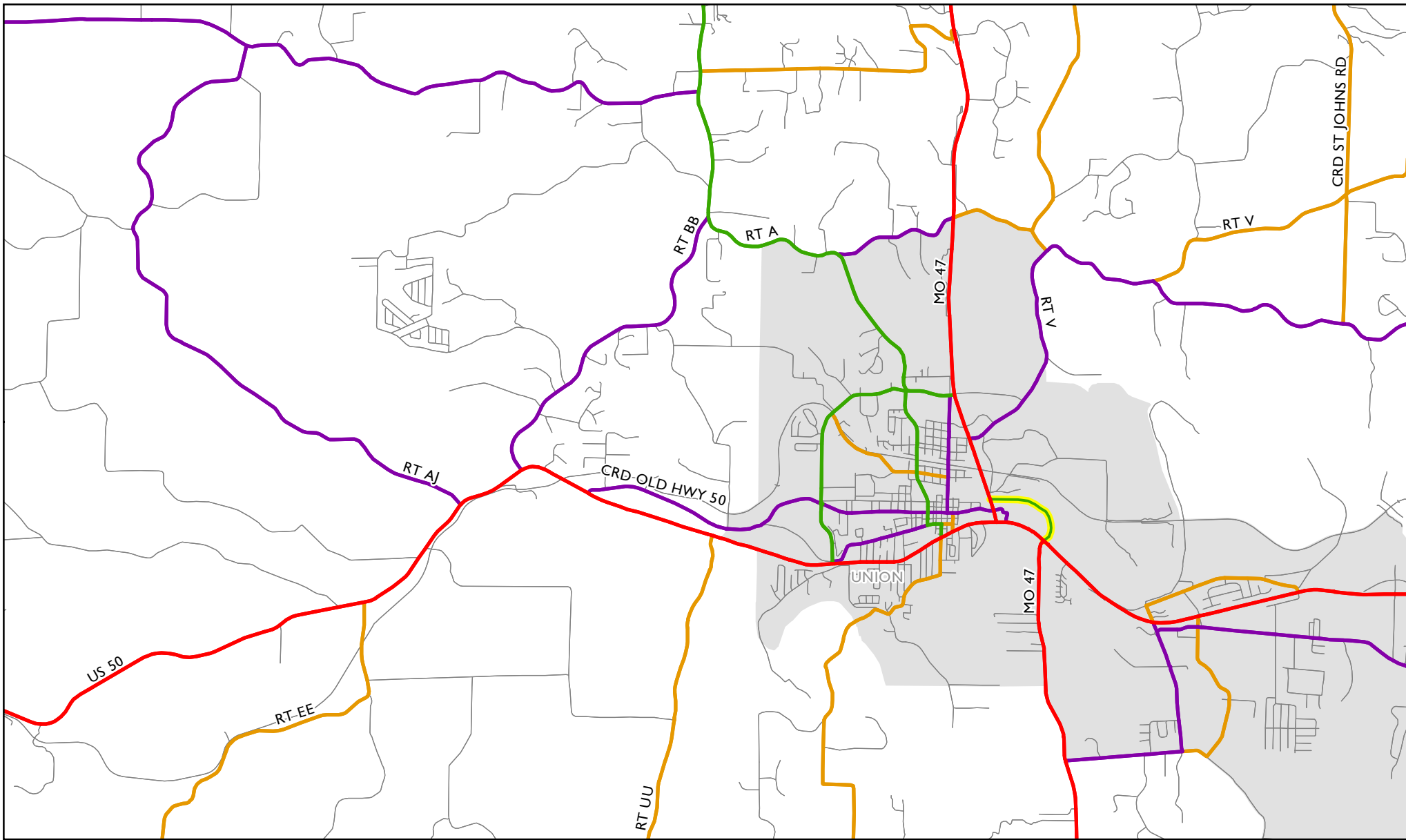
Map 5 of 13
 Franklin County, Missouri
 November 2019

- Interstate
- Principal Arterial
- Minor Arterial
- Major Collector
- Minor Collector
- Local Road
- Planned Minor Arterial

- County Boundary
- Urban Area Boundary



FHWA Approval
 December 8, 2020





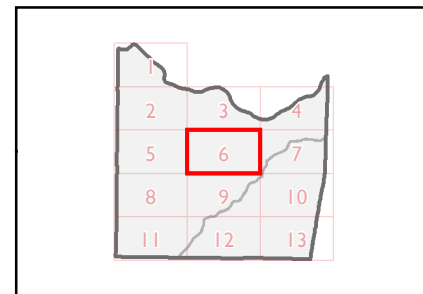
Map 6 of 13
 Franklin County, Missouri
 November 2019

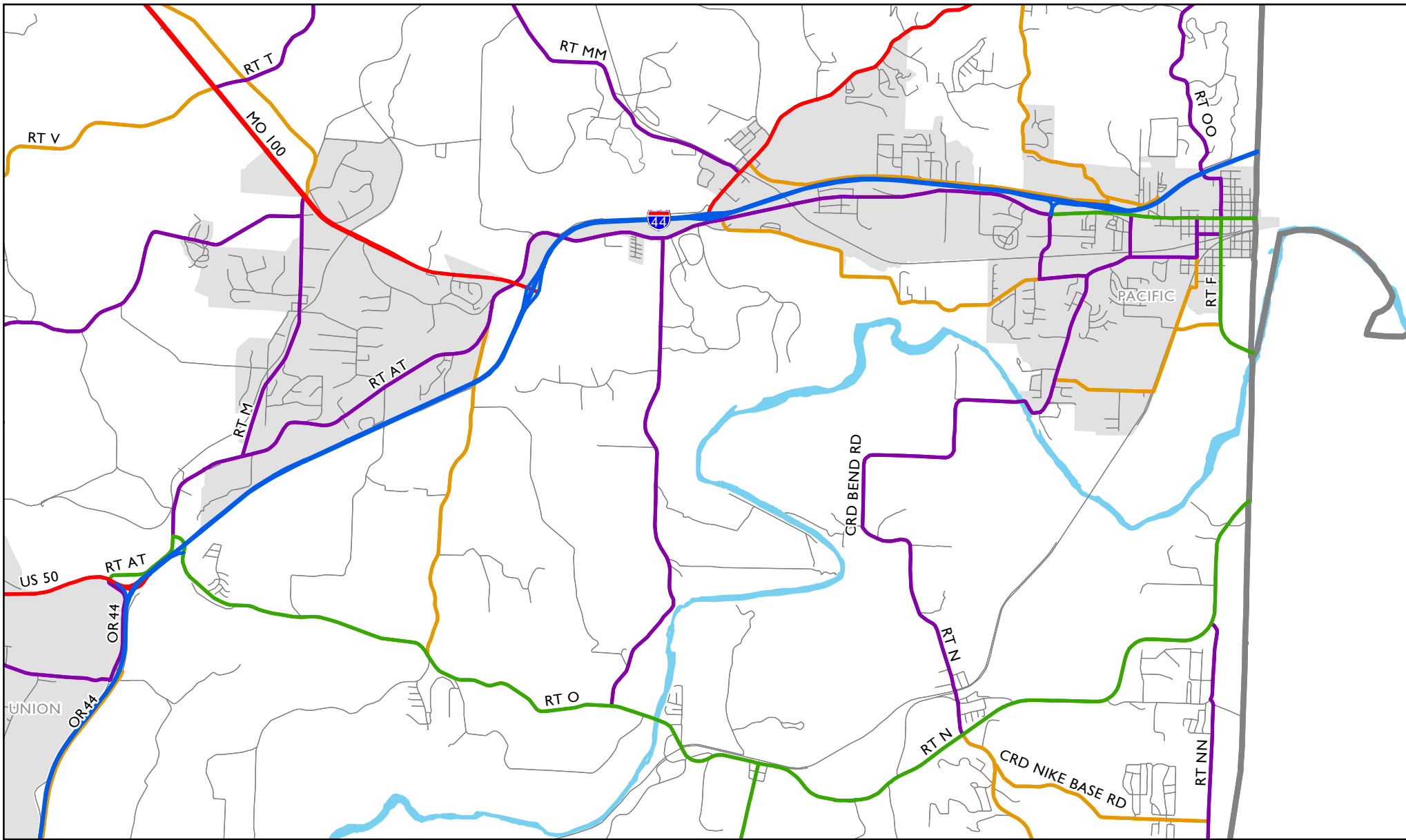
- Interstate
- Principal Arterial
- Minor Arterial
- Major Collector
- Minor Collector
- Local Road
- Planned Minor Arterial

-  County Boundary
-  Urban Area Boundary



FHWA Approval
 December 8, 2020





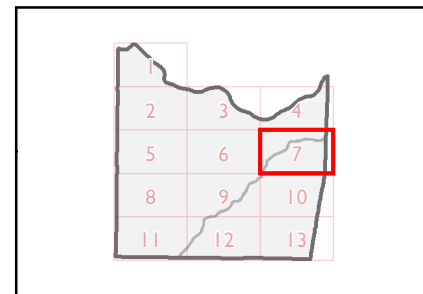
Map 7 of 13
 Franklin County, Missouri
 November 2019

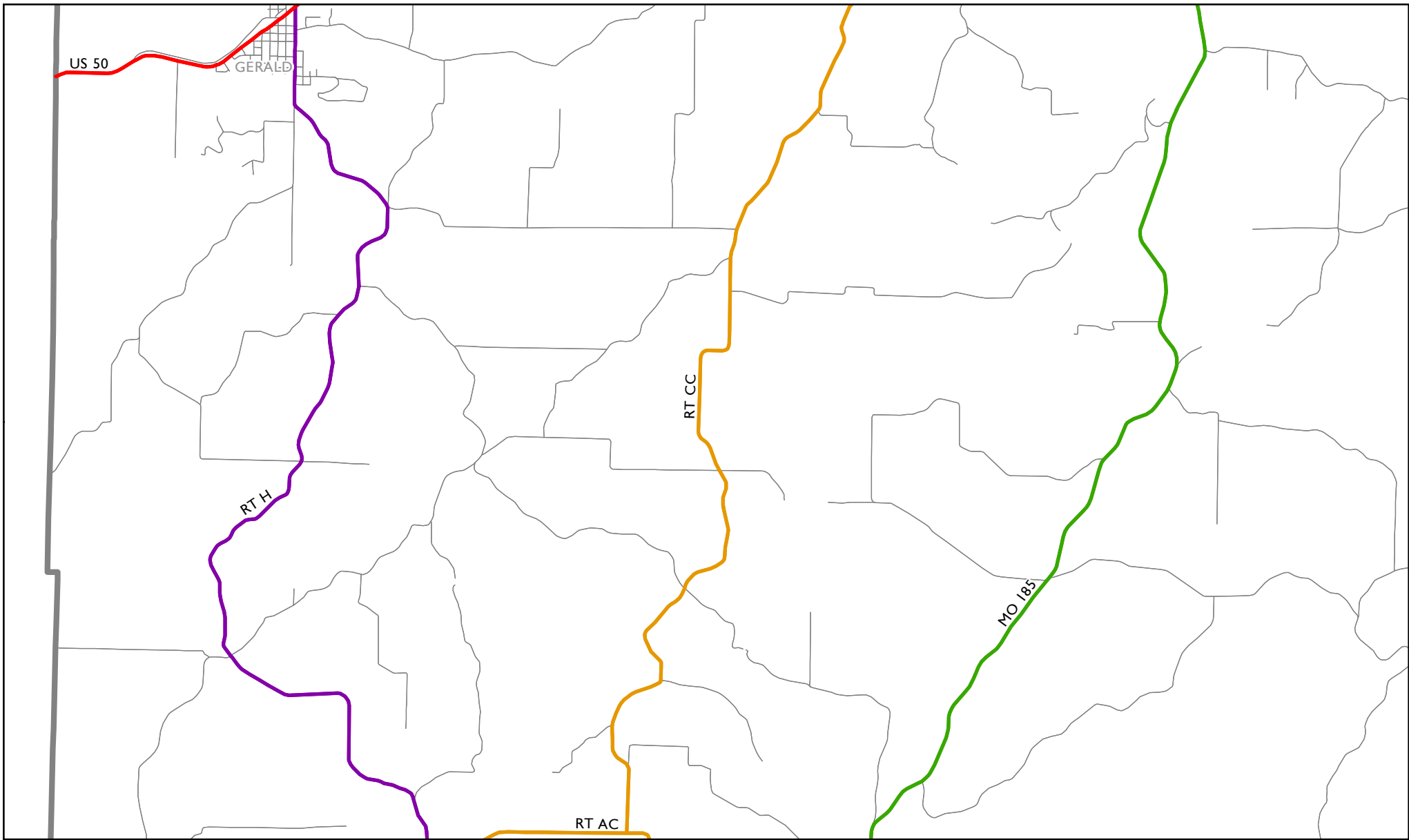
- Interstate
- Principal Arterial
- Minor Arterial
- Major Collector
- Minor Collector
- Local Road
- Planned Minor Arterial

- County Boundary
- Urban Area Boundary



FHWA Approval
 December 8, 2020



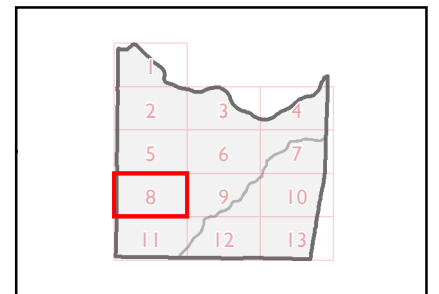


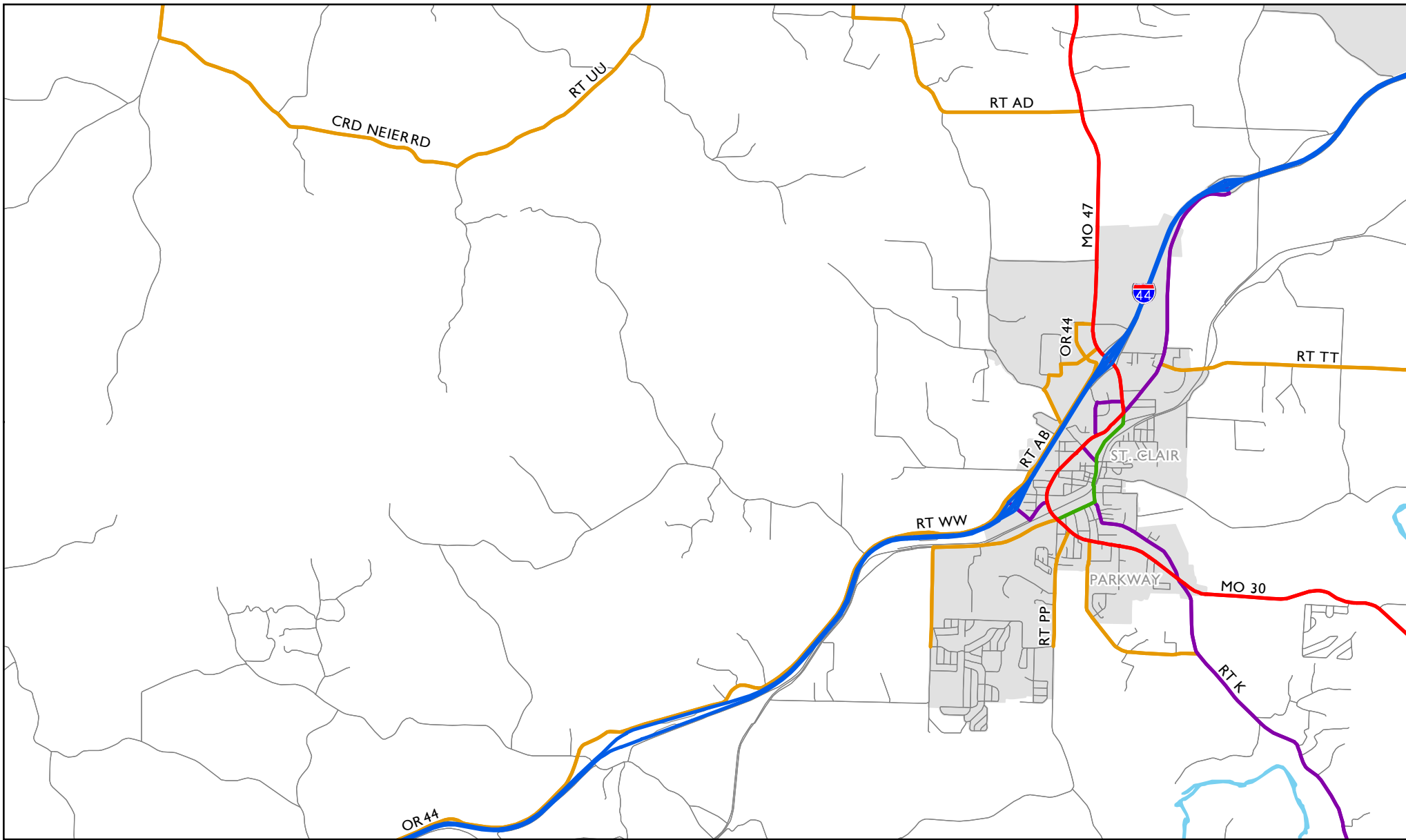
Map 8 of 13
Franklin County, Missouri
 November 2019

- Interstate
- Principal Arterial
- Minor Arterial
- Major Collector
- Minor Collector
- Local Road
- Planned Minor Arterial

- County Boundary
- Urban Area Boundary



FHWA Approval
 December 8, 2020





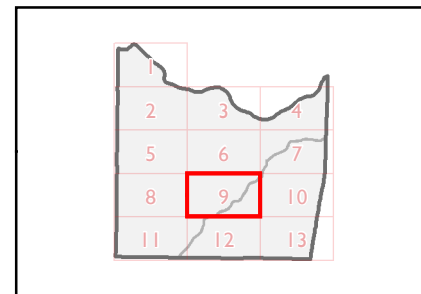
Map 9 of 13
 Franklin County, Missouri
 November 2019

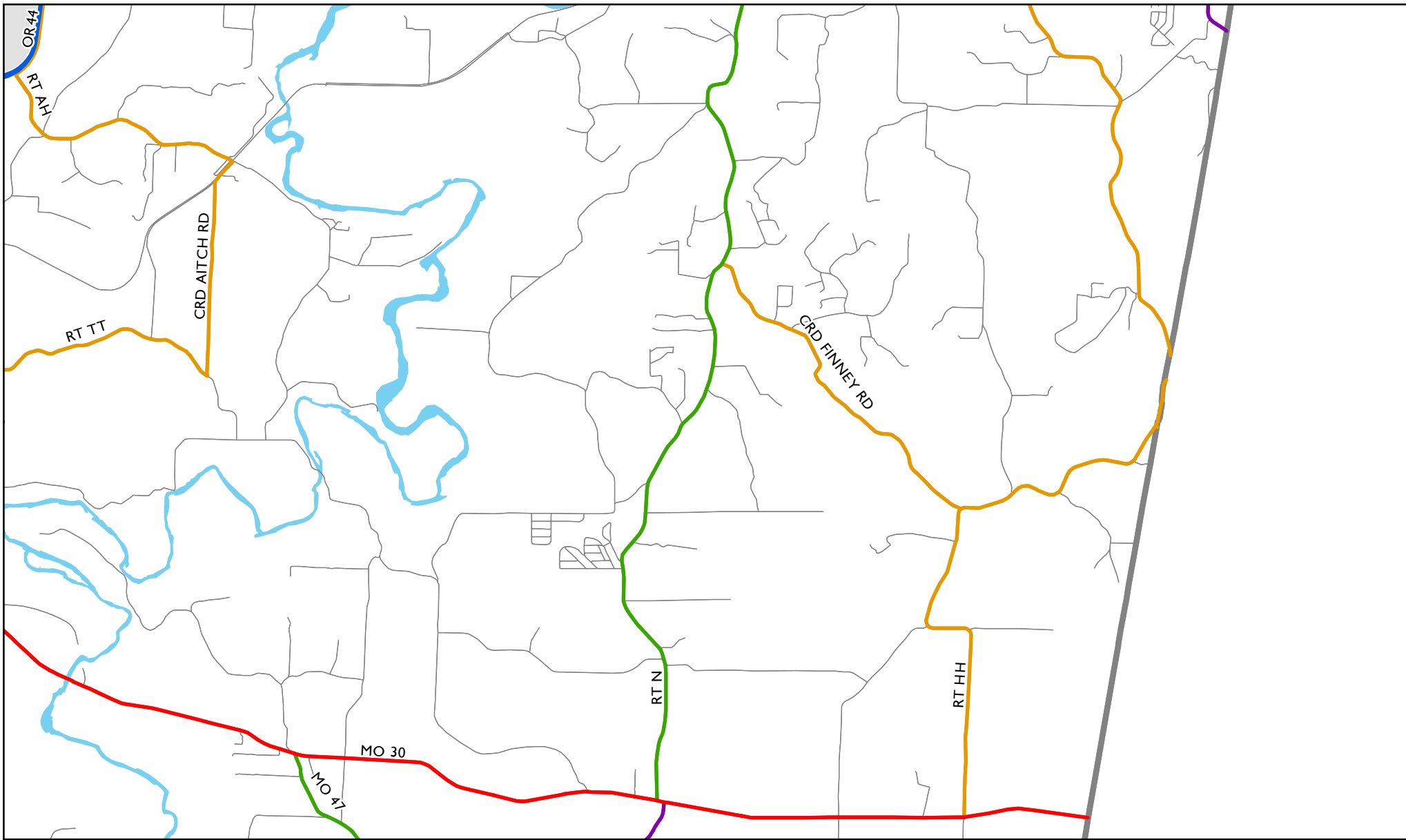
- Interstate
- Principal Arterial
- Minor Arterial
- Major Collector
- Minor Collector
- Local Road
- Planned Minor Arterial

-  County Boundary
-  Urban Area Boundary



FHWA Approval
 December 8, 2020





Map 10 of 13
 Franklin County, Missouri
 November 2019

- Interstate
- Principal Arterial
- Minor Arterial
- Major Collector
- Minor Collector
- Local Road
- Planned Minor Arterial

- County Boundary
- Urban Area Boundary

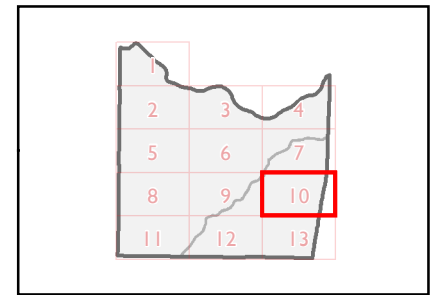
FHWA Approval
 December 8, 2020

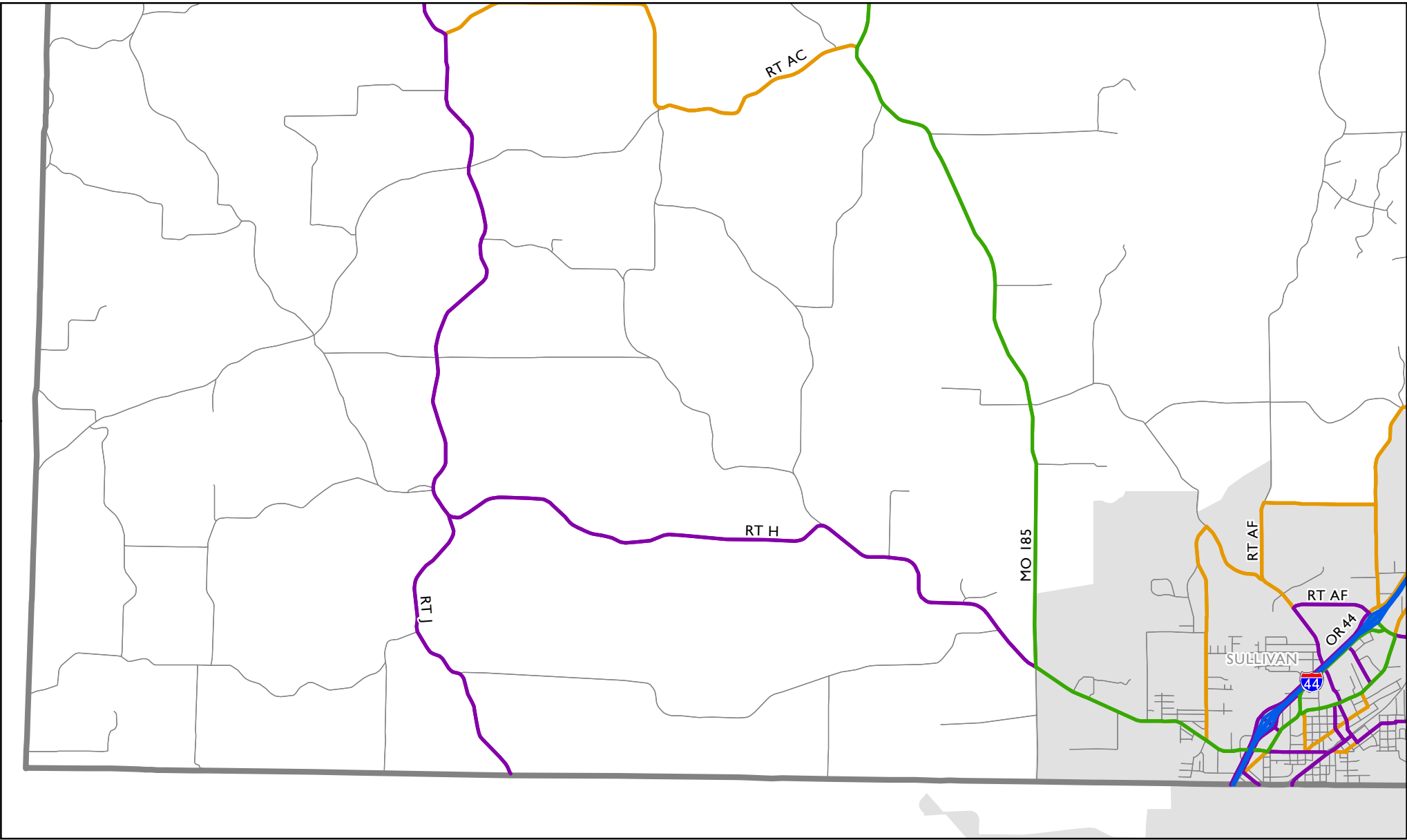


EAST-WEST GATEWAY
 Council of Governments




Miles





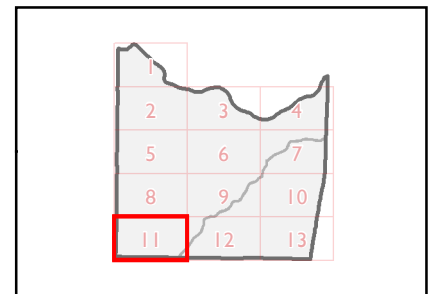
Map 11 of 13
 Franklin County, Missouri
 November 2019

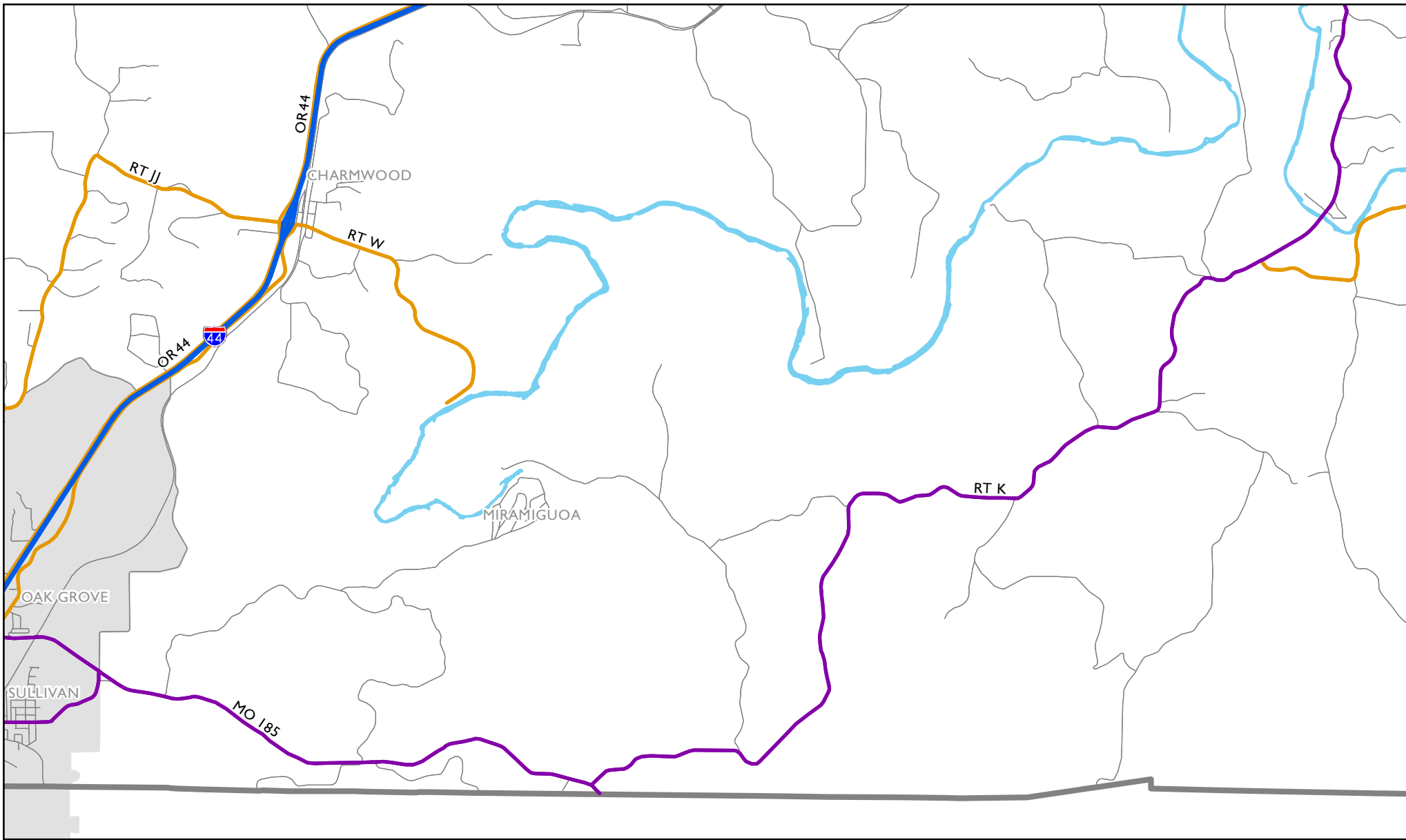
- Interstate
- Principal Arterial
- Minor Arterial
- Major Collector
- Minor Collector
- Local Road
- Planned Minor Arterial

- County Boundary
- Urban Area Boundary



FHWA Approval
 December 8, 2020





Map 12 of 13
Franklin County, Missouri
 November 2019

- Interstate
- Principal Arterial
- Minor Arterial
- Major Collector
- Minor Collector
- Local Road
- Planned Minor Arterial

- County Boundary
- Urban Area Boundary

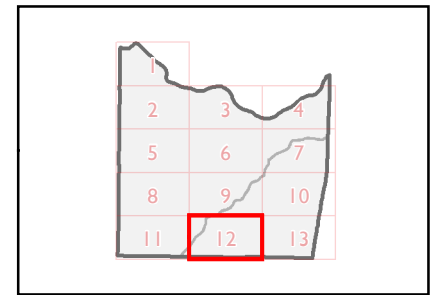
FHWA Approval
 December 8, 2020

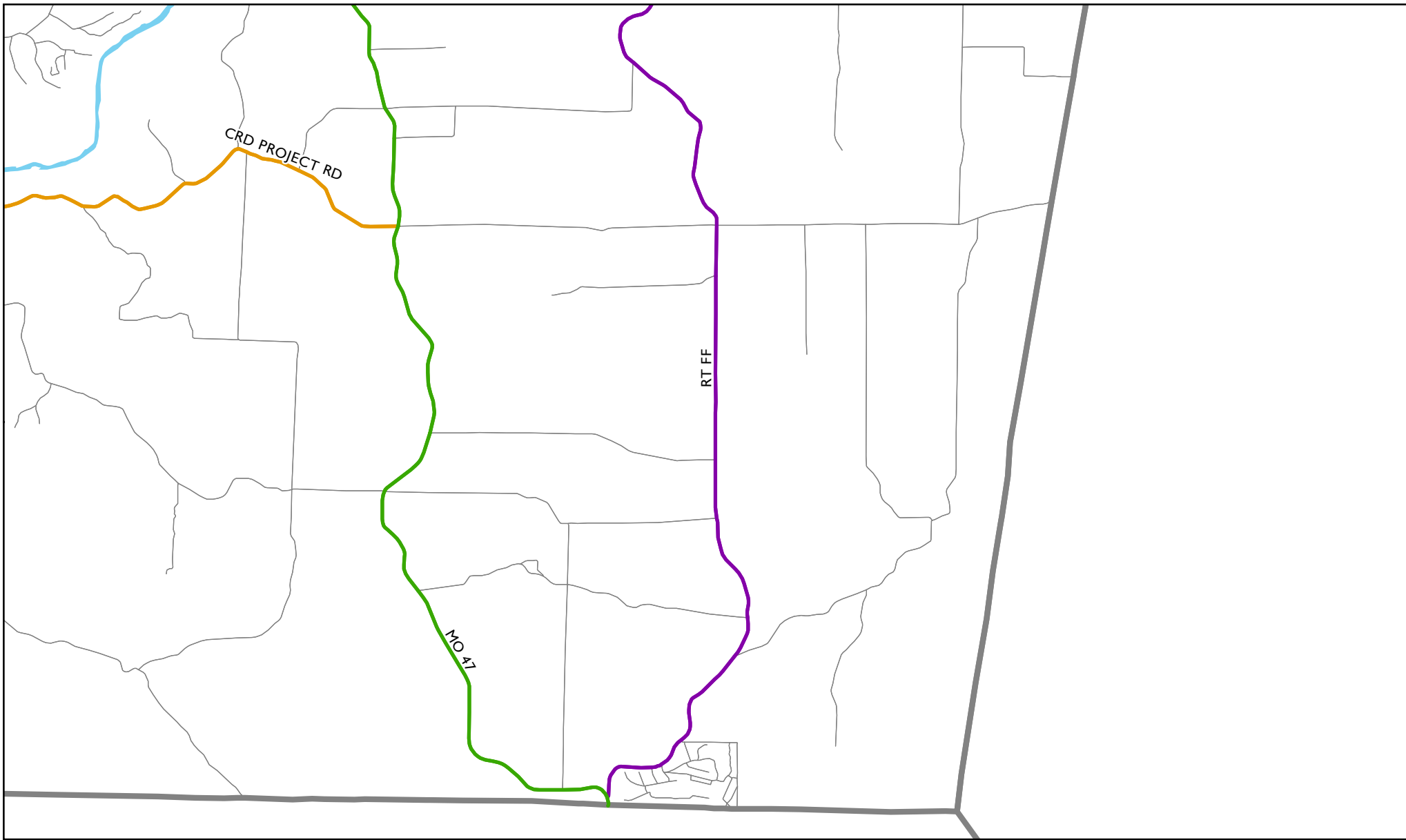


EAST-WEST GATEWAY
 Council of Governments




Miles





Map 13 of 13
 Franklin County, Missouri
 November 2019

- Interstate
- Principal Arterial
- Minor Arterial
- Major Collector
- Minor Collector
- Local Road
- Planned Minor Arterial

- County Boundary
- Urban Area Boundary

FHWA Approval
 December 8, 2020



EAST-WEST GATEWAY
 Council of Governments



Miles

