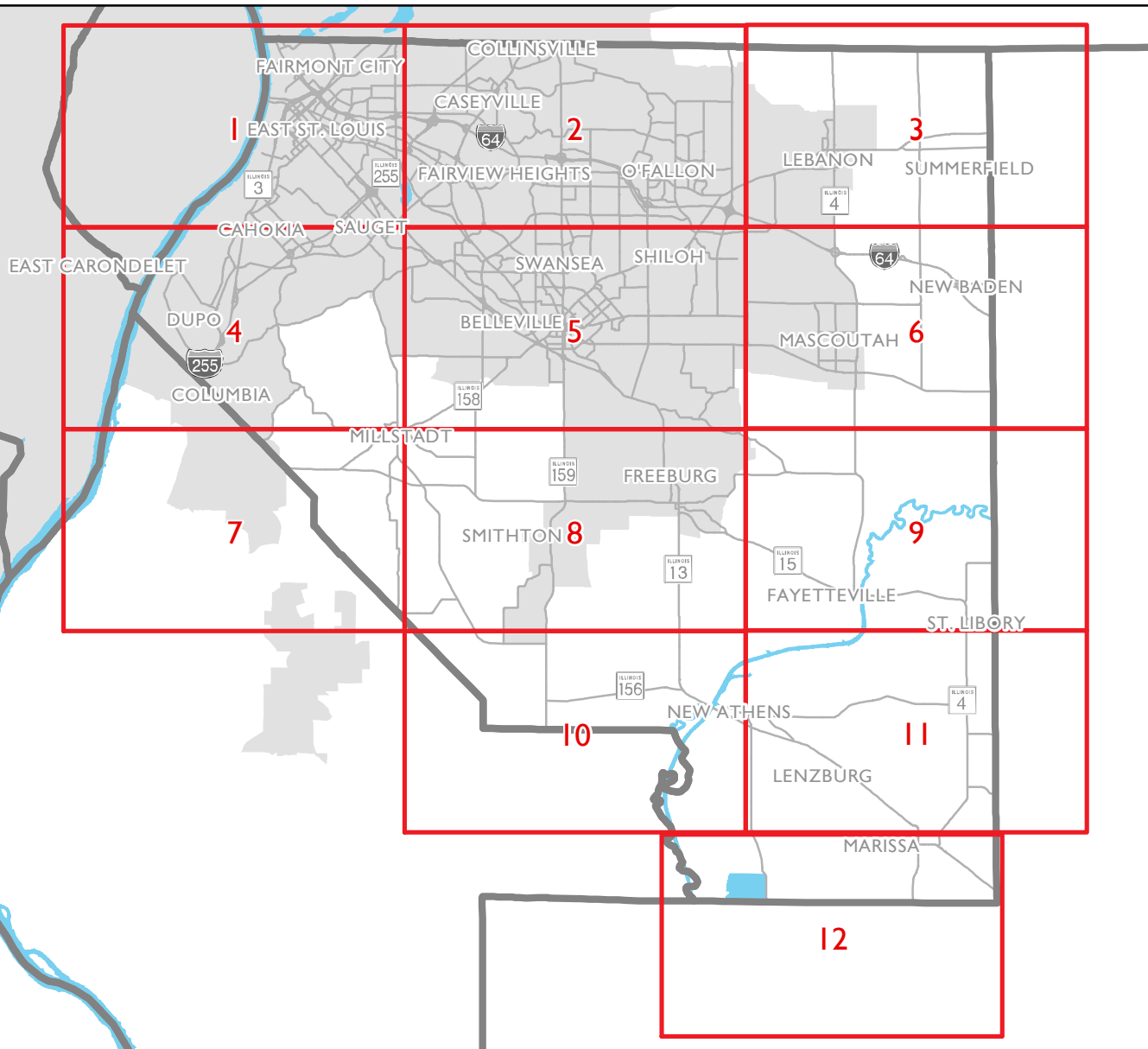







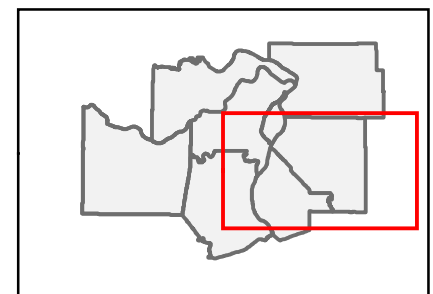
Click on a number on the map to see a more detailed version of that section

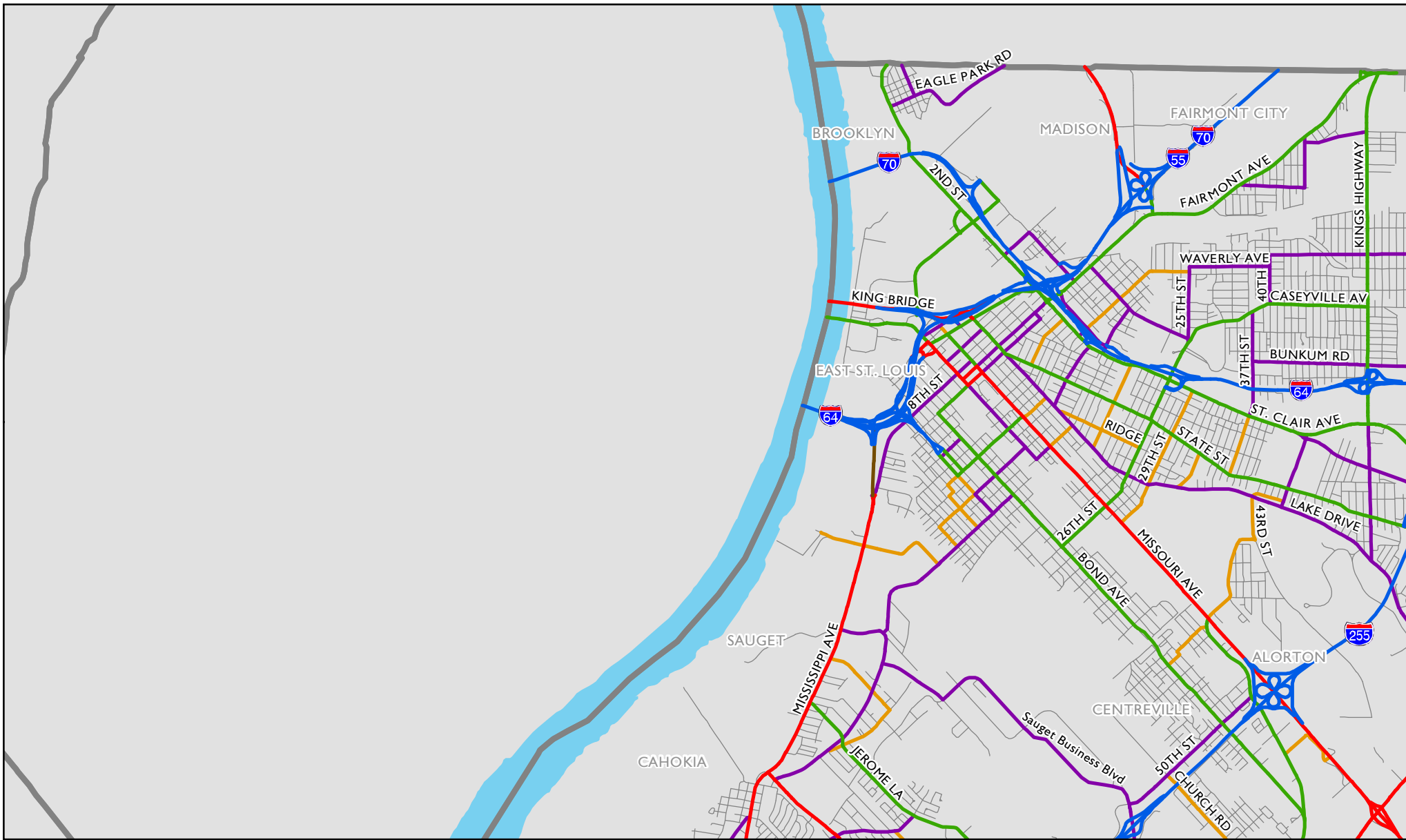


St. Clair County, Illinois
 Index of
 Functional Classification Maps
 May 2019



-  Map Index
-  County Boundary
-  Urban Area Boundary
-  Functionally Classified Roads
-  River or Lake


 EAST-WEST GATEWAY
 Council of Governments



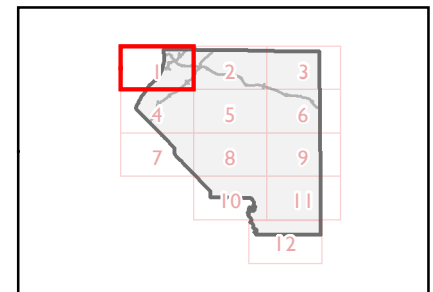


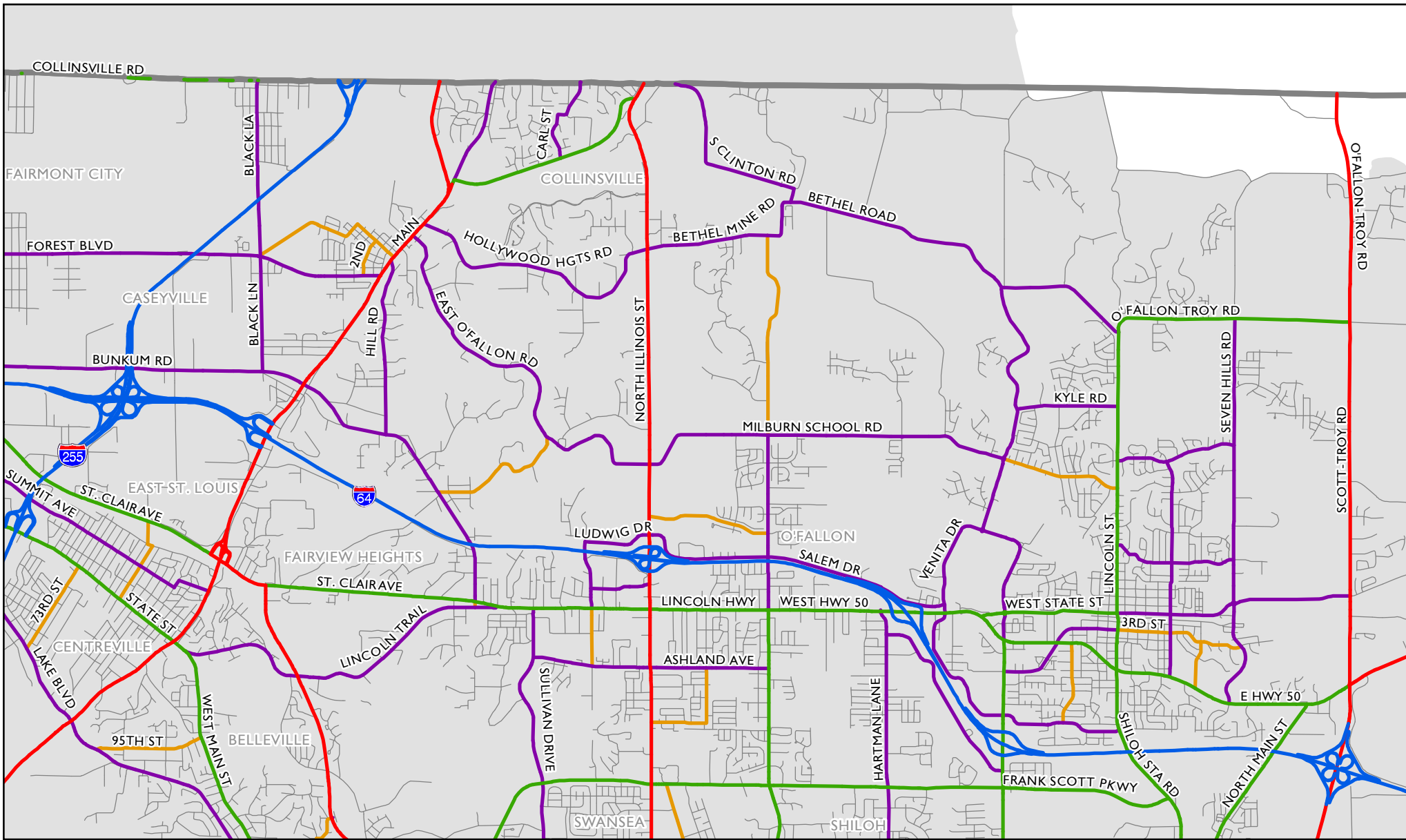
Map 1 of 12
 St. Clair County, Illinois
 May 2019

- Interstate
- Expressway
- Principal Arterial
- Minor Arterial
- Major Collector
- Minor Collector
- Local Road
- - - Planned Major Collector
-  County Boundary
-  Urban Area Boundary



FHWA Approval
 May 29, 2020





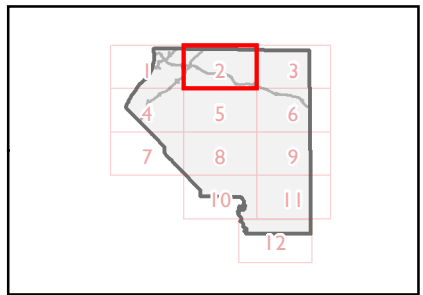
Map 2 of 12
 St. Clair County, Illinois
 May 2019

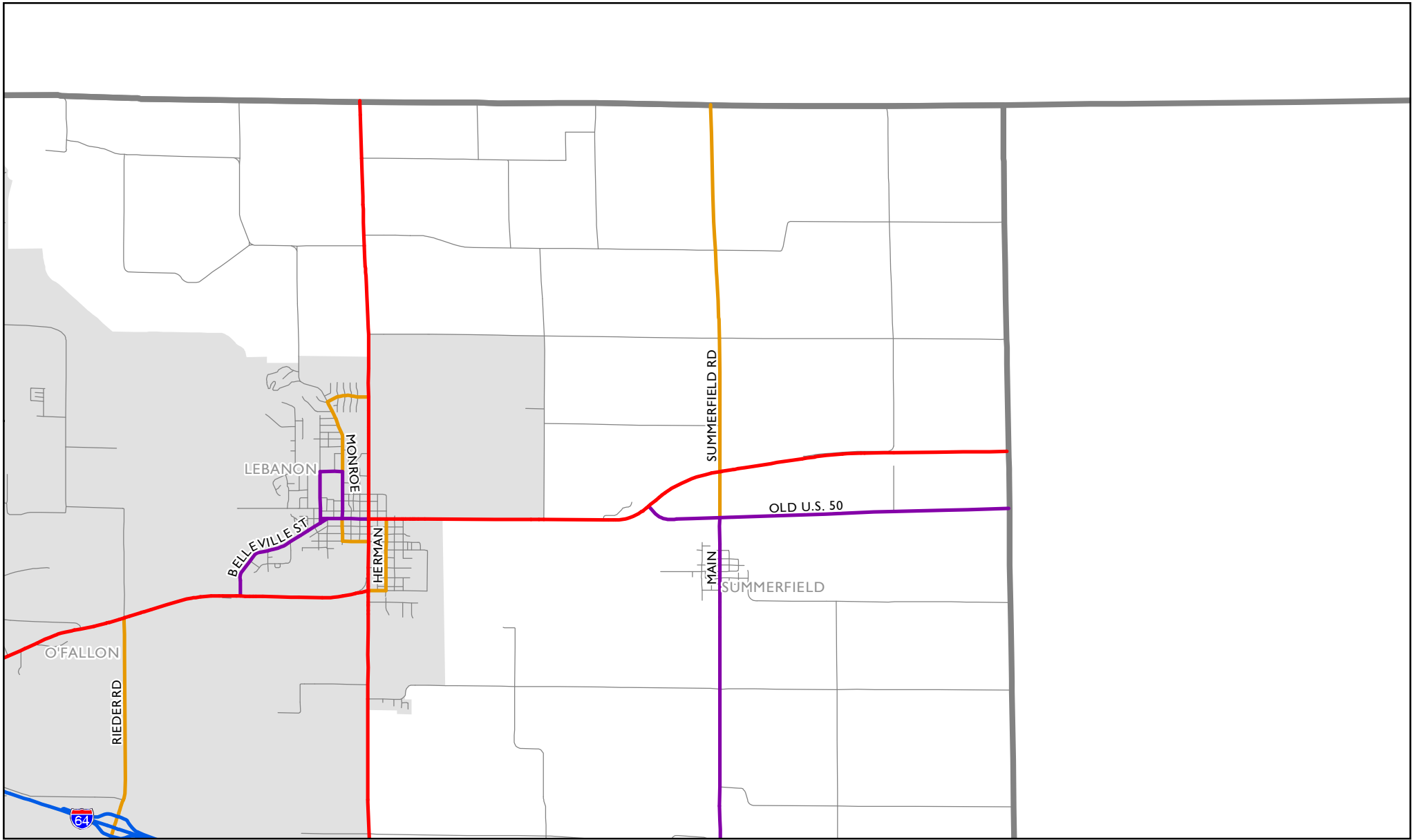
- Interstate
- Expressway
- Principal Arterial
- Minor Arterial
- Major Collector
- Minor Collector
- Local Road
- Planned Major Collector
- County Boundary
- Urban Area Boundary

FHWA Approval
 May 29, 2020





EAST-WEST GATEWAY
 Council of Governments

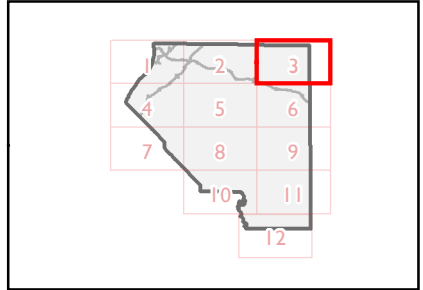


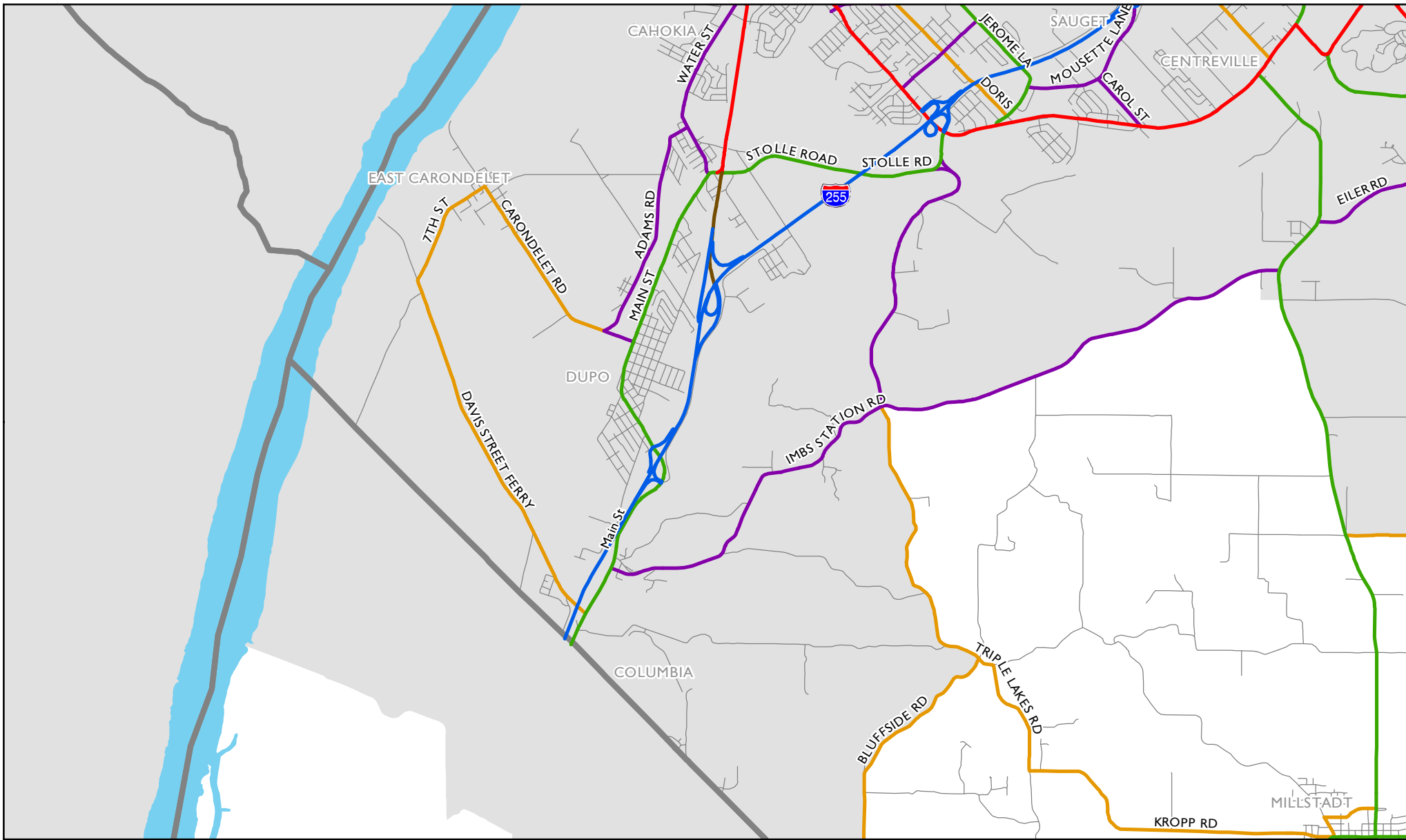
Map 3 of 12
 St. Clair County, Illinois
 May 2019

- Interstate
- Expressway
- Principal Arterial
- Minor Arterial
- Major Collector
- Minor Collector
- Local Road
- - - Planned Major Collector
-  County Boundary
-  Urban Area Boundary





FHWA Approval
 May 29, 2020

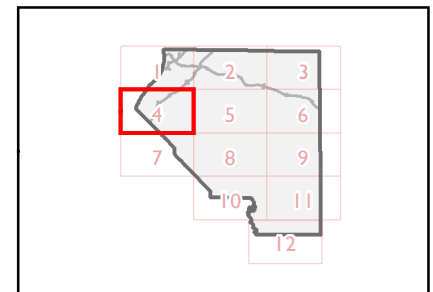


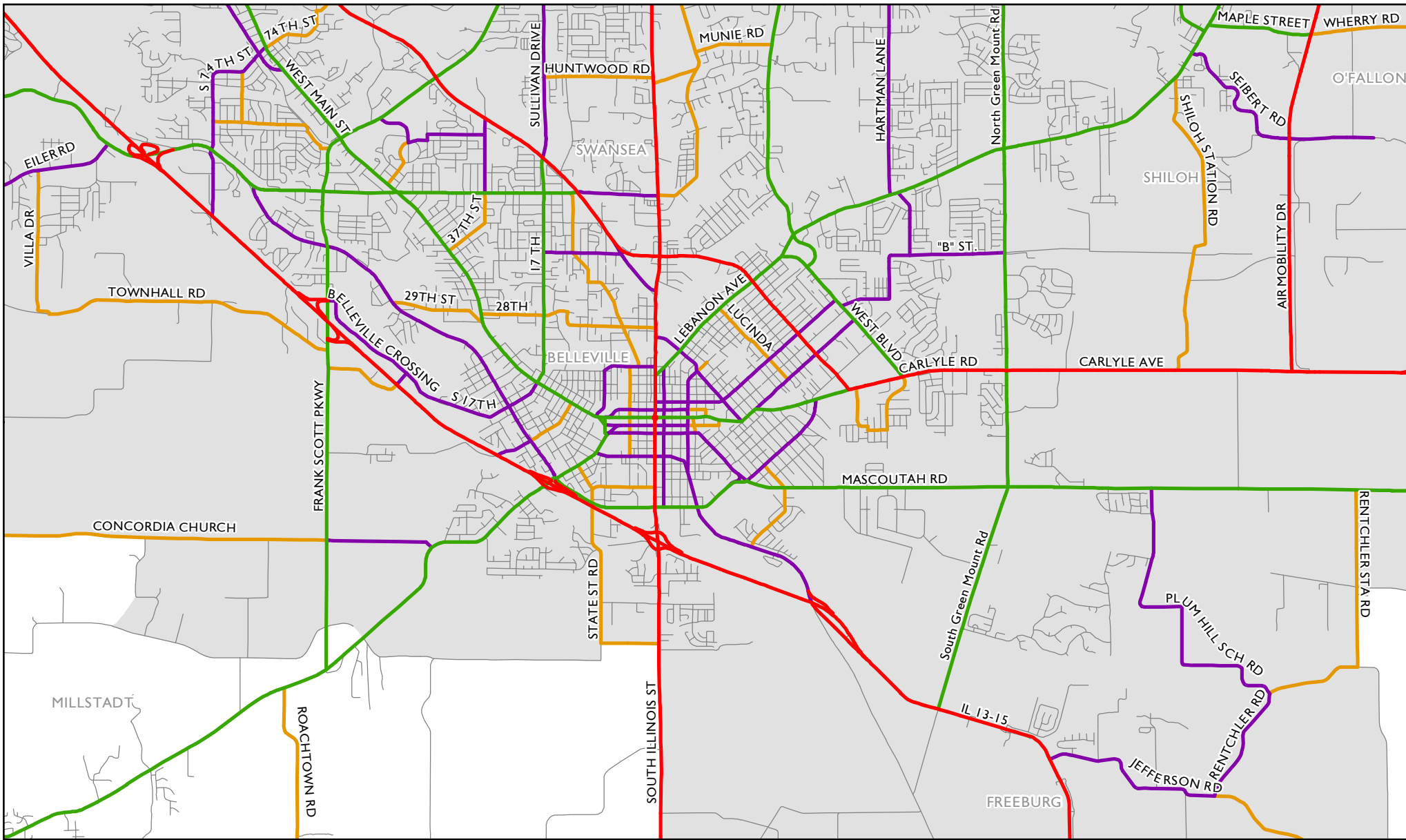


Map 4 of 12
 St. Clair County, Illinois
 May 2019

- Interstate
- Expressway
- Principal Arterial
- Minor Arterial
- Major Collector
- Minor Collector
- Local Road
- - - Planned Major Collector
-  County Boundary
-  Urban Area Boundary

FHWA Approval
 May 29, 2020

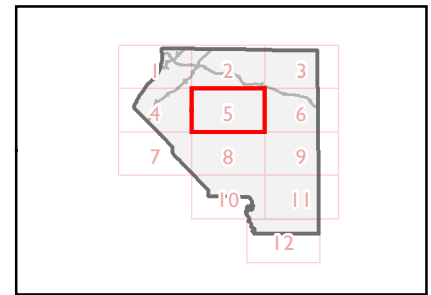


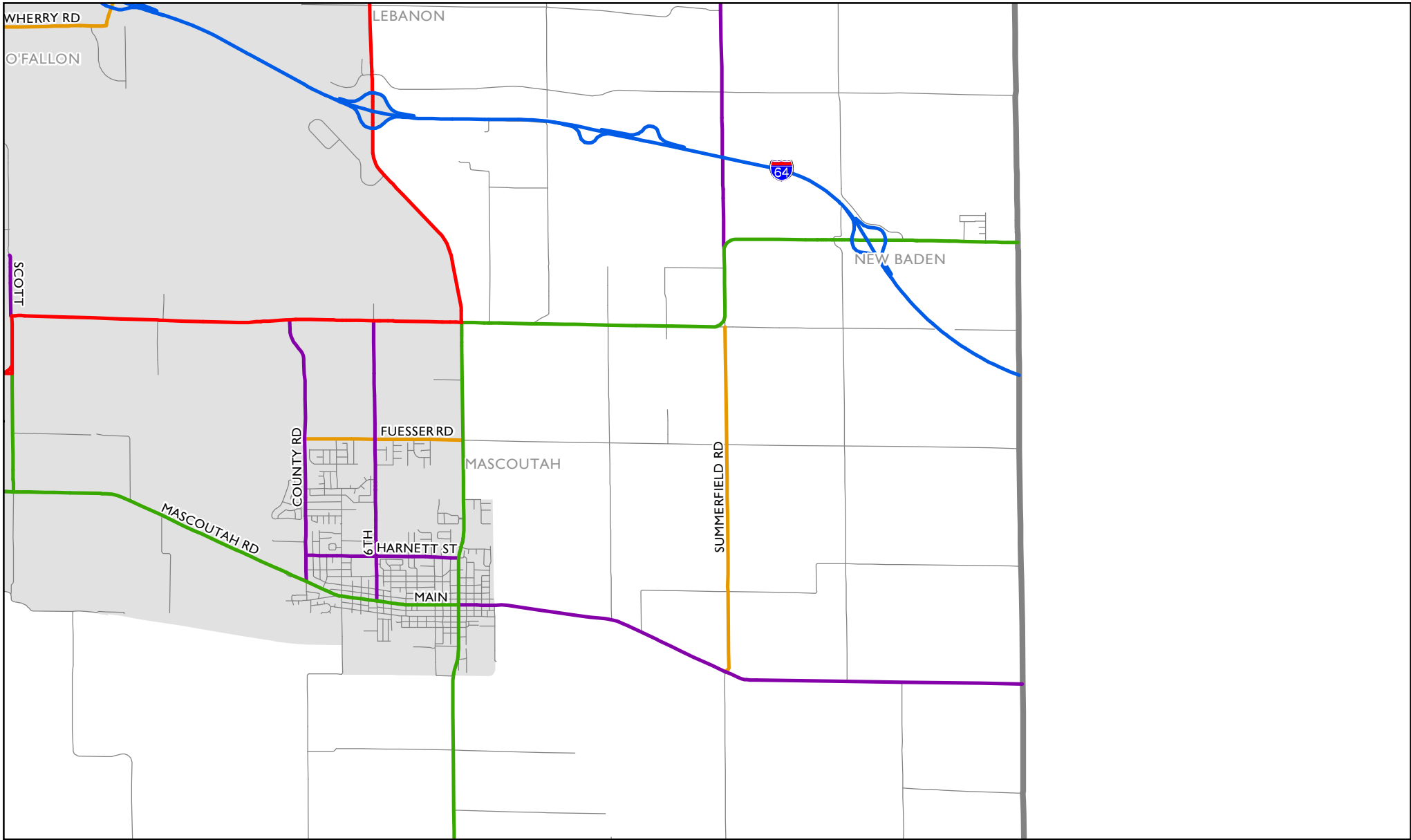


Map 5 of 12
 St. Clair County, Illinois
 May 2019



- Interstate
- Expressway
- Principal Arterial
- Minor Arterial
- Major Collector
- Minor Collector
- Local Road
- - - Planned Major Collector
- County Boundary
- Urban Area Boundary

FHWA Approval
 May 29, 2020

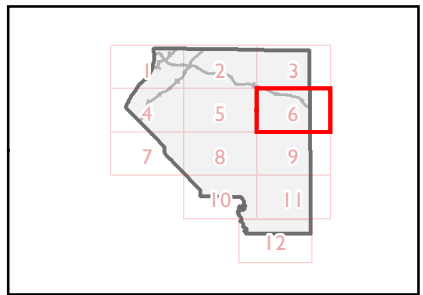


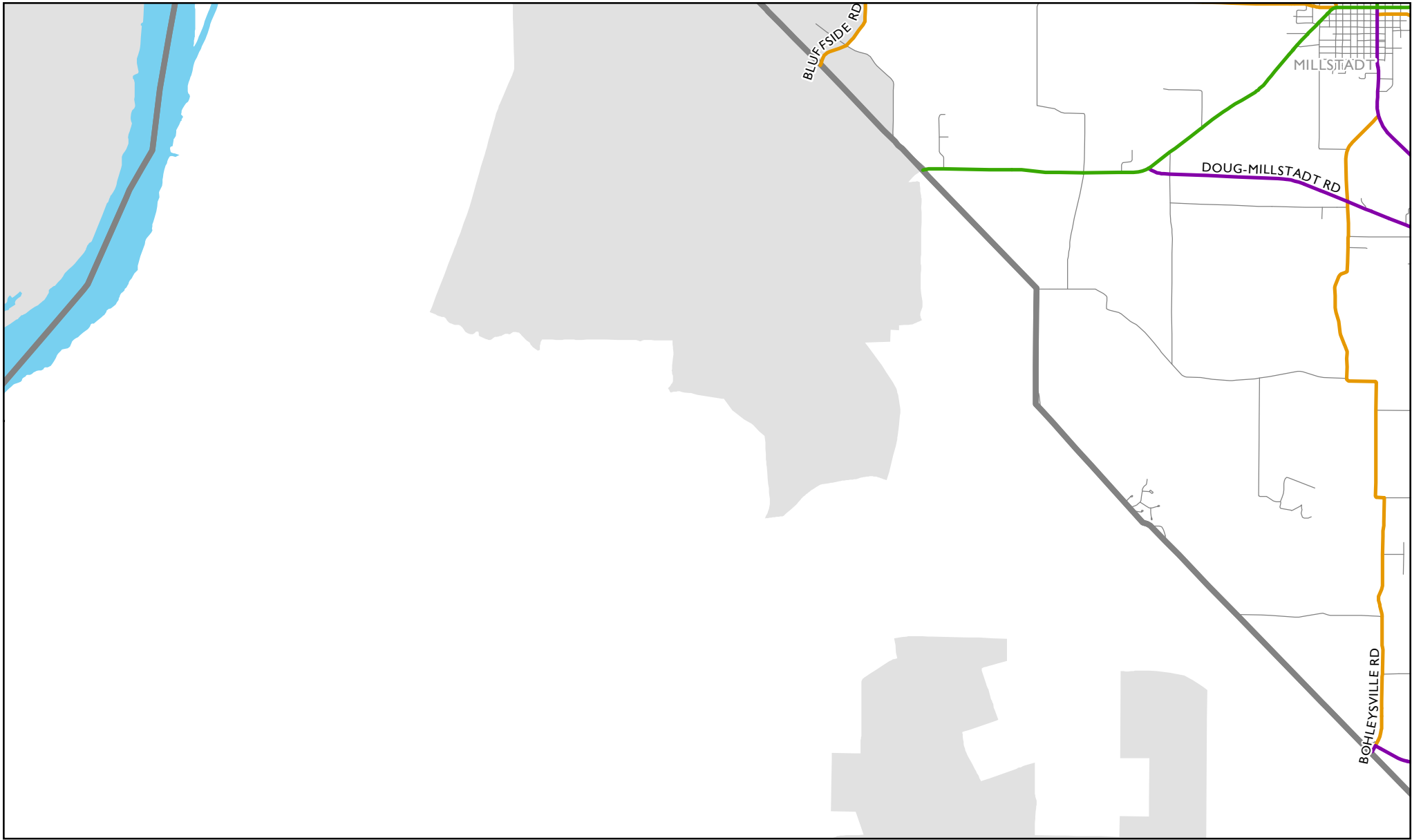


Map 6 of 12
 St. Clair County, Illinois
 May 2019



- Interstate
- Expressway
- Principal Arterial
- Minor Arterial
- Major Collector
- Minor Collector
- Local Road
- - - Planned Major Collector
-  County Boundary
-  Urban Area Boundary

FHWA Approval
 May 29, 2020

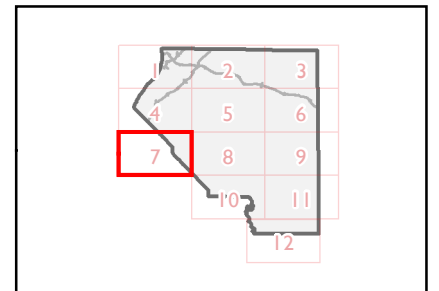


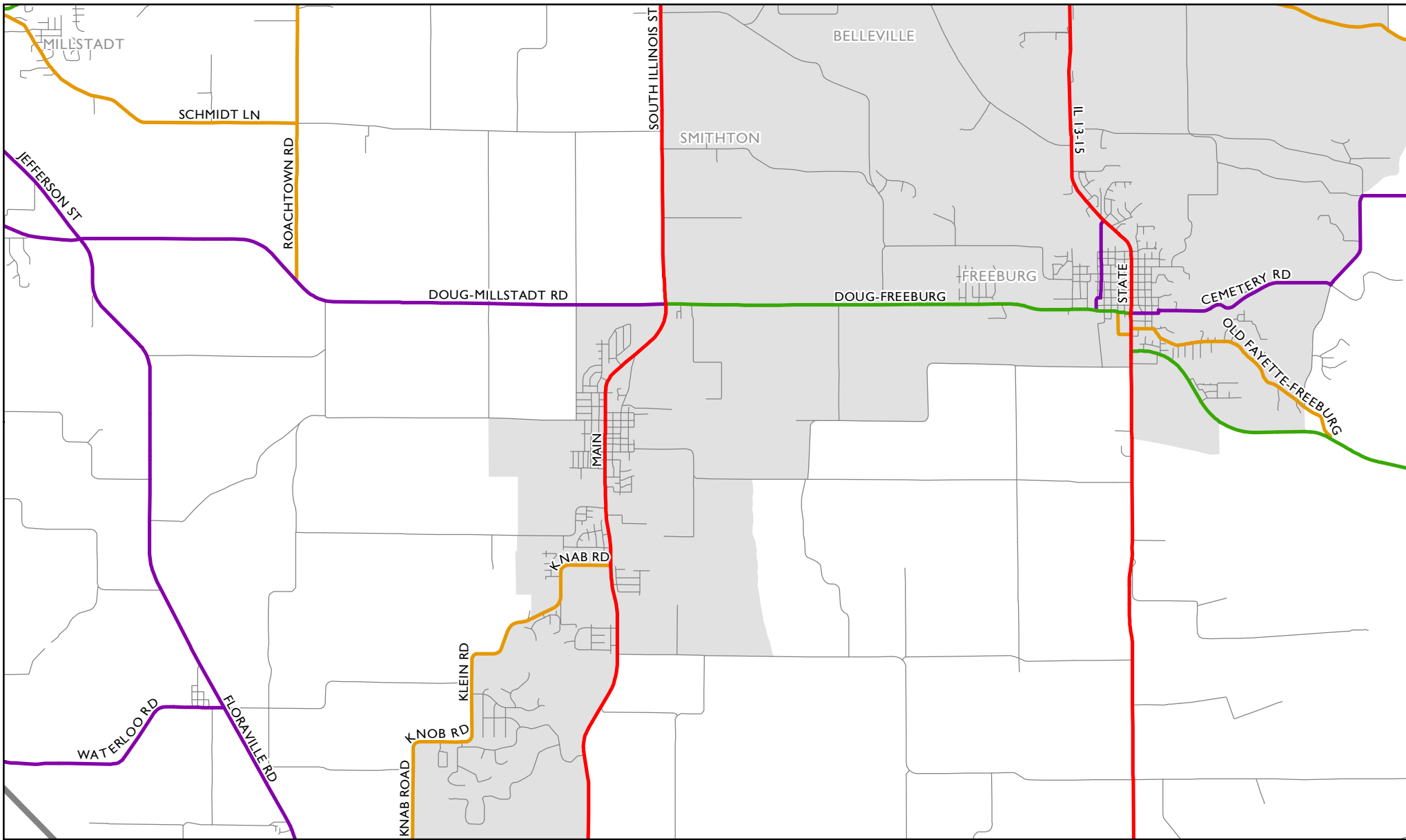


Map 7 of 12
 St. Clair County, Illinois
 May 2019



- Interstate
- Expressway
- Principal Arterial
- Minor Arterial
- Major Collector
- Minor Collector
- Local Road
- - - Planned Major Collector
-  County Boundary
-  Urban Area Boundary

FHWA Approval
 May 29, 2020





Map 8 of 12
 St. Clair County, Illinois
 May 2019

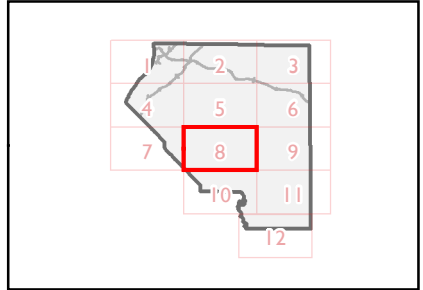
- Interstate
- Expressway
- Principal Arterial
- Minor Arterial
- Major Collector
- Minor Collector
- Local Road
- - - Planned Major Collector
-  County Boundary
-  Urban Area Boundary

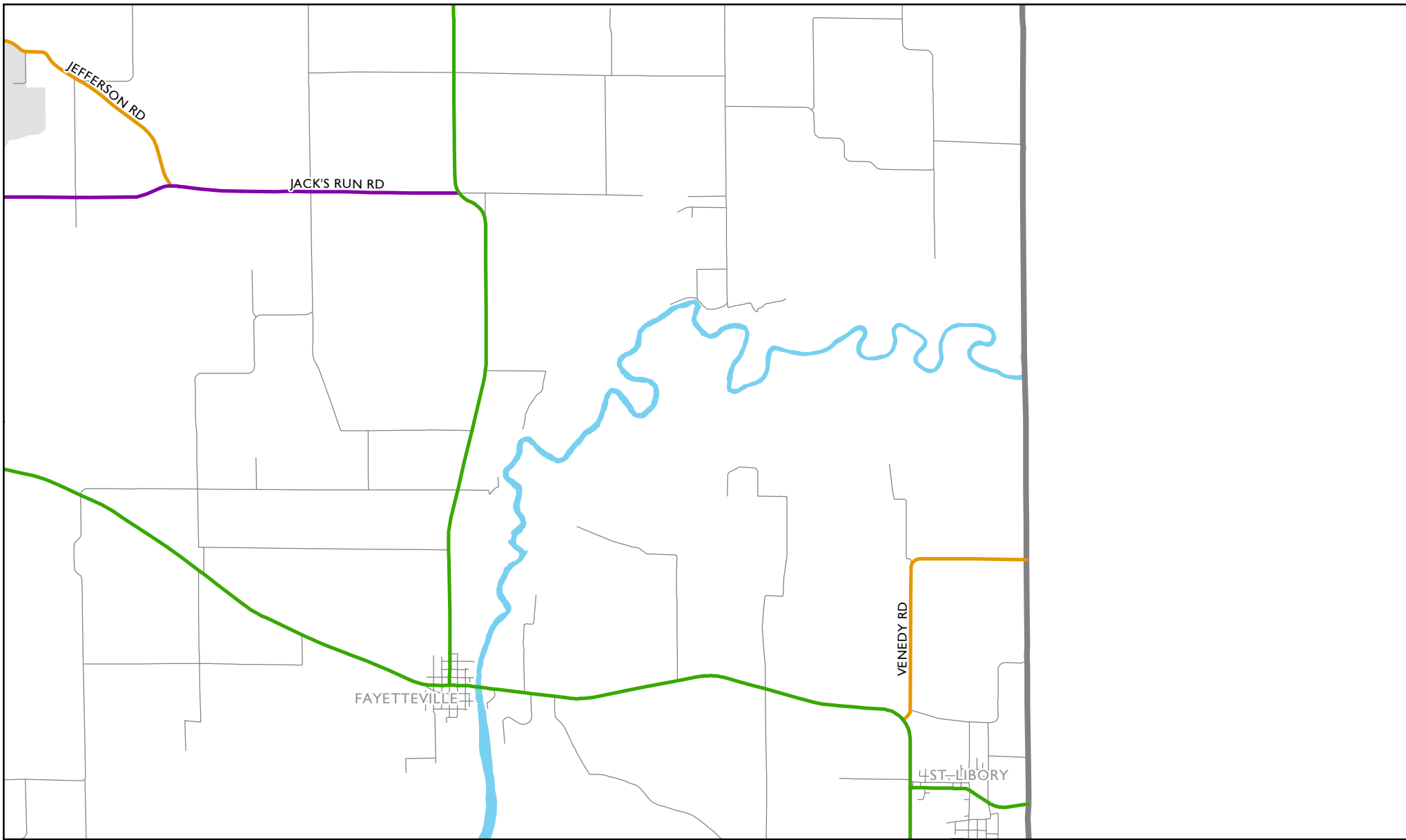
FHWA Approval
 May 29, 2020





EAST-WEST GATEWAY
 Council of Governments





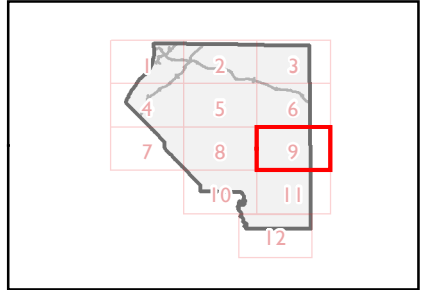


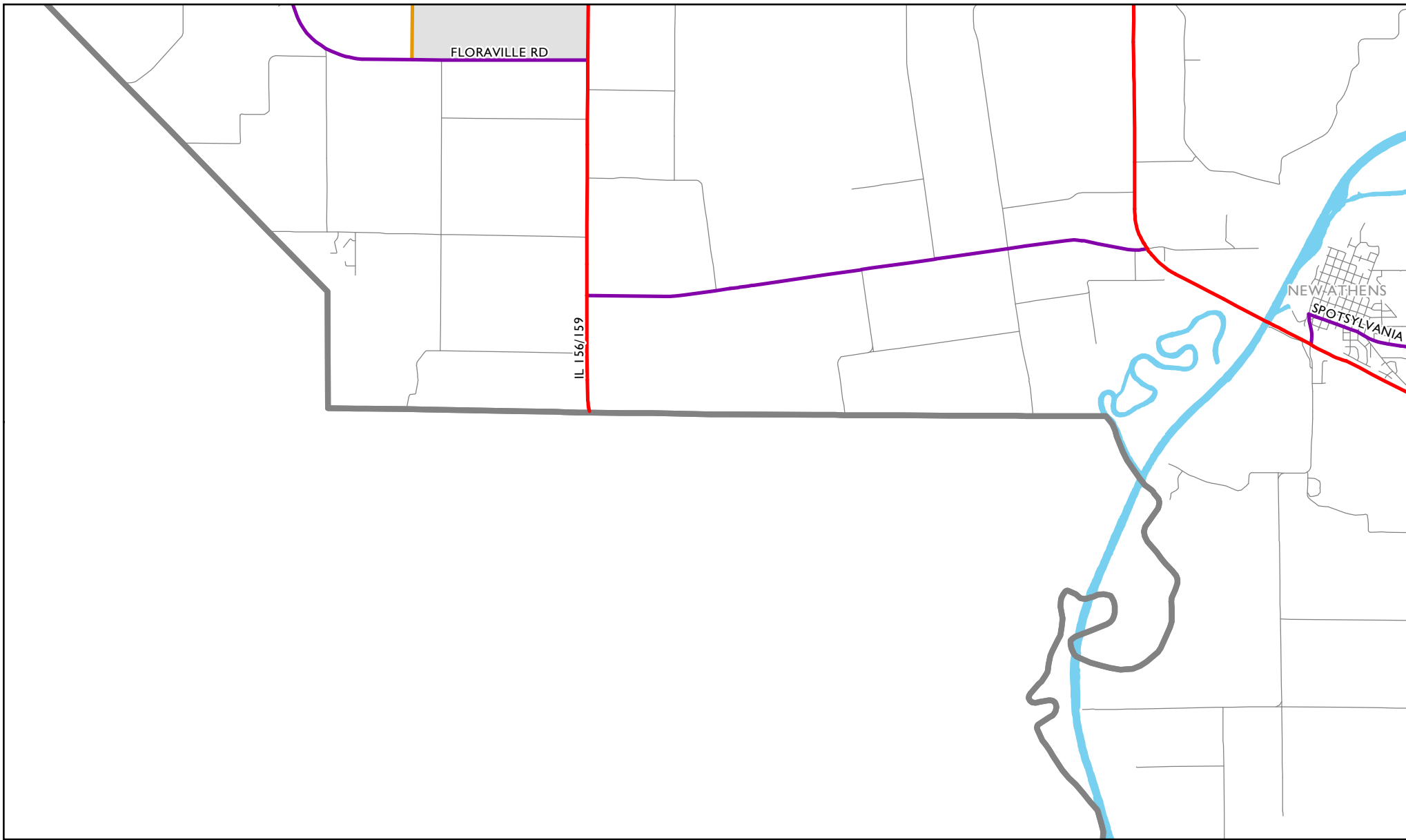
Map 9 of 12
 St. Clair County, Illinois
 May 2019

- Interstate
- Expressway
- Principal Arterial
- Minor Arterial
- Major Collector
- Minor Collector
- Local Road
- Planned Major Collector
-  County Boundary
-  Urban Area Boundary





FHWA Approval
 May 29, 2020





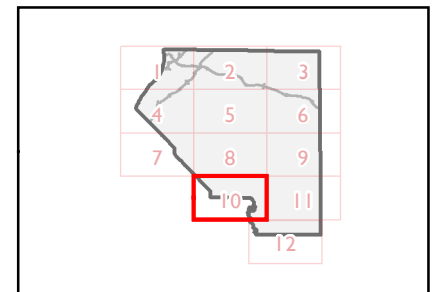
Map 10 of 12
St. Clair County, Illinois
May 2019

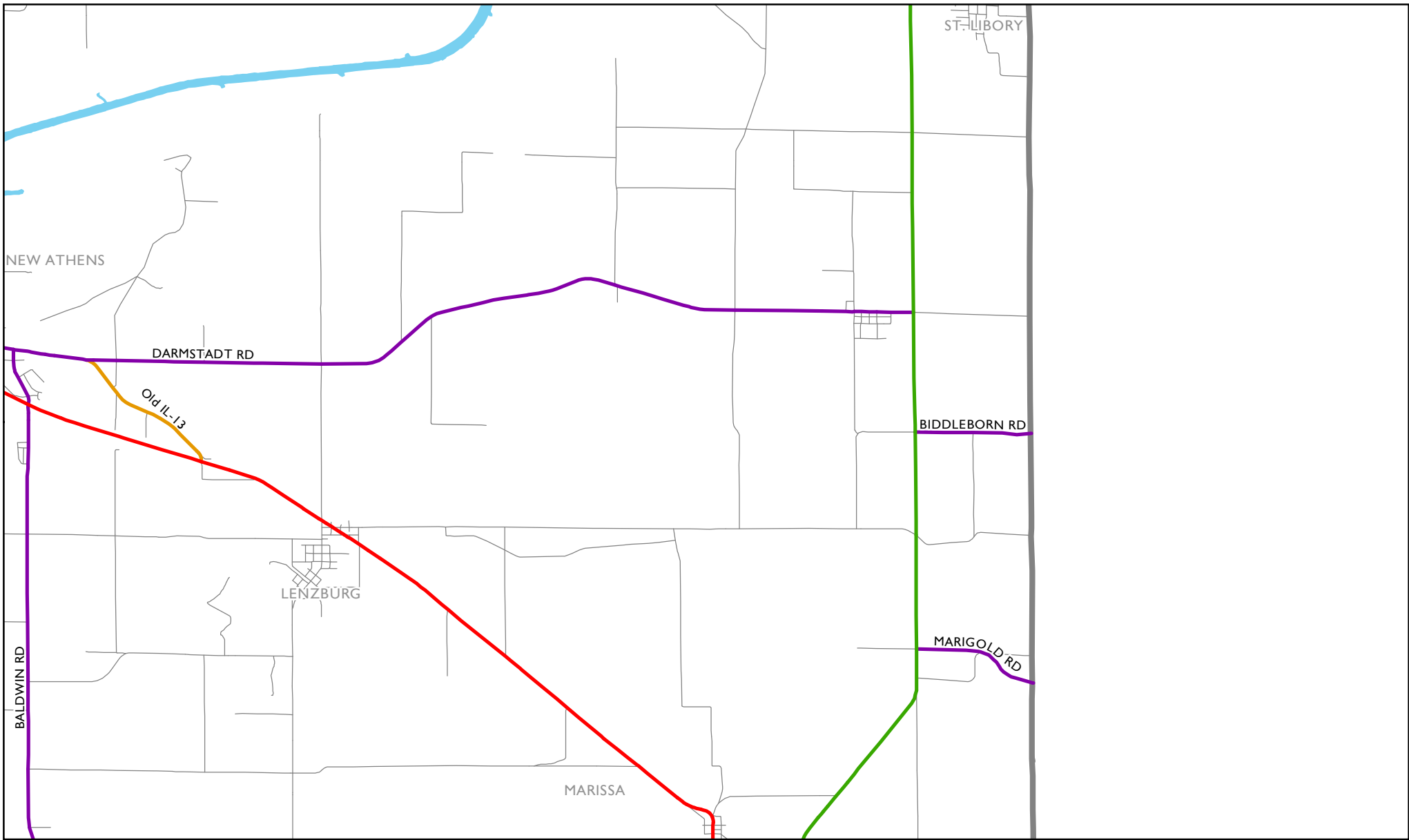
- Interstate
- Expressway
- Principal Arterial
- Minor Arterial
- Major Collector
- Minor Collector
- Local Road
- - - Planned Major Collector
-  County Boundary
-  Urban Area Boundary

FHWA Approval
May 29, 2020



EAST-WEST GATEWAY
Council of Governments





Map 11 of 12
 St. Clair County, Illinois
 May 2019

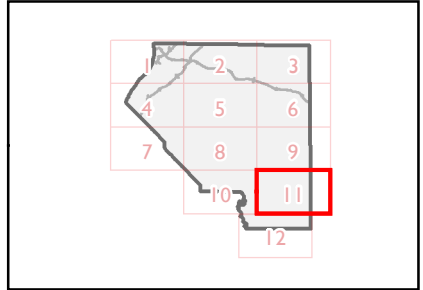
- Interstate
- Expressway
- Principal Arterial
- Minor Arterial
- Major Collector
- Minor Collector
- Local Road
- - - Planned Major Collector
- County Boundary
- Urban Area Boundary

FHWA Approval
 May 29, 2020





EAST-WEST GATEWAY
 Council of Governments







Map 12 of 12
 St. Clair County, Illinois
 May 2019

- Interstate
- Expressway
- Principal Arterial
- Minor Arterial
- Major Collector
- Minor Collector
- Local Road
- - - Planned Major Collector
-  County Boundary
-  Urban Area Boundary

FHWA Approval
 May 29, 2020



EAST-WEST GATEWAY
 Council of Governments



