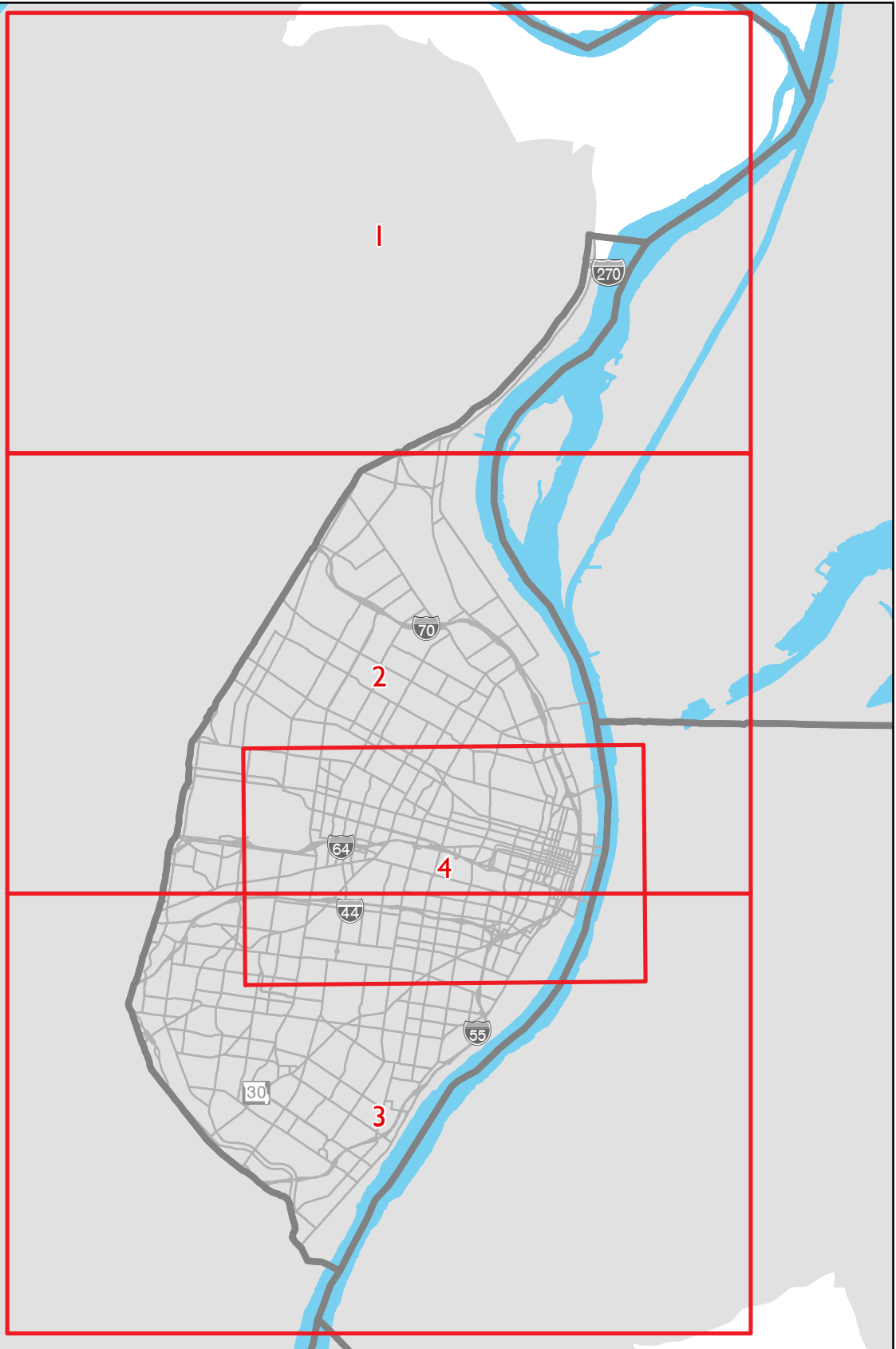







Click on a number on the map to see a more detailed version of that section



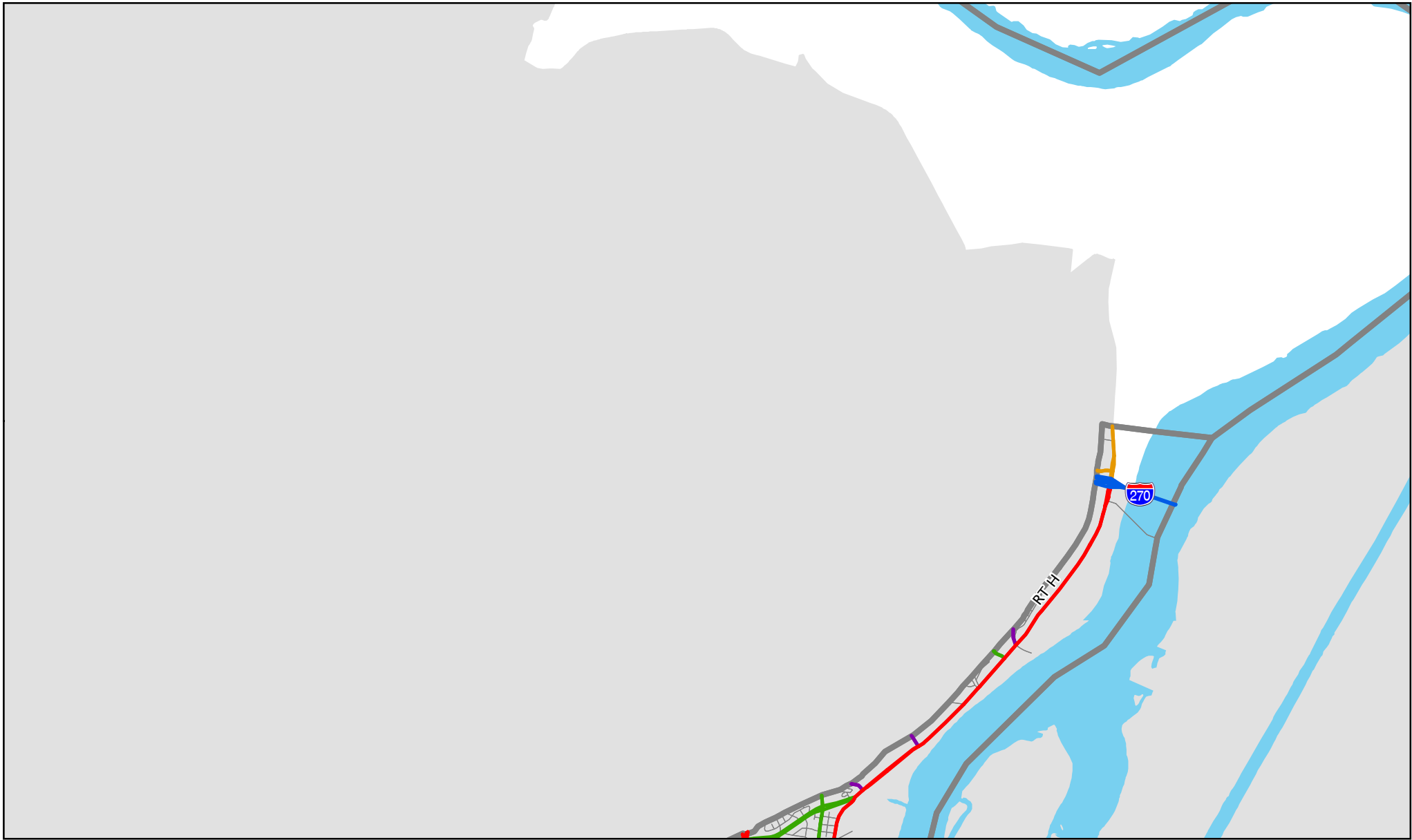
St. Louis City, Missouri
Index of
Functional Classification Maps
March 2018

-  Map Index
-  County Boundary
-  Urban Area Boundary
-  Functionally Classified Roads
-  River or Lake





EAST-WEST GATEWAY
Council of Governments

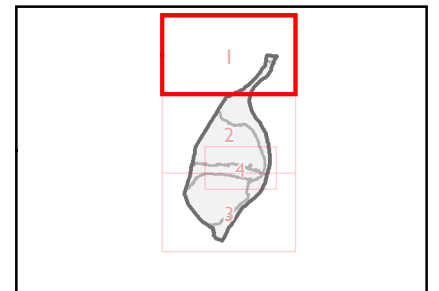


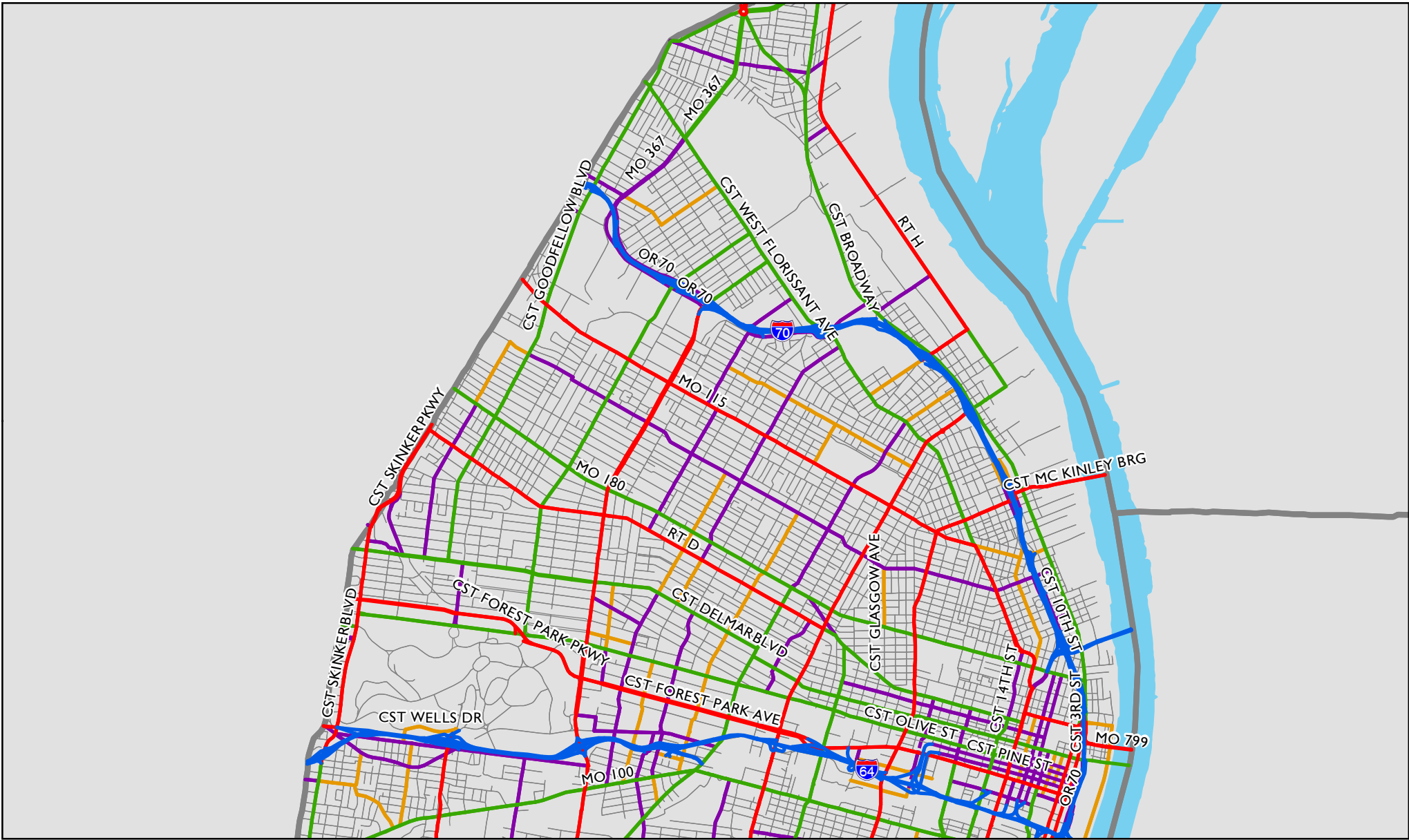


Map 1 of 4
St. Louis City, Missouri
 March 2018

- Interstate
- Principal Arterial
- Minor Arterial
- Major Collector
- Minor Collector
- Local Road
- - - Planned Major Collector
- - - Planned Minor Collector
-  County Boundary
-  Urban Area Boundary

FHWA Approval
 February 7, 2018





Map 2 of 4
 St. Louis City, Missouri
 March 2018

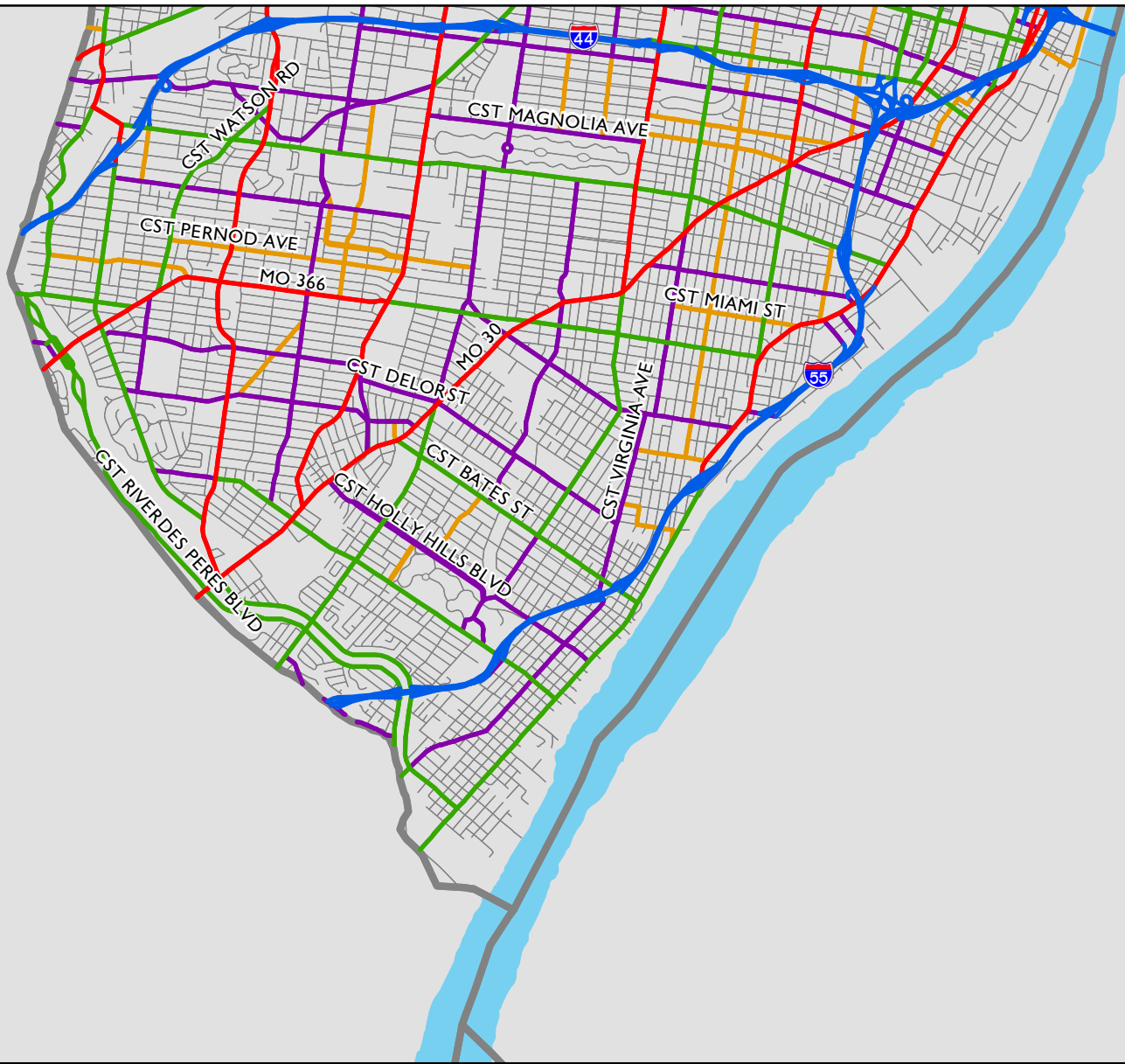
- Interstate
- Principal Arterial
- Minor Arterial
- Major Collector
- Minor Collector
- Local Road
- Planned Major Collector
- Planned Minor Collector
- County Boundary
- Urban Area Boundary

FHWA Approval
 February 7, 2018



EAST-WEST GATEWAY
 Council of Governments





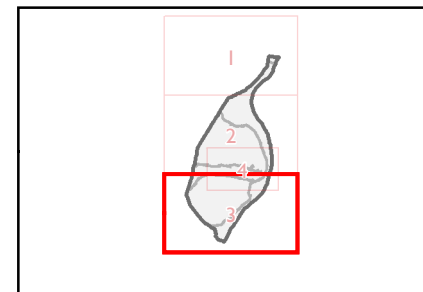
Map 3 of 4
 St. Louis City, Missouri
 March 2018

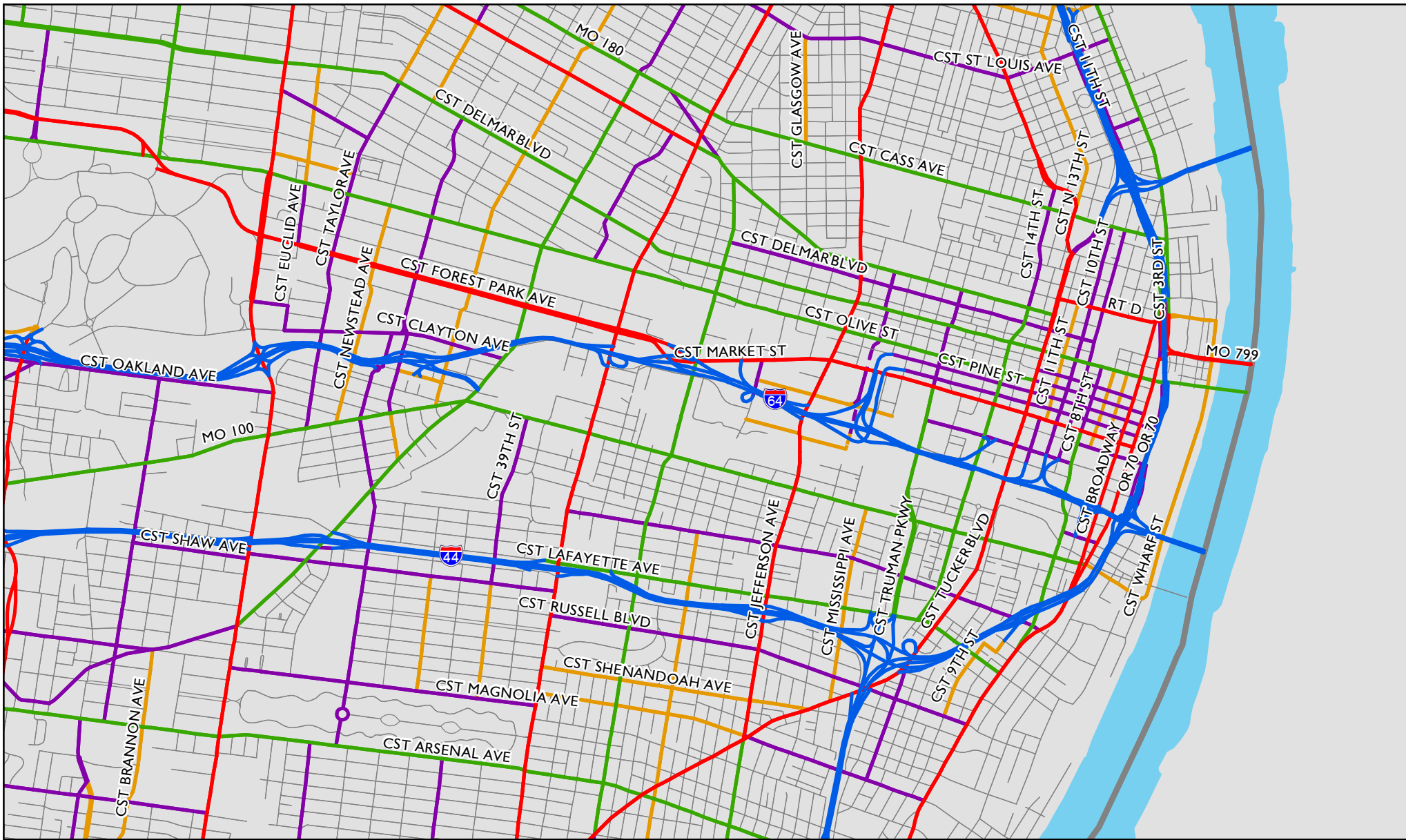
- Interstate
- Principal Arterial
- Minor Arterial
- Major Collector
- Minor Collector
- Local Road
- Planned Major Collector
- Planned Minor Collector
- County Boundary
- Urban Area Boundary

FHWA Approval
 February 7, 2018





EAST-WEST GATEWAY
 Council of Governments





Map 4 of 4
 St. Louis City, Missouri
 March 2018

- Interstate
- Principal Arterial
- Minor Arterial
- Major Collector
- Minor Collector
- Local Road
- Planned Major Collector
- Planned Minor Collector
-  County Boundary
-  Urban Area Boundary



FHWA Approval
 February 7, 2018

