






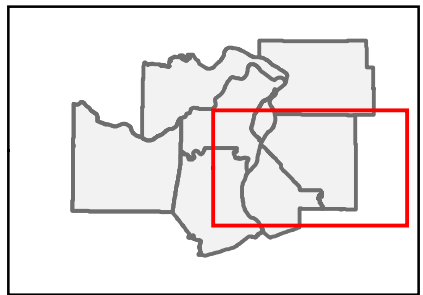
Click on a number on the map to see a more detailed version of that section

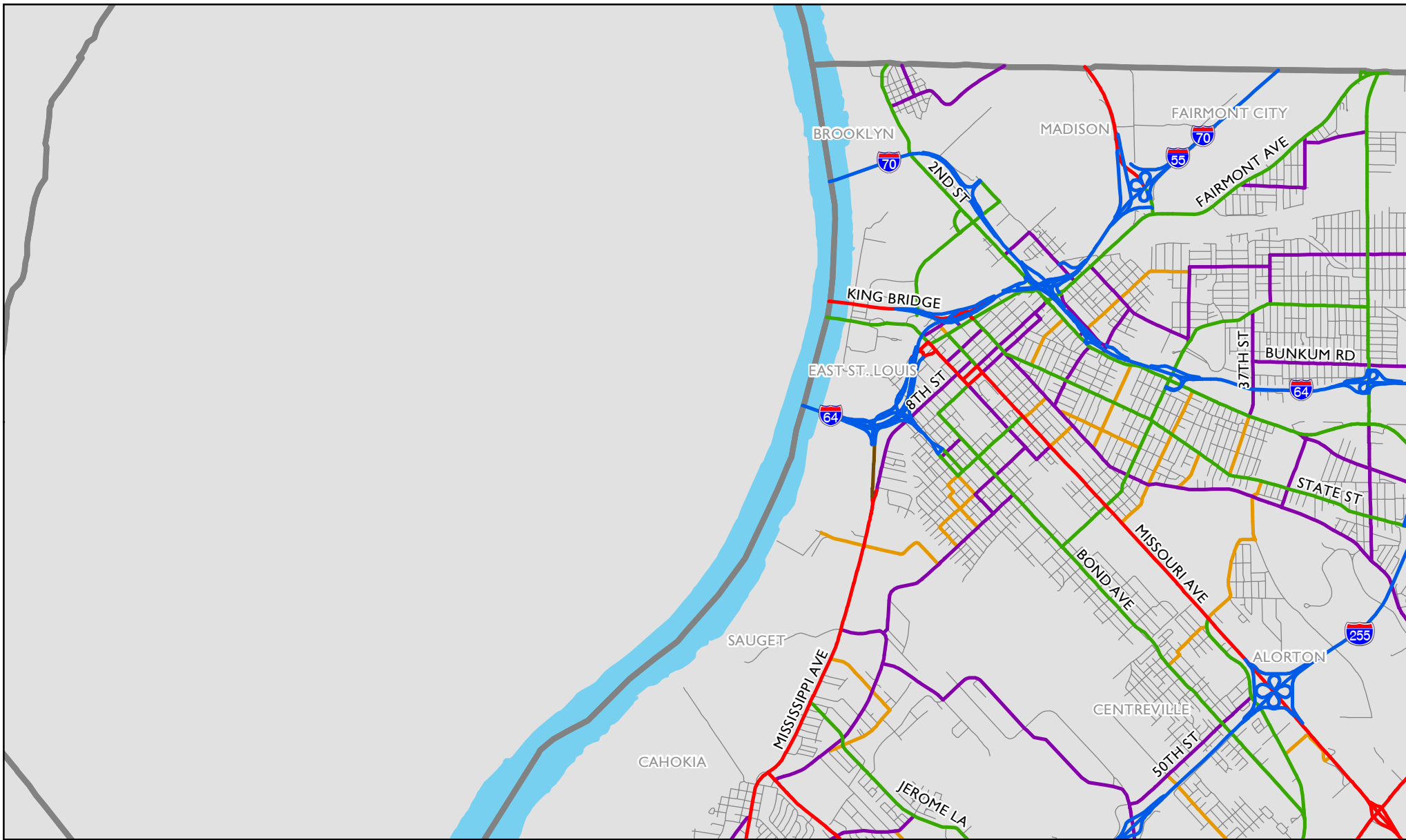
St. Clair County, Illinois
 Index of
 Functional Classification Maps
 March 2018

-  Map Index
-  County Boundary
-  Urban Area Boundary
-  Functionally Classified Roads
-  River or Lake




 EAST-WEST GATEWAY
 Council of Governments

0 5 10
 Miles





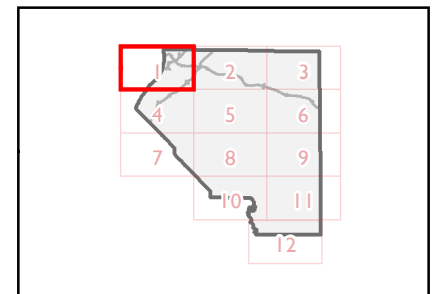
Map 1 of 12
 St. Clair County, Illinois
 March 2018

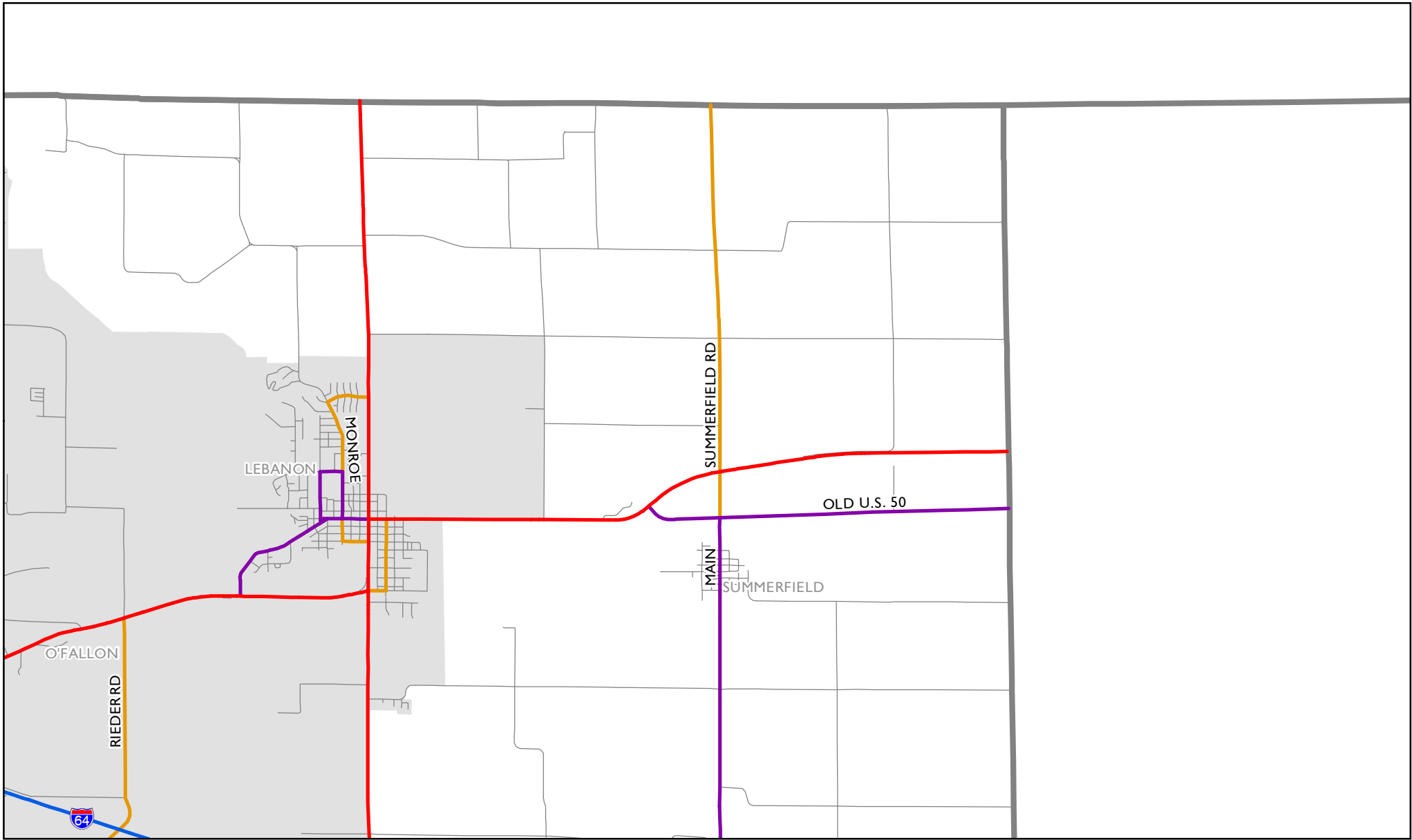
- Interstate
- Expressway
- Principal Arterial
- Minor Arterial
- Major Collector
- Minor Collector
- Local Road
- - - Planned Major Collector
-  County Boundary
-  Urban Area Boundary

FHWA Approval
 March 26, 2018



EAST-WEST GATEWAY
 Council of Governments



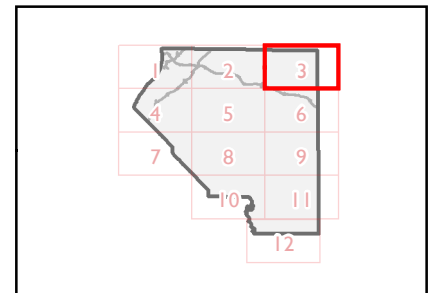
Map 3 of 12
 St. Clair County, Illinois
 March 2018

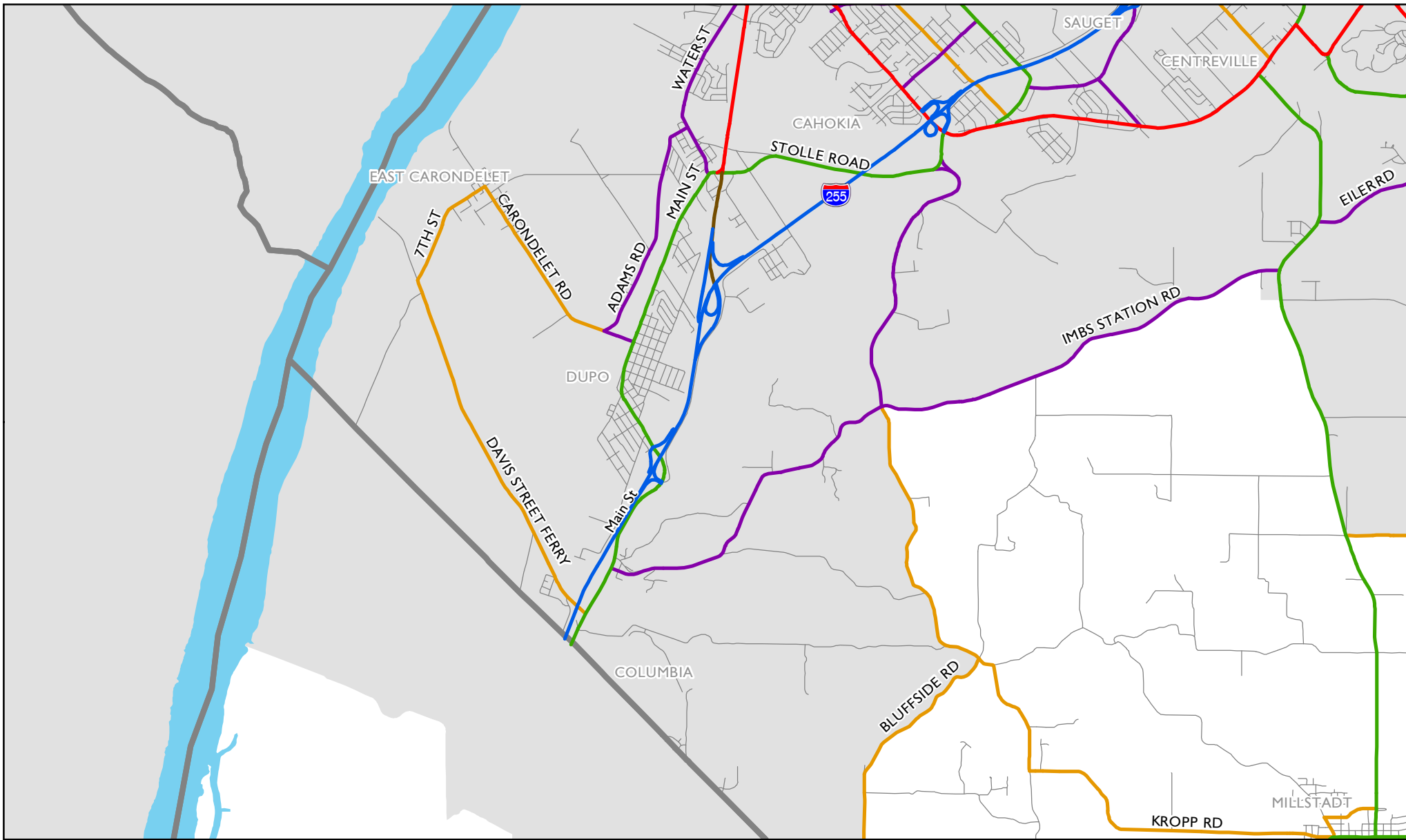
- Interstate
- Expressway
- Principal Arterial
- Minor Arterial
- Major Collector
- Minor Collector
- Local Road
- - - Planned Major Collector
- County Boundary
- Urban Area Boundary

FHWA Approval
 March 26, 2018



EAST-WEST GATEWAY
 Council of Governments

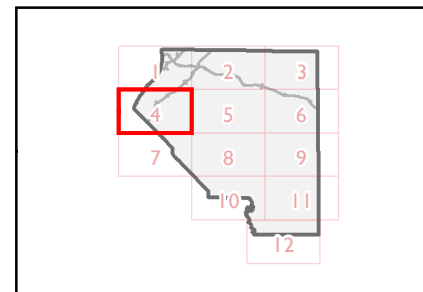



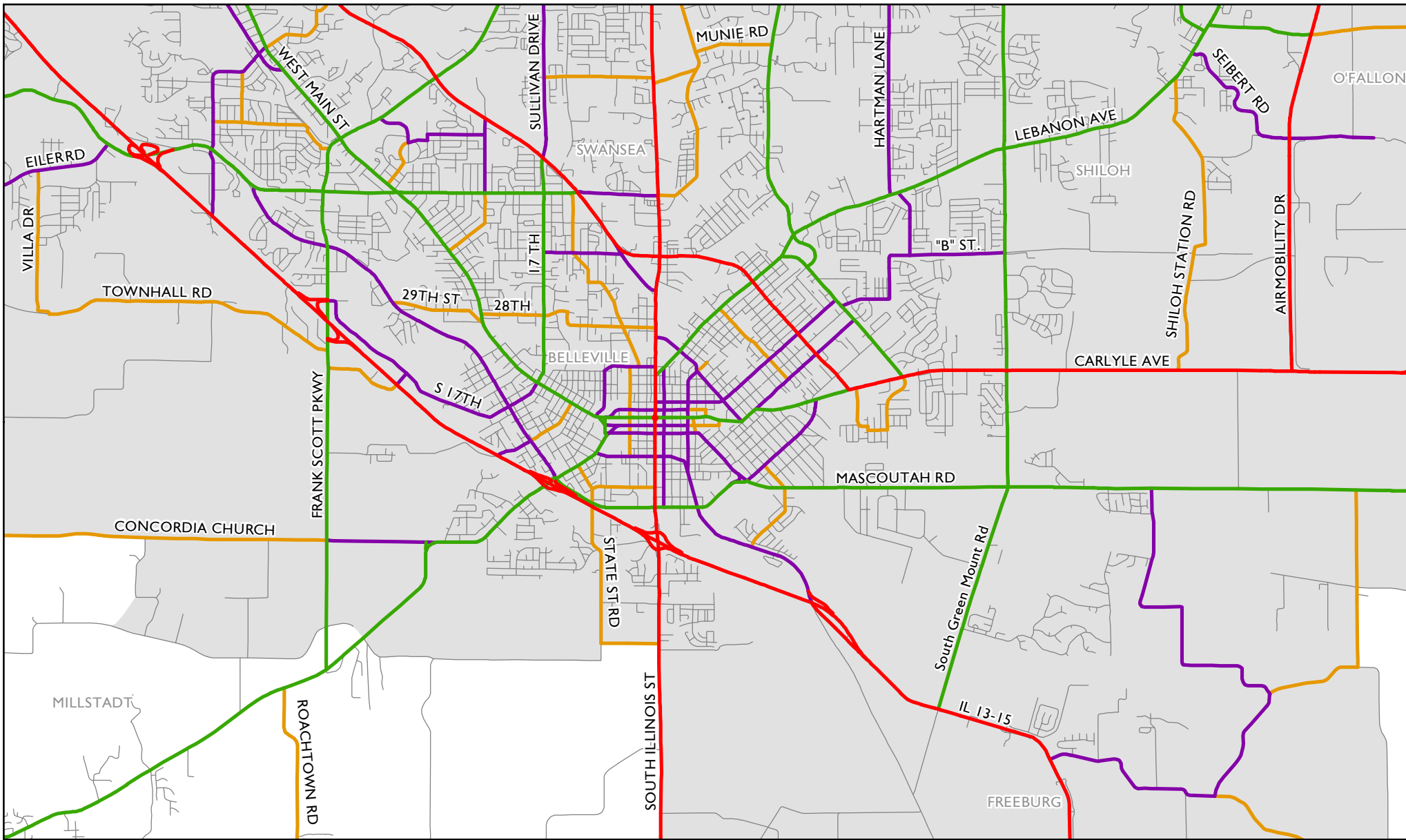


Map 4 of 12
 St. Clair County, Illinois
 March 2018

- Interstate
- Expressway
- Principal Arterial
- Minor Arterial
- Major Collector
- Minor Collector
- Local Road
- - - Planned Major Collector
- County Boundary
- Urban Area Boundary

FHWA Approval
 March 26, 2018





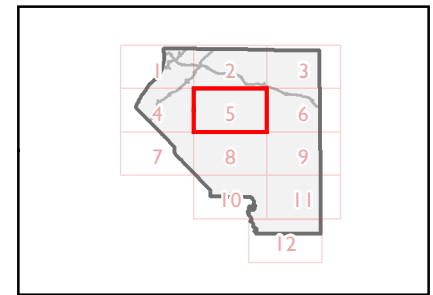
Map 5 of 12
 St. Clair County, Illinois
 March 2018

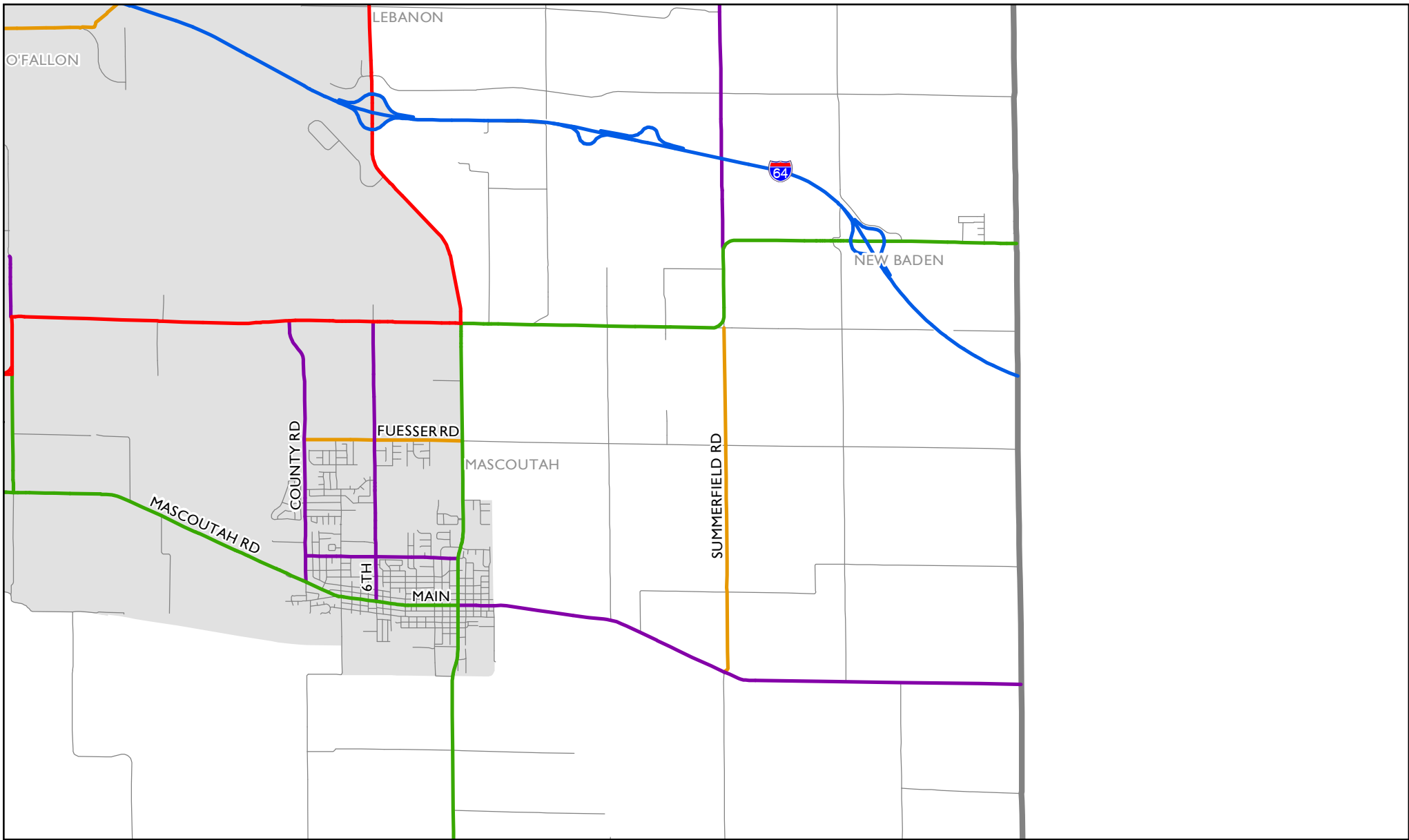
- Interstate
- Expressway
- Principal Arterial
- Minor Arterial
- Major Collector
- Minor Collector
- Local Road
- - - Planned Major Collector
- County Boundary
- Urban Area Boundary

FHWA Approval
 March 26, 2018



EAST-WEST GATEWAY
 Council of Governments



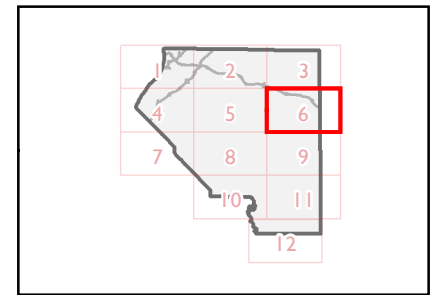
Map 6 of 12
 St. Clair County, Illinois
 March 2018

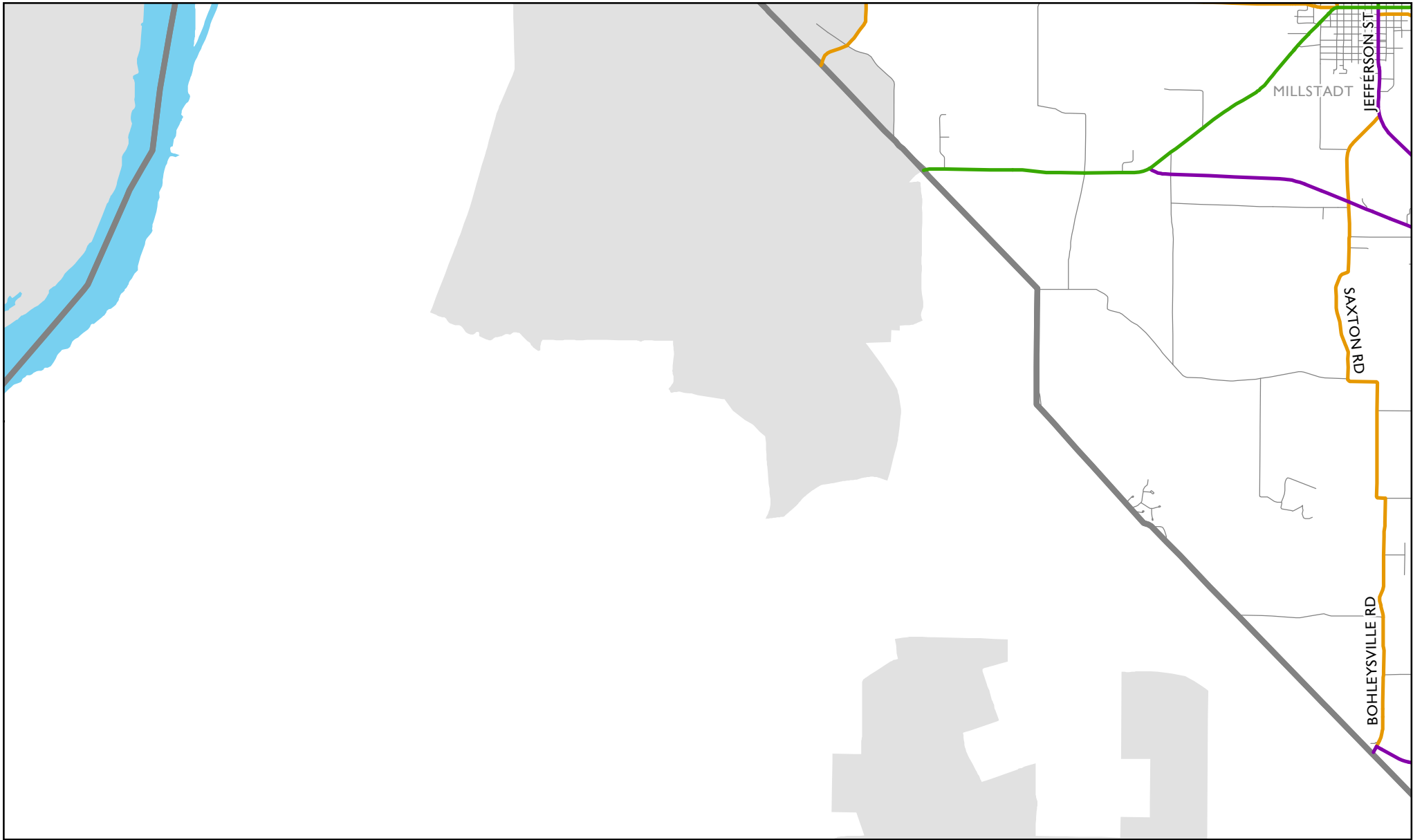
- Interstate
- Expressway
- Principal Arterial
- Minor Arterial
- Major Collector
- Minor Collector
- Local Road
- - - Planned Major Collector
- County Boundary
- Urban Area Boundary

FHWA Approval
 March 26, 2018





EAST-WEST GATEWAY
 Council of Governments

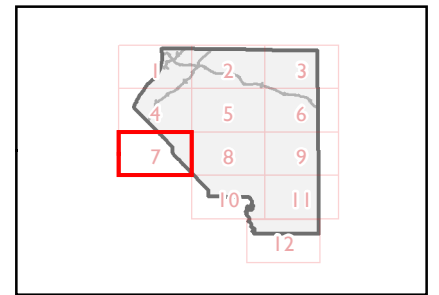


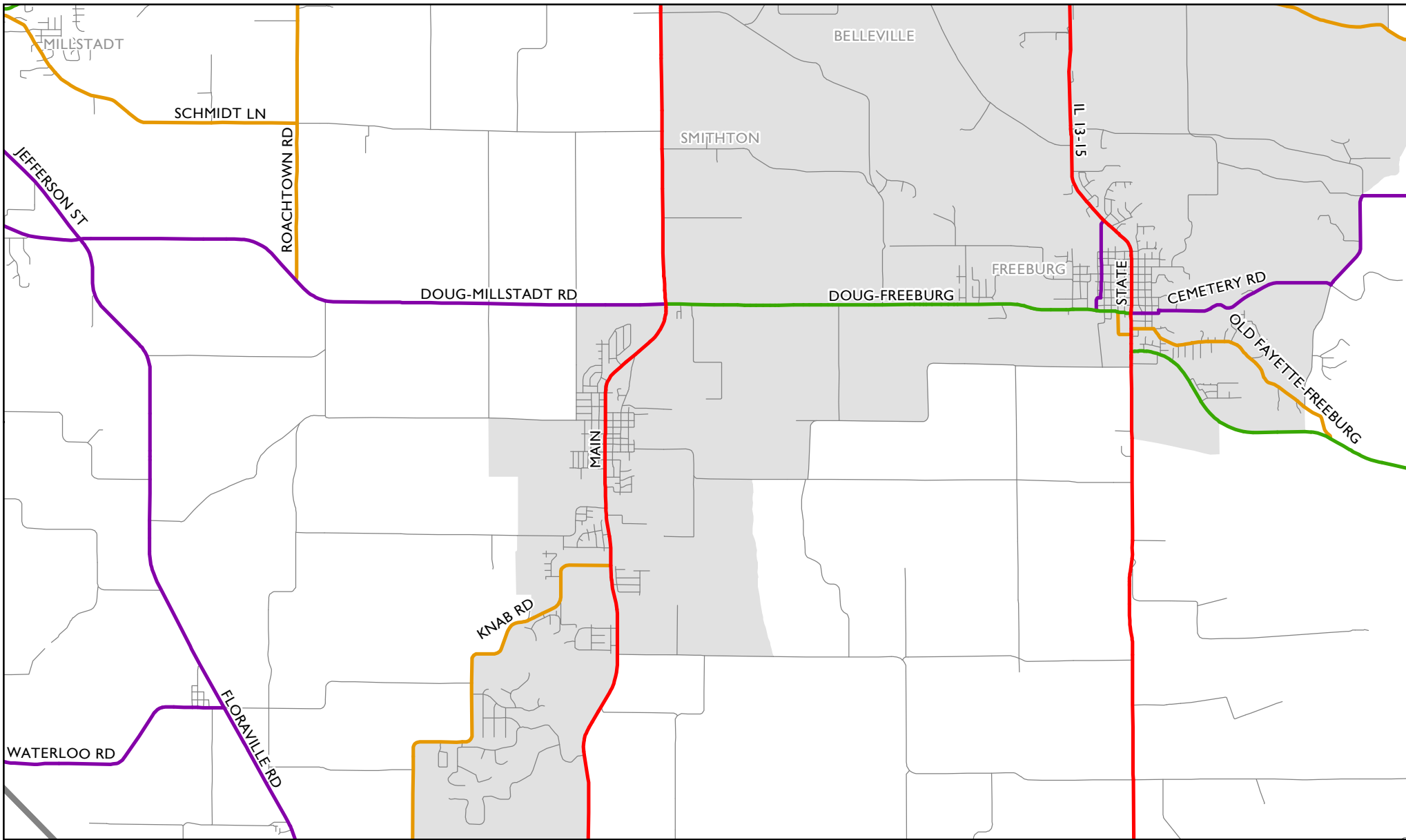


Map 7 of 12
 St. Clair County, Illinois
 March 2018

- Interstate
- Expressway
- Principal Arterial
- Minor Arterial
- Major Collector
- Minor Collector
- Local Road
- - - Planned Major Collector
-  County Boundary
-  Urban Area Boundary

FHWA Approval
 March 26, 2018

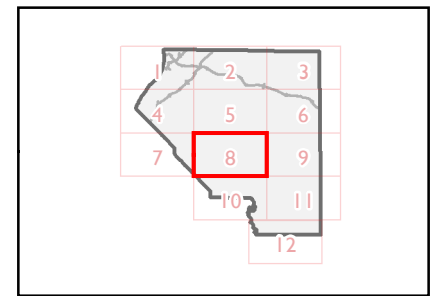


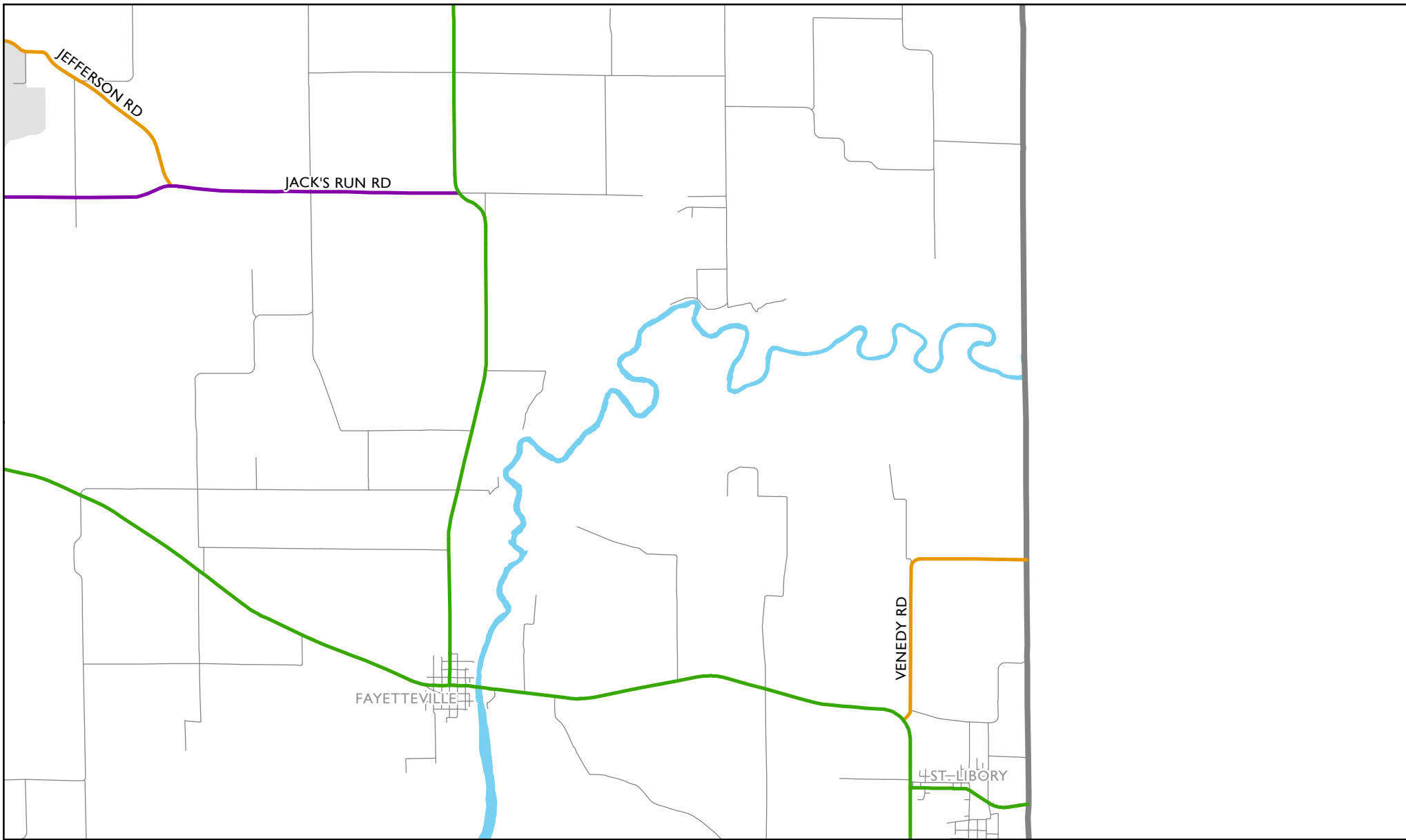


Map 8 of 12
 St. Clair County, Illinois
 March 2018











- Interstate
- Expressway
- Principal Arterial
- Minor Arterial
- Major Collector
- Minor Collector
- Local Road
- - - Planned Major Collector
- County Boundary
- Urban Area Boundary

FHWA Approval
 March 26, 2018





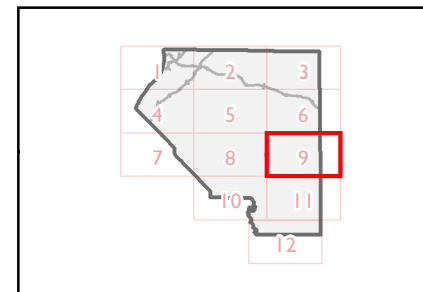
Map 9 of 12
 St. Clair County, Illinois
 March 2018

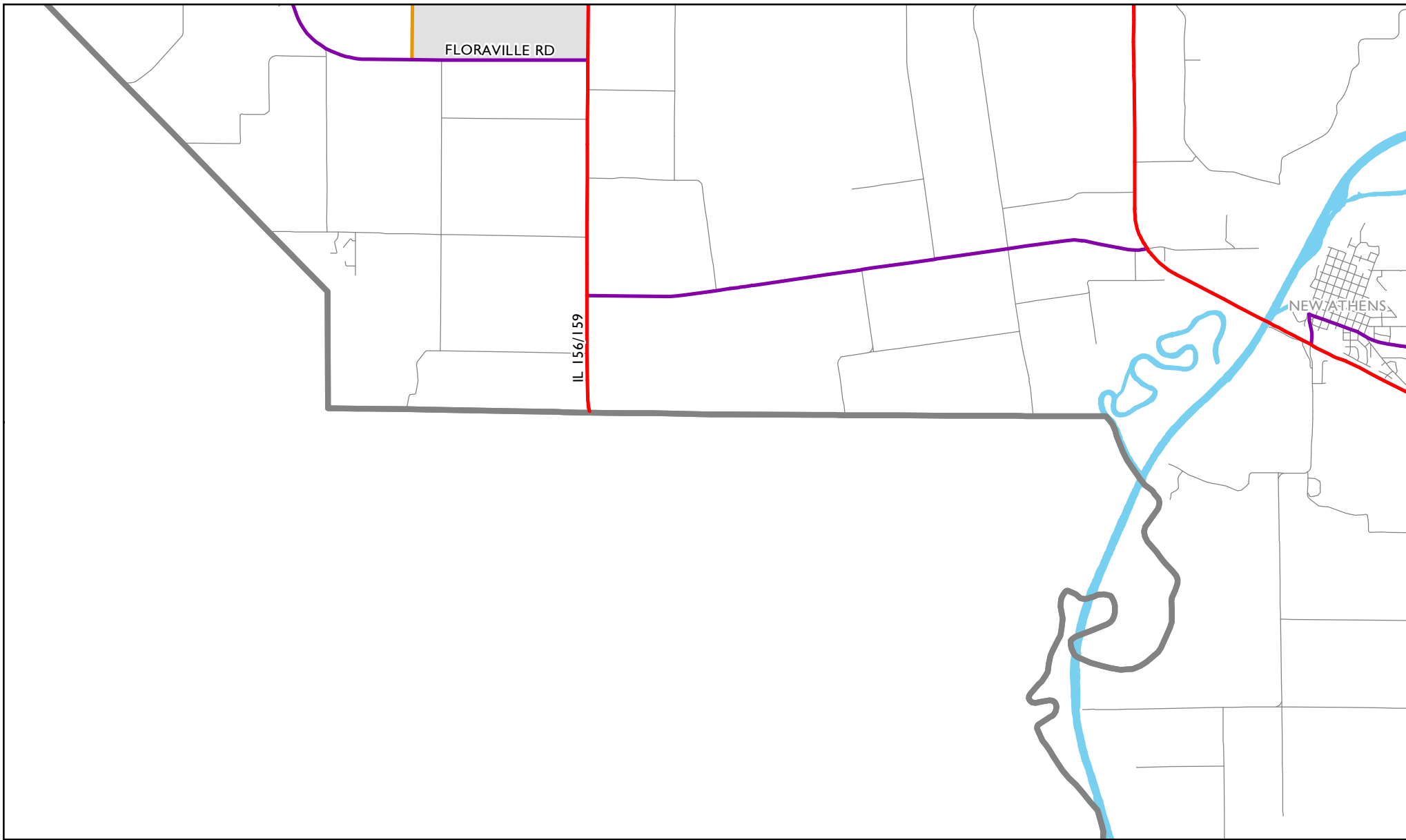
-  Interstate
-  Expressway
-  Principal Arterial
-  Minor Arterial
-  Major Collector
-  Minor Collector
-  Local Road
-  Planned Major Collector
-  County Boundary
-  Urban Area Boundary

FHWA Approval
 March 26, 2018





EAST-WEST GATEWAY
 Council of Governments

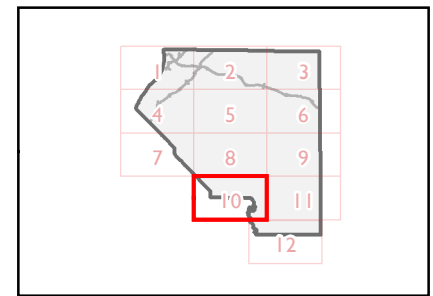




Map 10 of 12
 St. Clair County, Illinois
 March 2018



- Interstate
- Expressway
- Principal Arterial
- Minor Arterial
- Major Collector
- Minor Collector
- Local Road
- - - Planned Major Collector
-  County Boundary
-  Urban Area Boundary

FHWA Approval
 March 26, 2018





Map 12 of 12
 St. Clair County, Illinois
 March 2018

- Interstate
- Expressway
- Principal Arterial
- Minor Arterial
- Major Collector
- Minor Collector
- Local Road
- - - Planned Major Collector
-  County Boundary
-  Urban Area Boundary

FHWA Approval
 March 26, 2018



EAST-WEST GATEWAY
 Council of Governments




0 1 2
 Miles

