






Click on a number on the map to see a more detailed version of that section

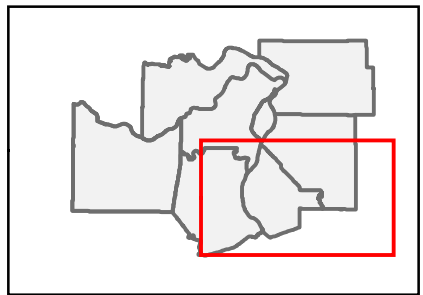
Monroe County, Illinois  
 Index of  
 Functional Classification Maps  
 March 2018

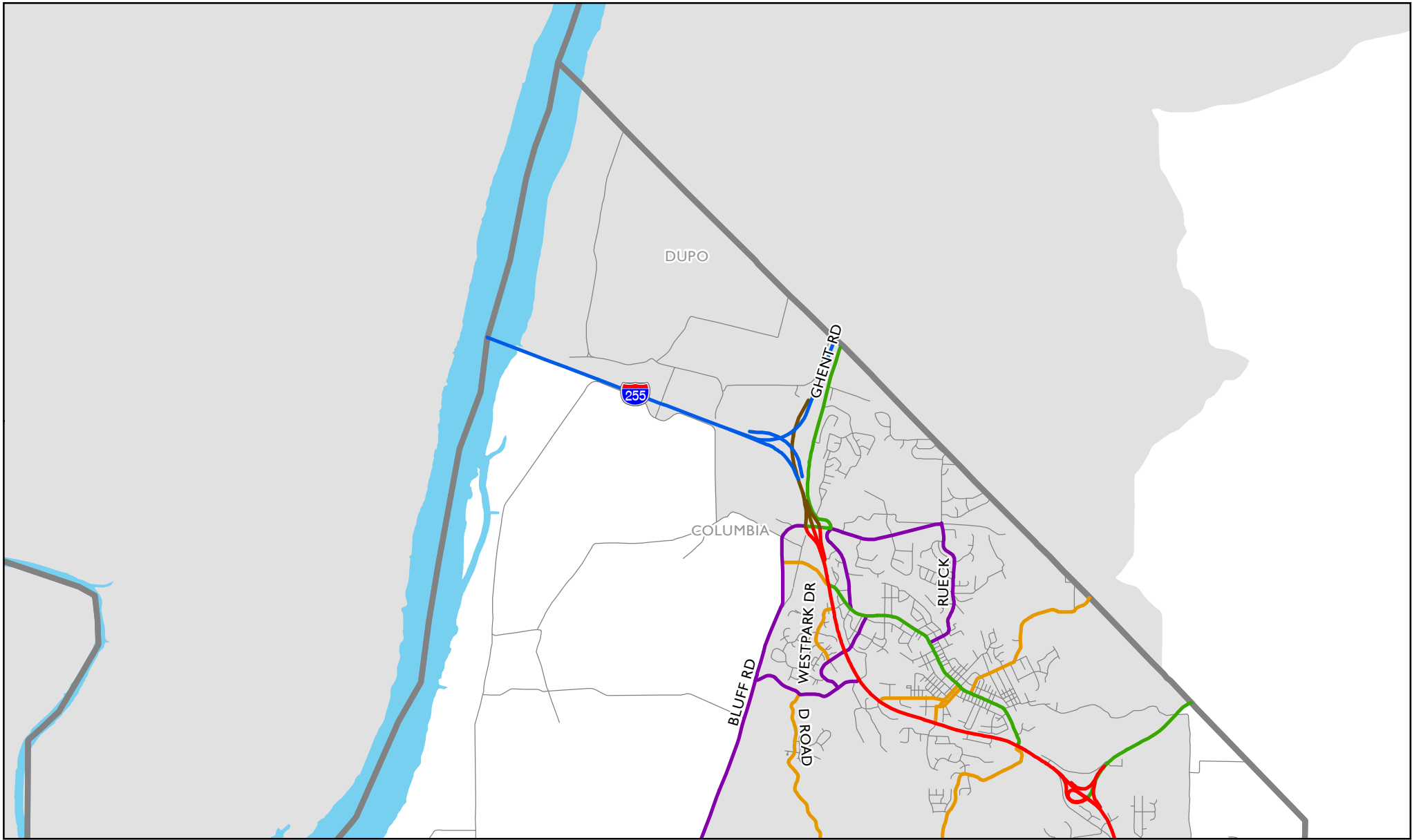
-  Map Index
-  County Boundary
-  Urban Area Boundary
-  Functionally Classified Roads
-  River or Lake



EAST-WEST GATEWAY  
 Council of Governments









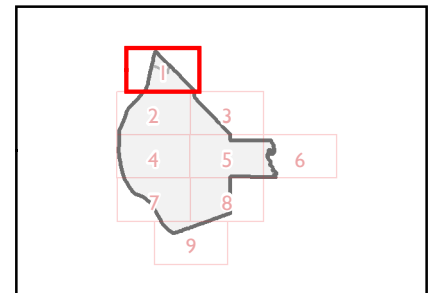
Map 1 of 9  
 Monroe County, Illinois  
 March 2018

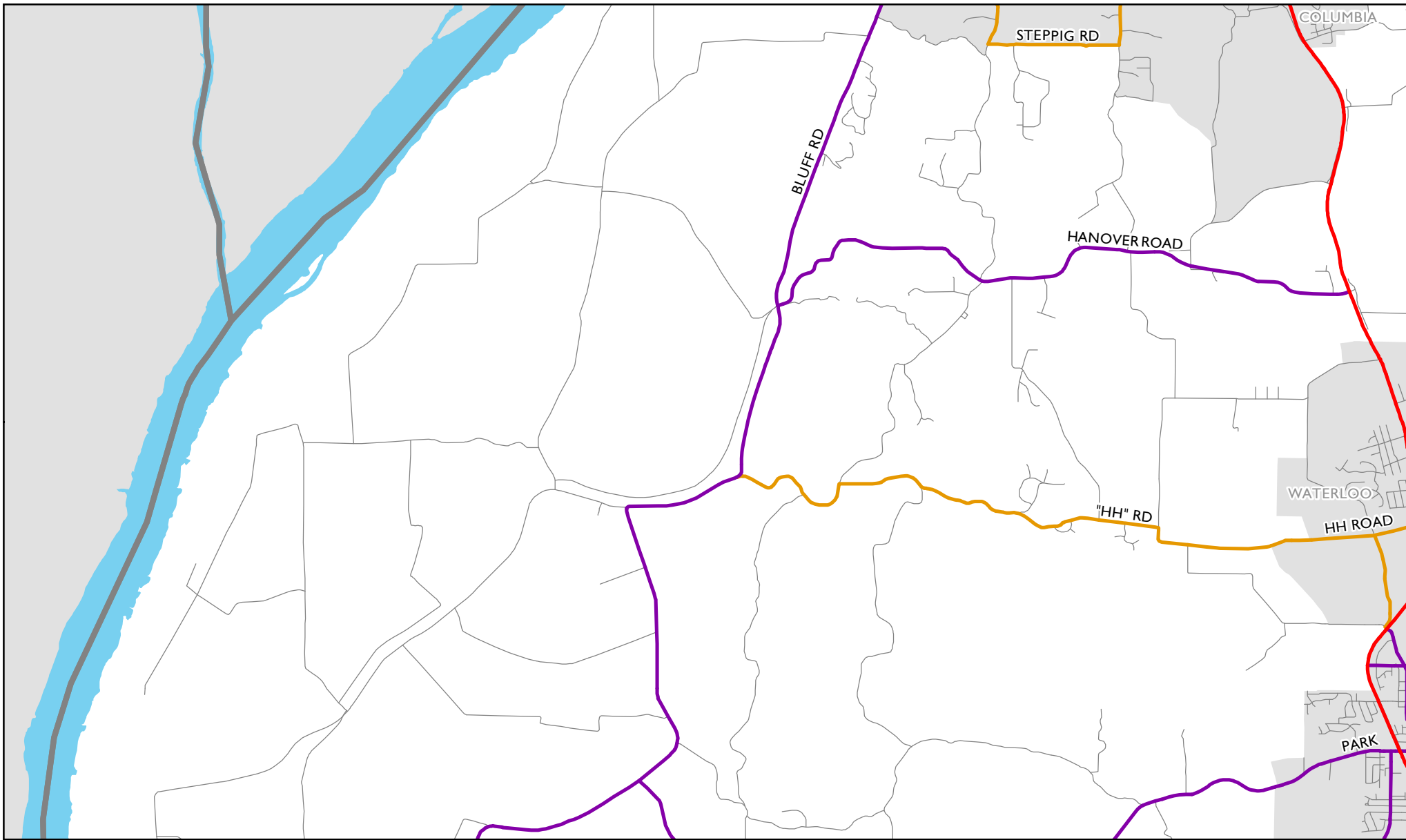
- Interstate
- Expressway
- Principal Arterial
- Minor Arterial
- Major Collector
- Minor Collector
- Local Road

-  County Boundary
-  Urban Area Boundary





FHWA Approval  
 March 26, 2018





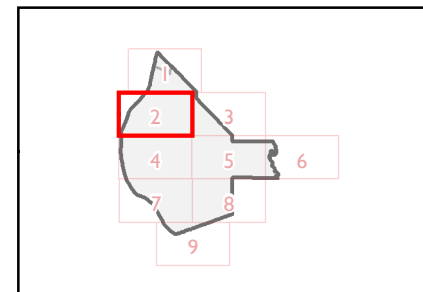
Map 2 of 9  
 Monroe County, Illinois  
 March 2018

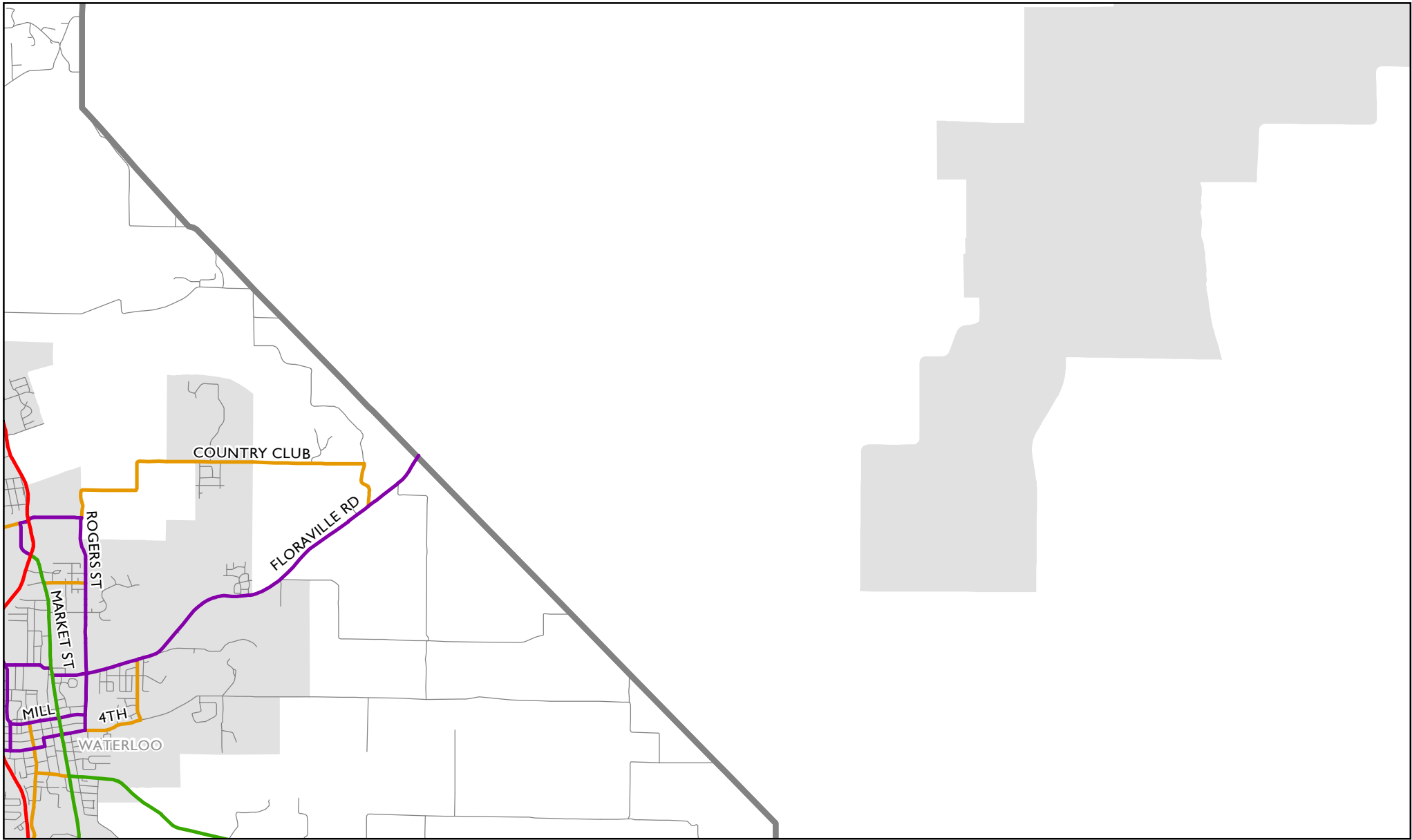
- Interstate
- Expressway
- Principal Arterial
- Minor Arterial
- Major Collector
- Minor Collector
- Local Road

-  County Boundary
-  Urban Area Boundary





FHWA Approval  
 March 26, 2018





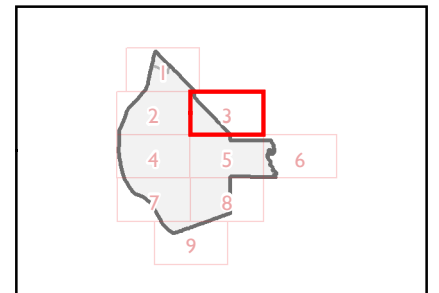
**Map 3 of 9**  
**Monroe County, Illinois**  
 March 2018

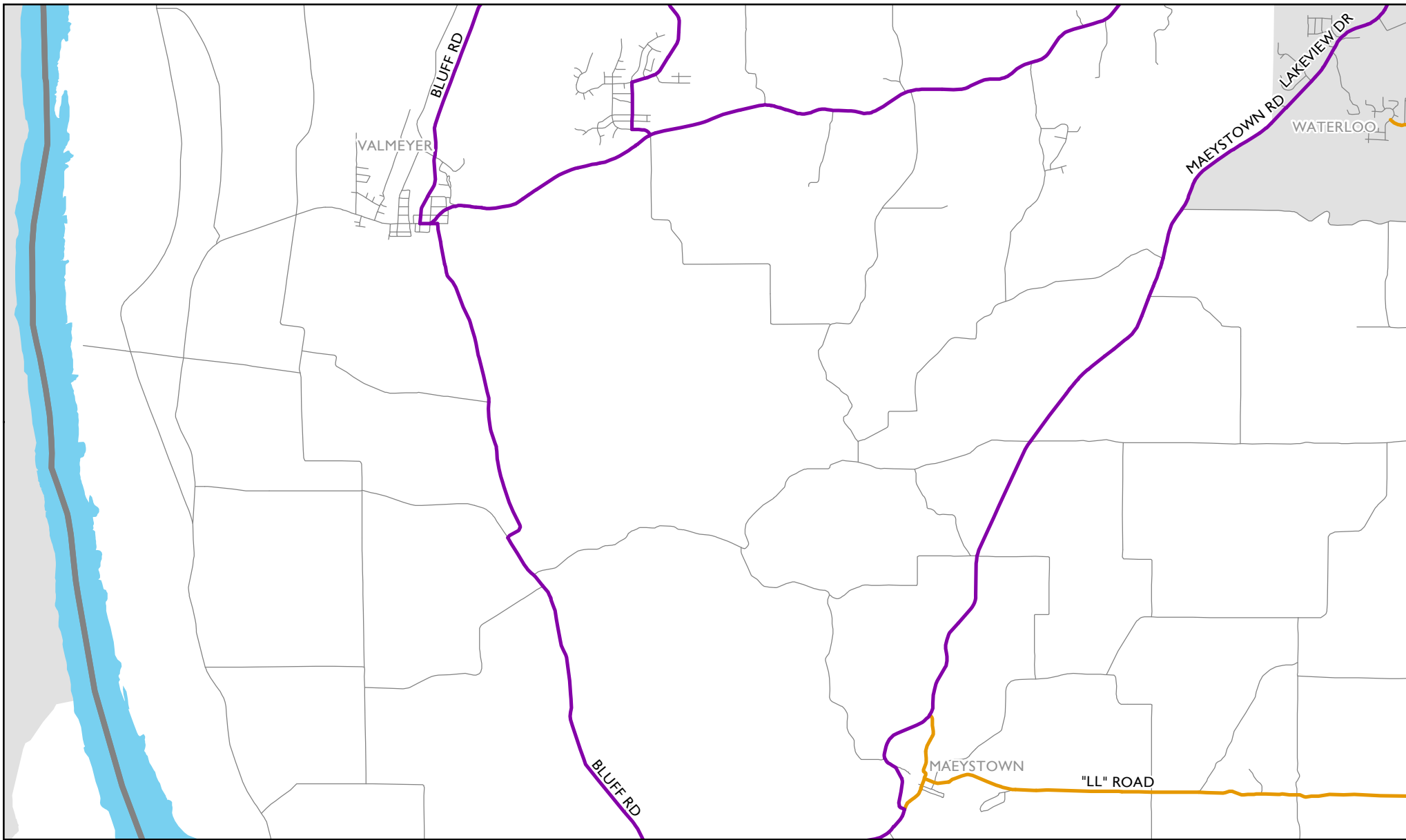
- Interstate
- Expressway
- Principal Arterial
- Minor Arterial
- Major Collector
- Minor Collector
- Local Road

-  County Boundary
-  Urban Area Boundary





FHWA Approval  
 March 26, 2018





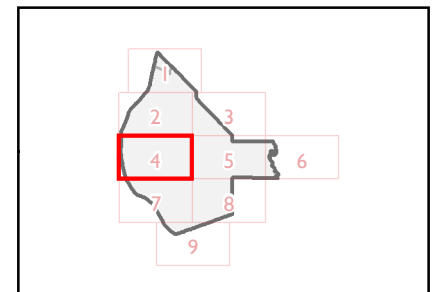
Map 4 of 9  
 Monroe County, Illinois  
 March 2018

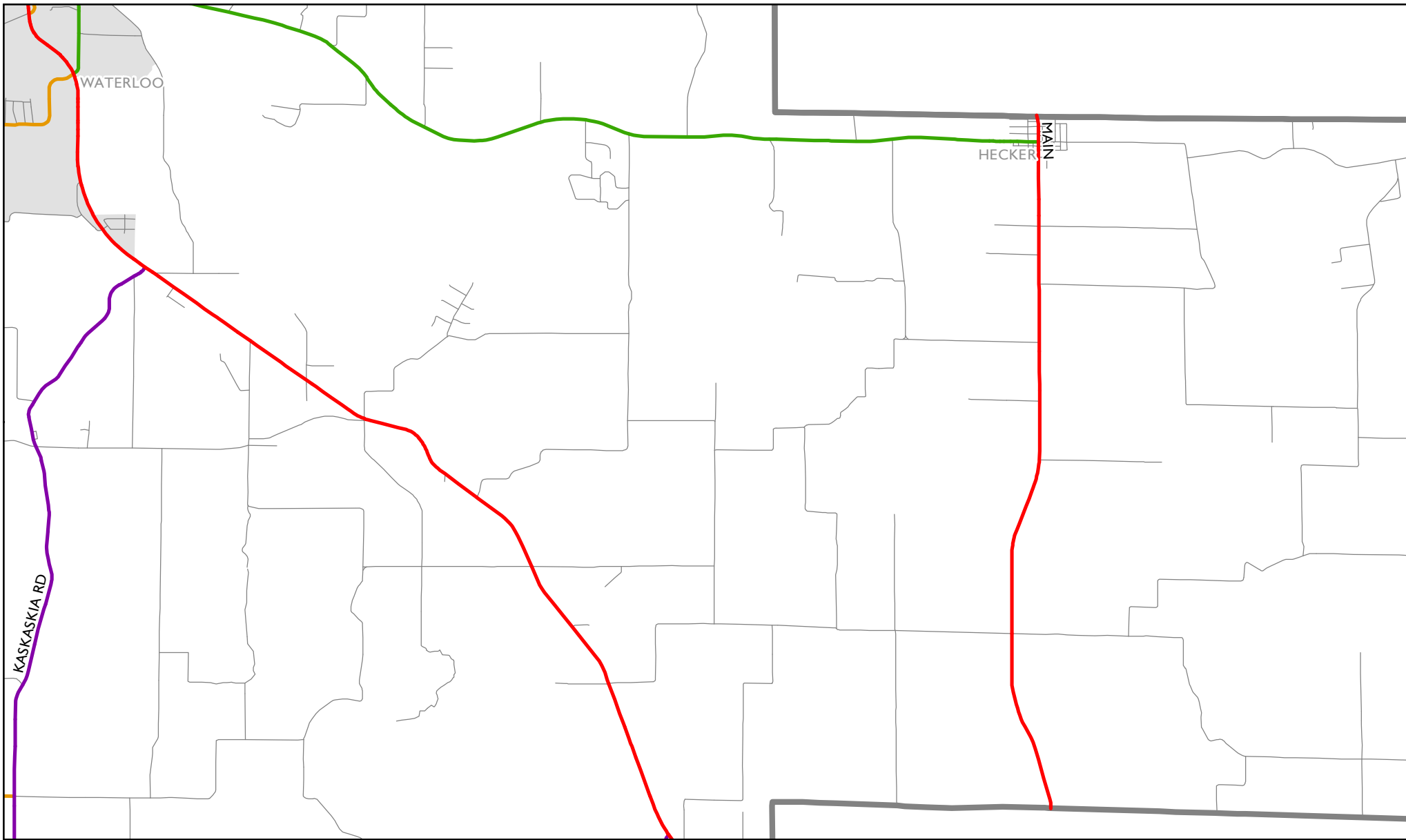
- Interstate
- Expressway
- Principal Arterial
- Minor Arterial
- Major Collector
- Minor Collector
- Local Road

-  County Boundary
-  Urban Area Boundary



FHWA Approval  
 March 26, 2018





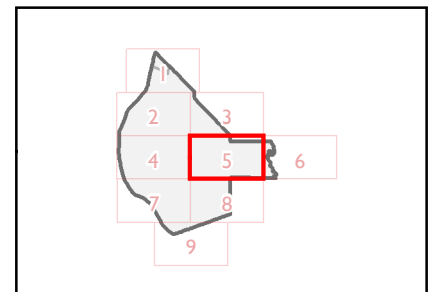
**Map 5 of 9**  
**Monroe County, Illinois**  
 March 2018


- Interstate
- Expressway
- Principal Arterial
- Minor Arterial
- Major Collector
- Minor Collector
- Local Road

- County Boundary
- Urban Area Boundary





FHWA Approval  
 March 26, 2018





**Map 6 of 9**  
**Monroe County, Illinois**  
 March 2018

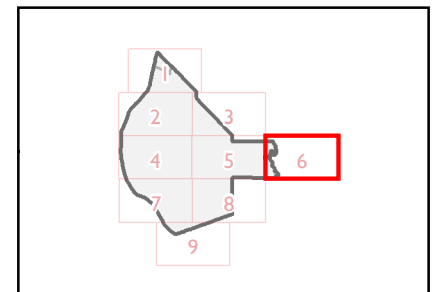
- Interstate
- Expressway
- Principal Arterial
- Minor Arterial
- Major Collector
- Minor Collector
- Local Road

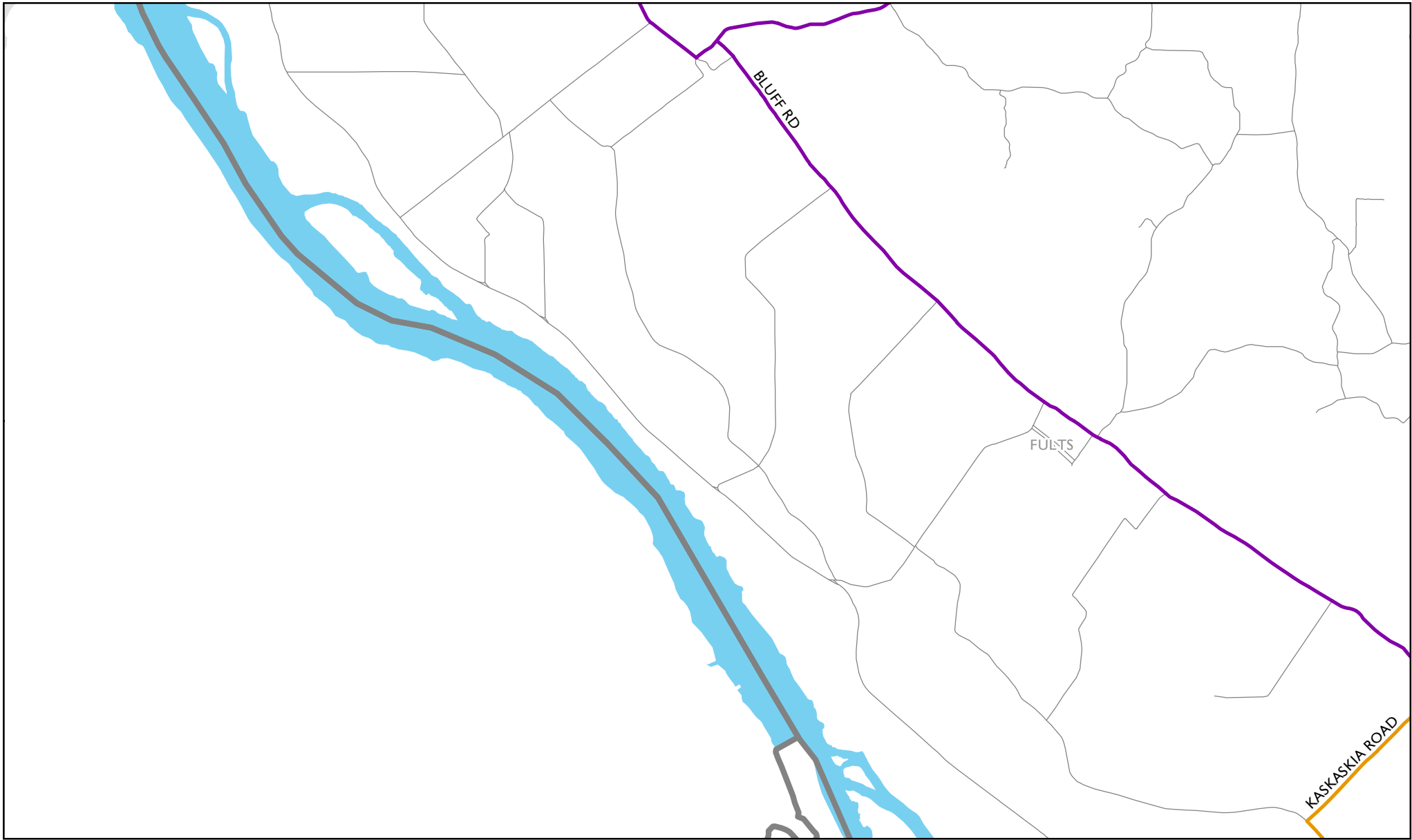
-  County Boundary
-  Urban Area Boundary

FHWA Approval  
 March 26, 2018





**EAST-WEST GATEWAY**  
 Council of Governments





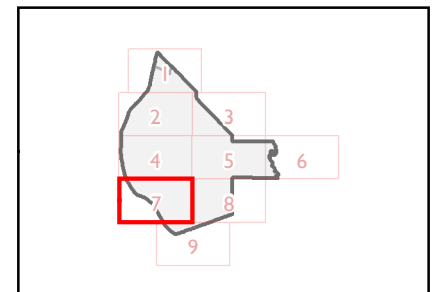
Map 7 of 9  
 Monroe County, Illinois  
 March 2018

- Interstate
- Expressway
- Principal Arterial
- Minor Arterial
- Major Collector
- Minor Collector
- Local Road

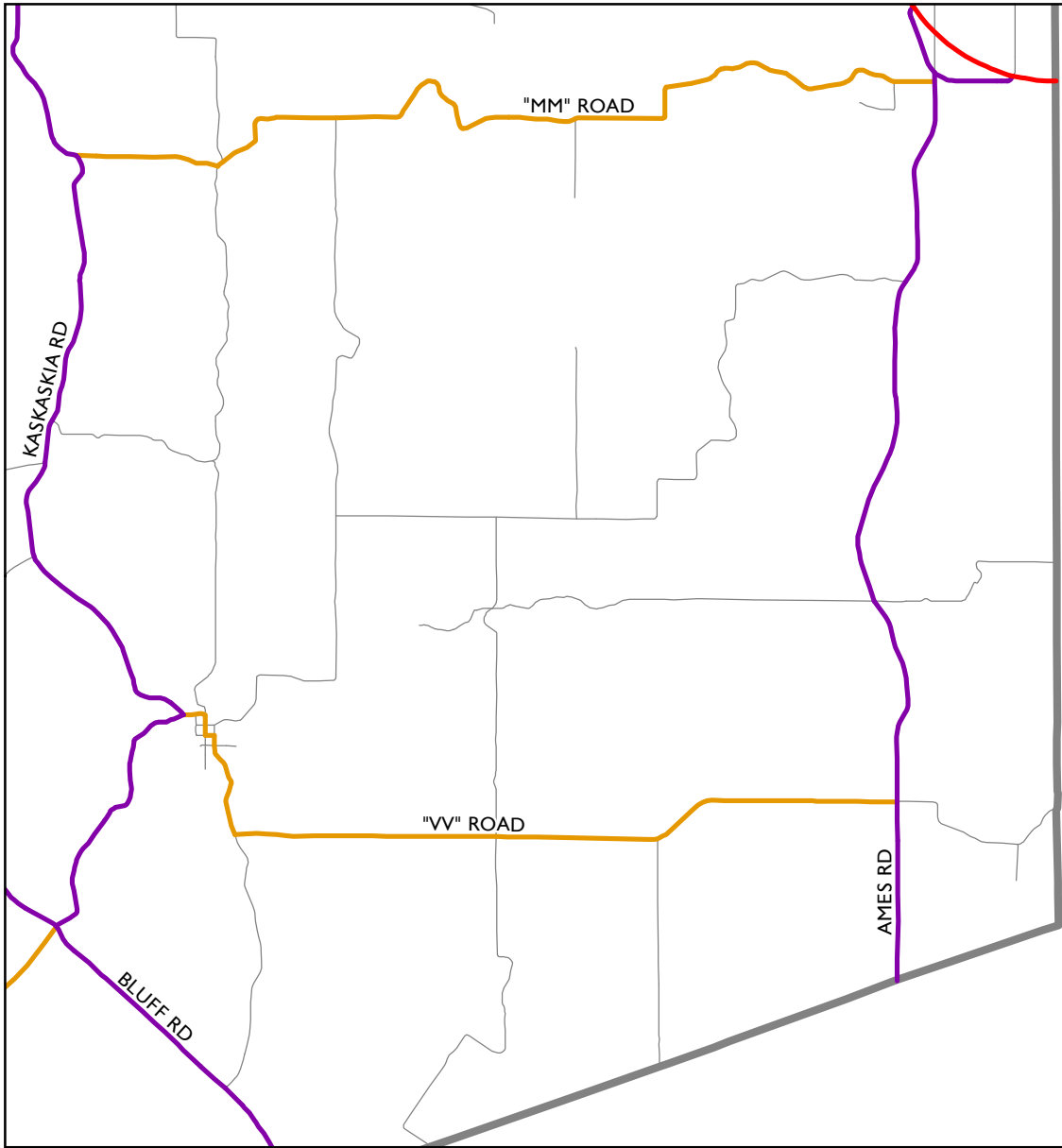
-  County Boundary
-  Urban Area Boundary



FHWA Approval  
 March 26, 2018









**Map 8 of 9**  
**Monroe County, Illinois**  
 March 2018

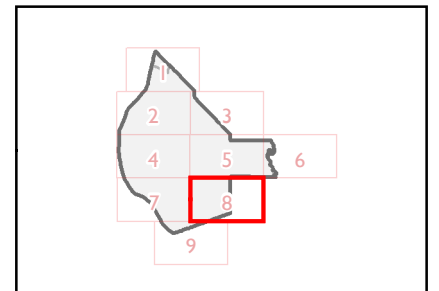
- Interstate
- Expressway
- Principal Arterial
- Minor Arterial
- Major Collector
- Minor Collector
- Local Road

-  County Boundary
-  Urban Area Boundary

FHWA Approval  
 March 26, 2018





**EAST-WEST GATEWAY**  
 Council of Governments





**Map 9 of 9**  
**Monroe County, Illinois**  
 March 2018

- Interstate
- Expressway
- Principal Arterial
- Minor Arterial
- Major Collector
- Minor Collector
- Local Road

-  County Boundary
-  Urban Area Boundary

FHWA Approval  
 March 26, 2018



**EAST-WEST GATEWAY**  
 Council of Governments




0 1 2  
 Miles

