






Click on a number on the map to see a more detailed version of that section

Jefferson County, Missouri
 Index of
 Functional Classification Maps
 March 2018

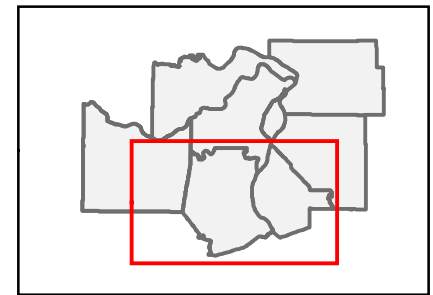
-  Map Index
-  County Boundary
-  Urban Area Boundary
-  Functionally Classified Roads
-  River or Lake

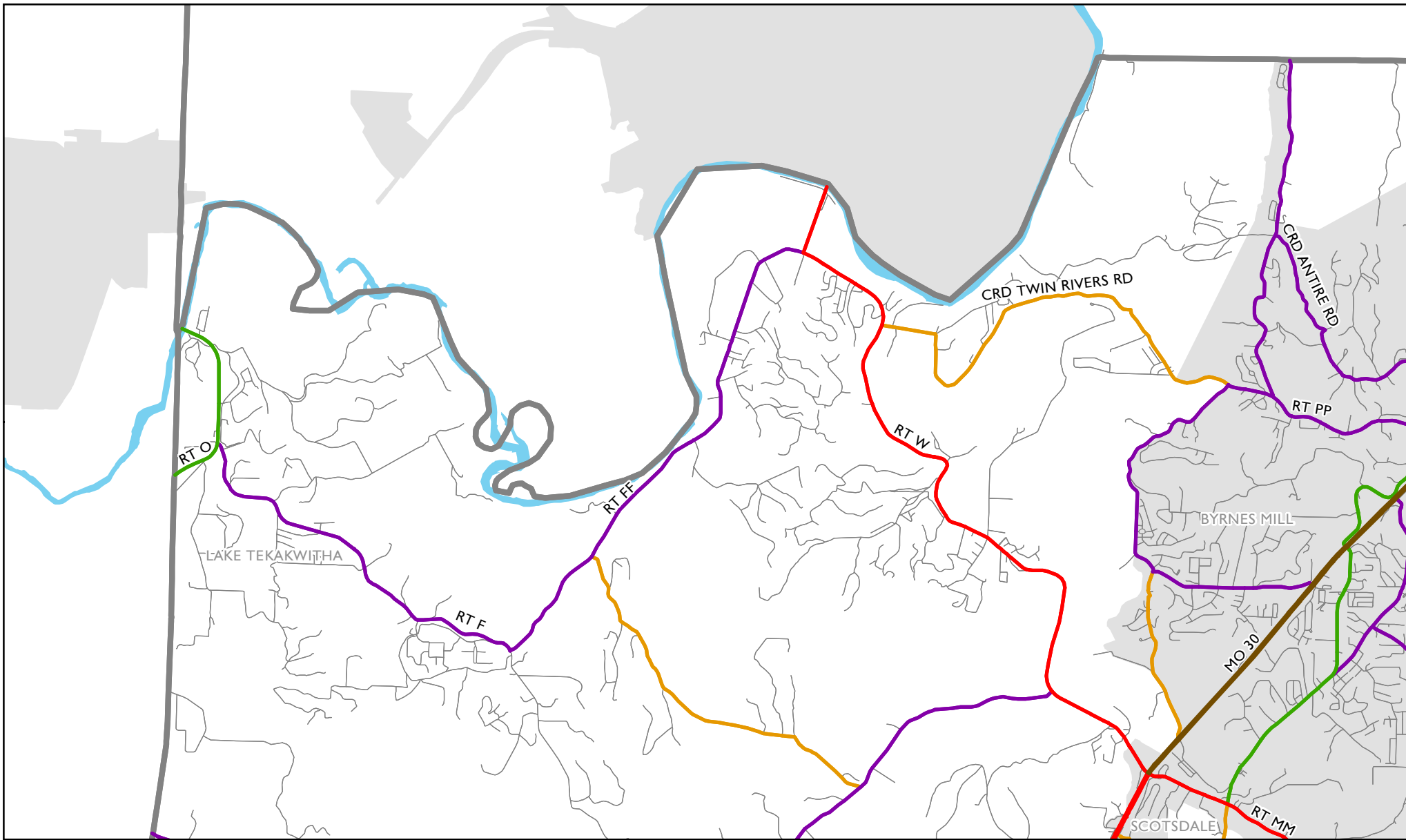


EAST-WEST GATEWAY
 Council of Governments




Miles





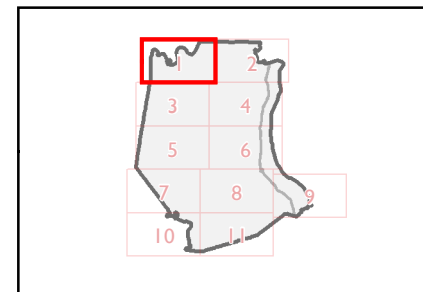
Map 1 of 11
 Jefferson County, Missouri
 March 2018

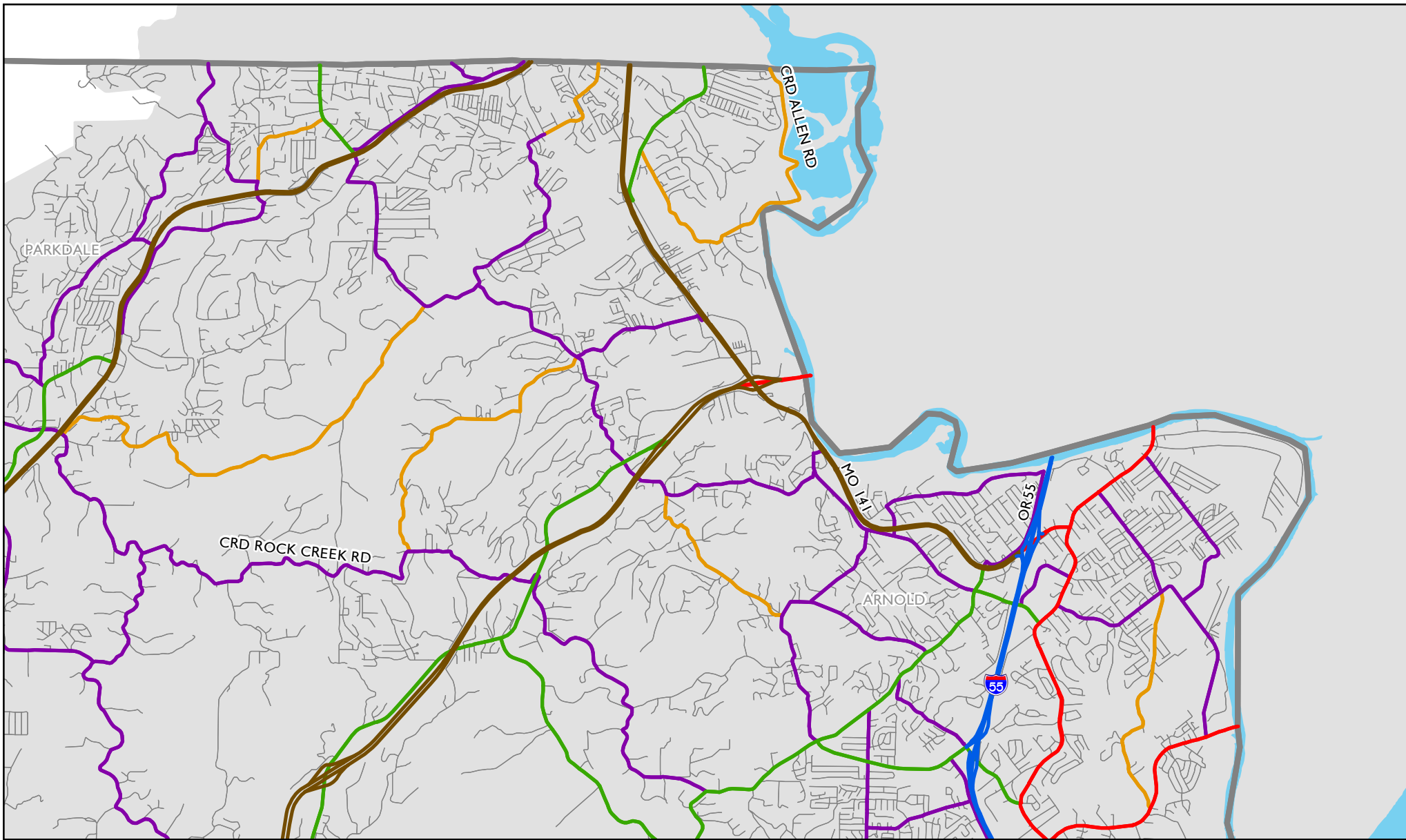
- Interstate
- Expressway
- Principal Arterial
- Minor Arterial
- Major Collector
- Minor Collector
- Local Road

- County Boundary
- Urban Area Boundary



FHWA Approval
 February 7, 2018





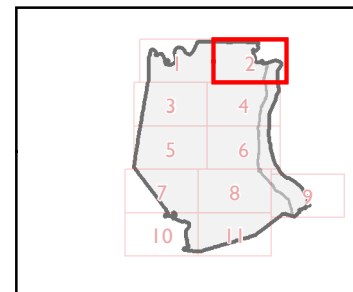
Map 2 of 11
 Jefferson County, Missouri
 March 2018

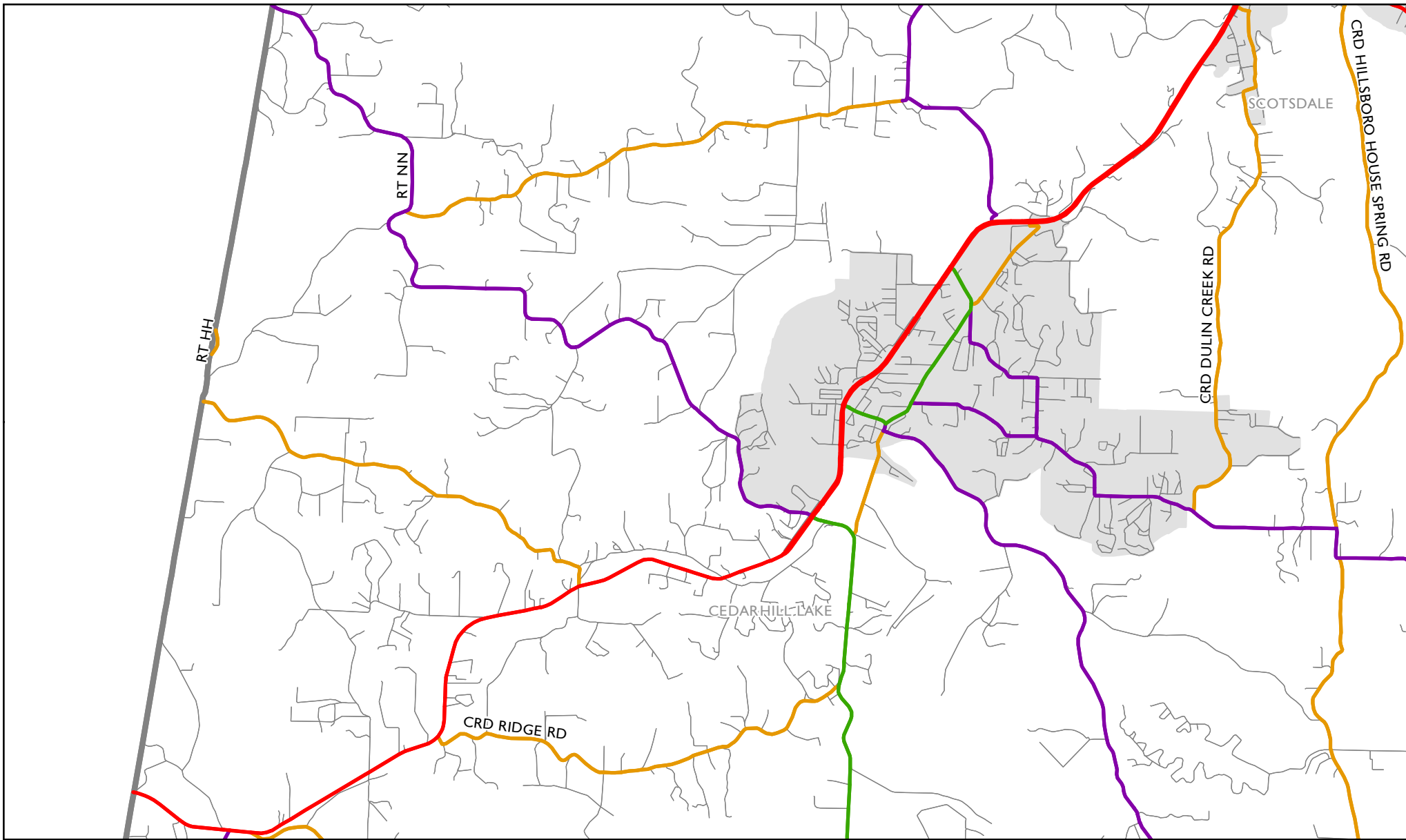
- Interstate
- Expressway
- Principal Arterial
- Minor Arterial
- Major Collector
- Minor Collector
- Local Road

- County Boundary
- Urban Area Boundary





FHWA Approval
 February 7, 2018





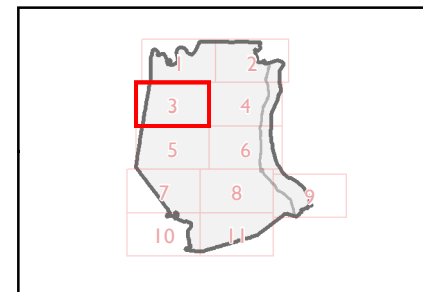
Map 3 of 11
 Jefferson County, Missouri
 March 2018

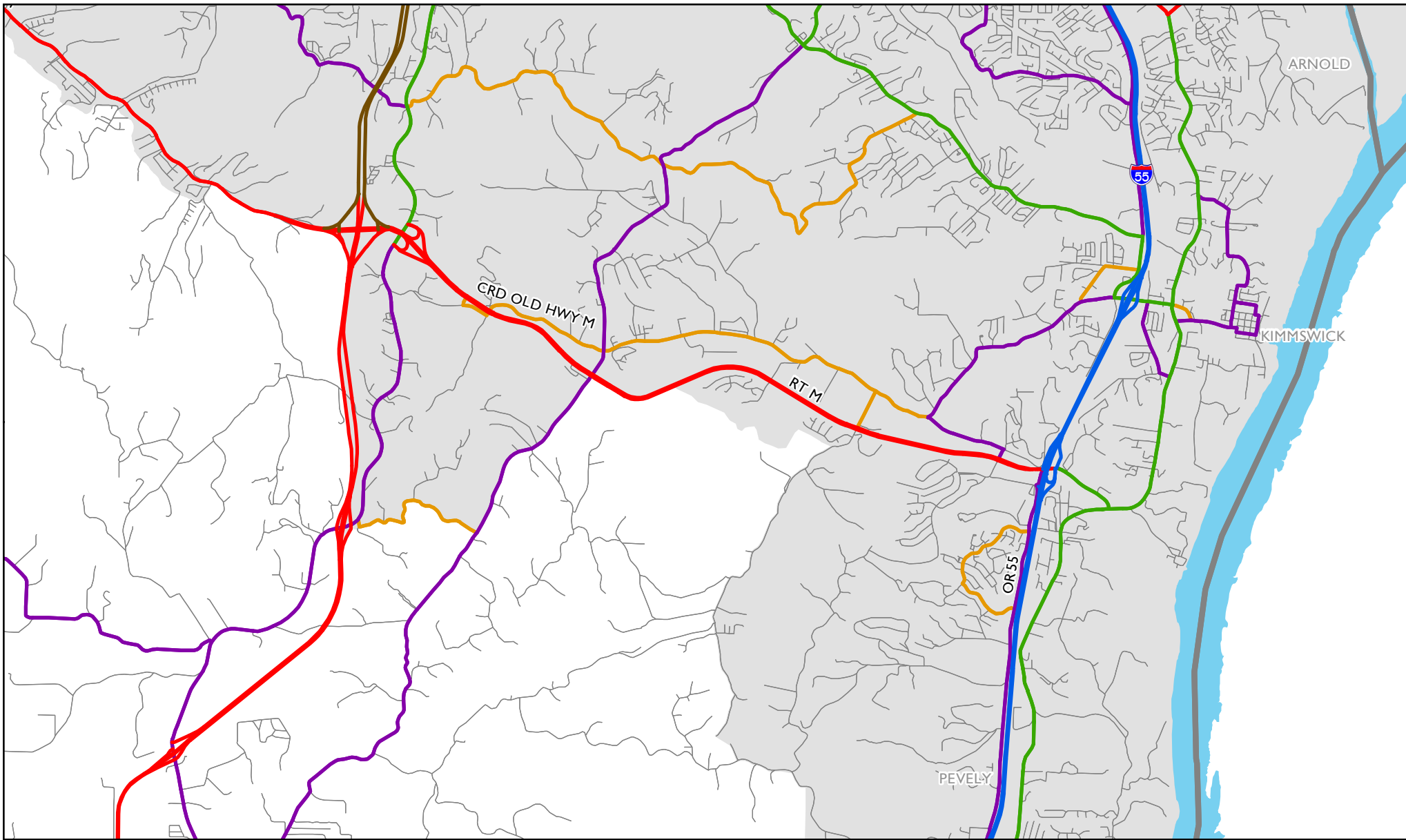
- Interstate
- Expressway
- Principal Arterial
- Minor Arterial
- Major Collector
- Minor Collector
- Local Road

-  County Boundary
-  Urban Area Boundary





FHWA Approval
 February 7, 2018





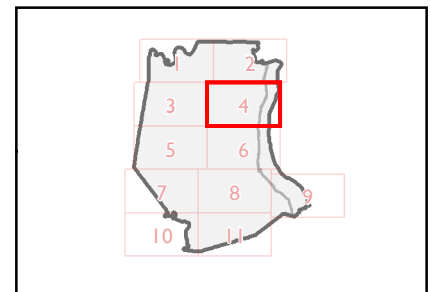
Map 4 of 11
 Jefferson County, Missouri
 March 2018

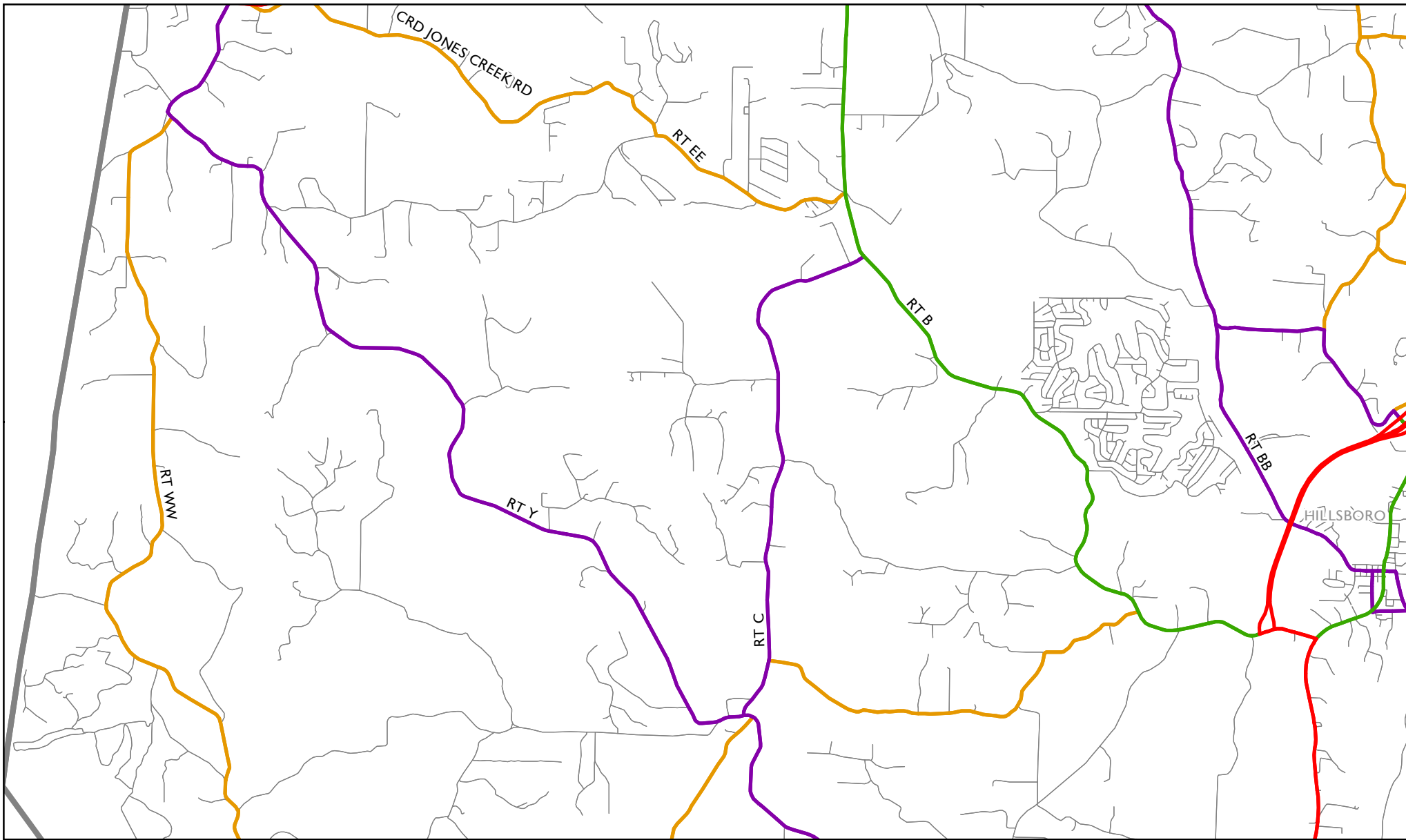
- Interstate
- Expressway
- Principal Arterial
- Minor Arterial
- Major Collector
- Minor Collector
- Local Road

-  County Boundary
-  Urban Area Boundary





FHWA Approval
 February 7, 2018





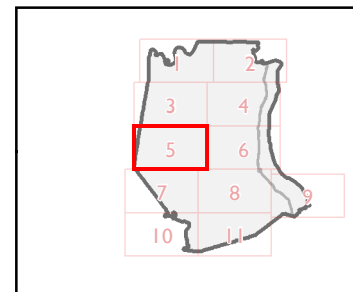
Map 5 of 11
 Jefferson County, Missouri
 March 2018

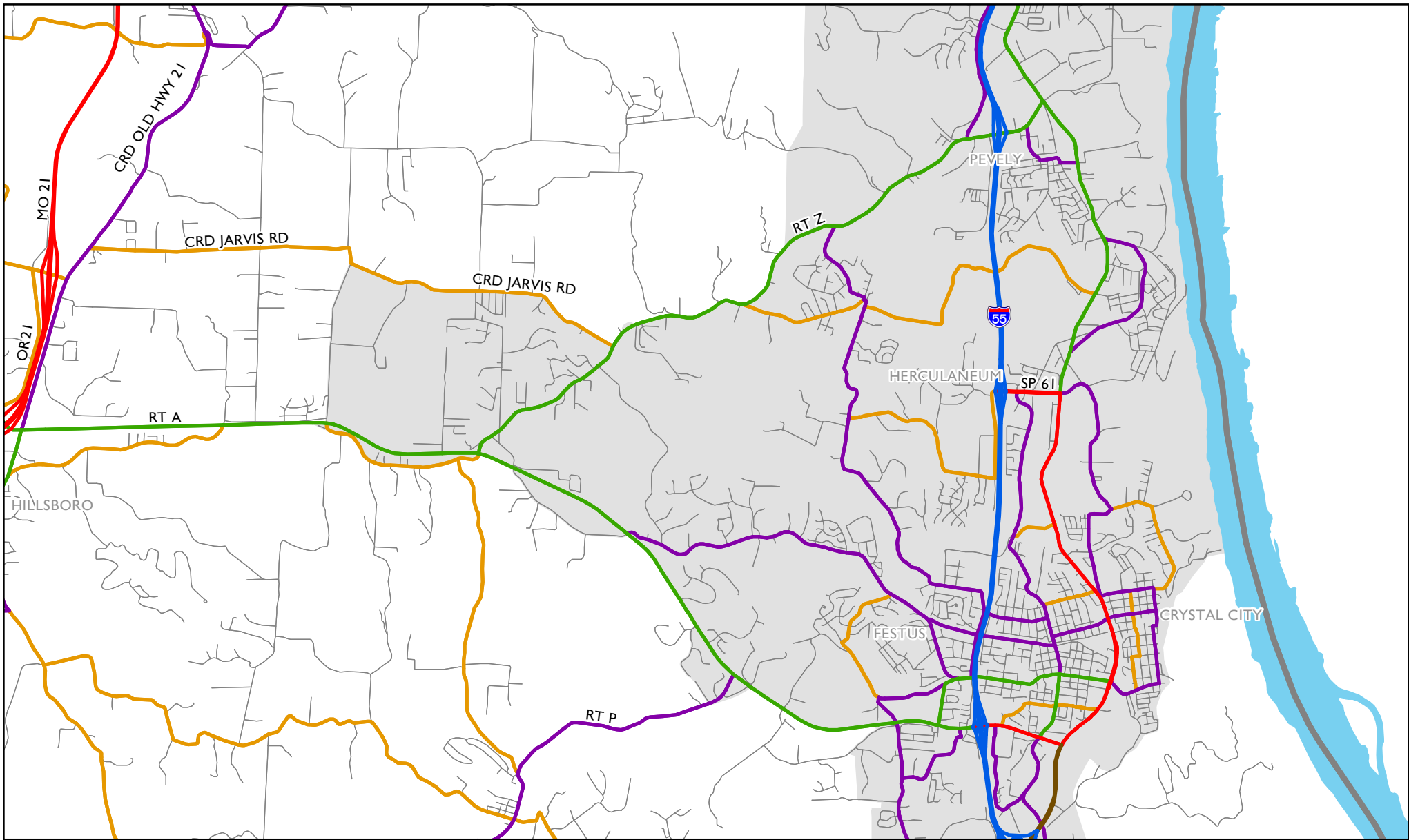
- Interstate
- Expressway
- Principal Arterial
- Minor Arterial
- Major Collector
- Minor Collector
- Local Road

-  County Boundary
-  Urban Area Boundary



FHWA Approval
 February 7, 2018





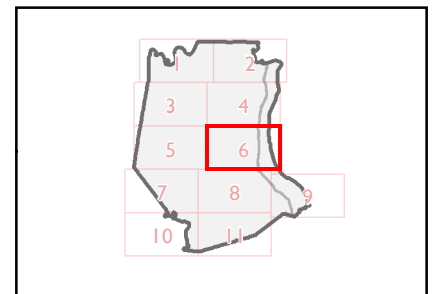
Map 6 of 11
 Jefferson County, Missouri
 March 2018

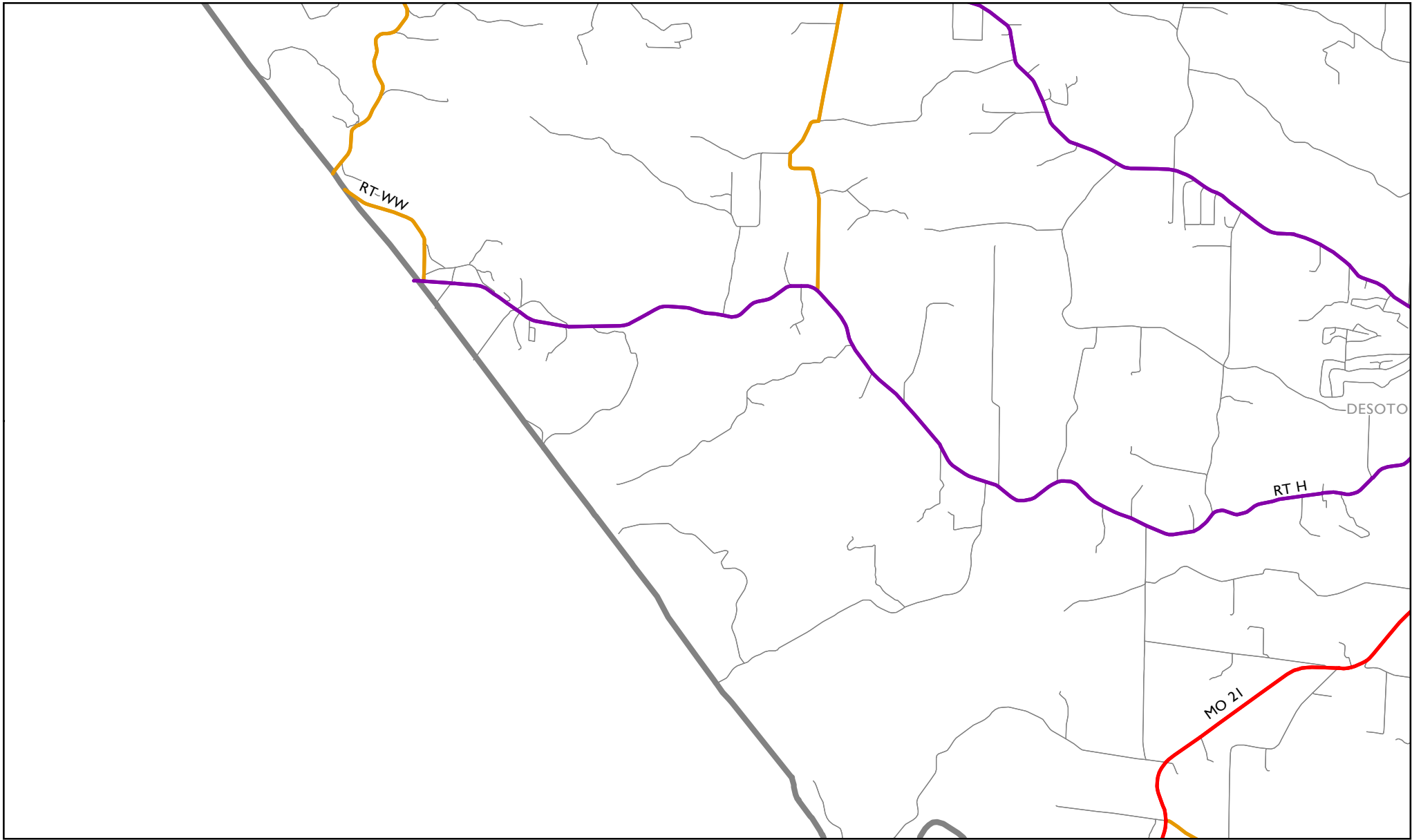
- Interstate
- Expressway
- Principal Arterial
- Minor Arterial
- Major Collector
- Minor Collector
- Local Road

- County Boundary
- Urban Area Boundary

EAST-WEST GATEWAY
 Council of Governments



FHWA Approval
 February 7, 2018





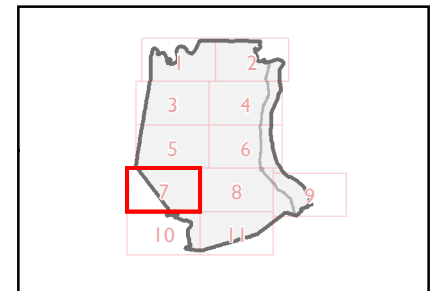
Map 7 of 11
 Jefferson County, Missouri
 March 2018

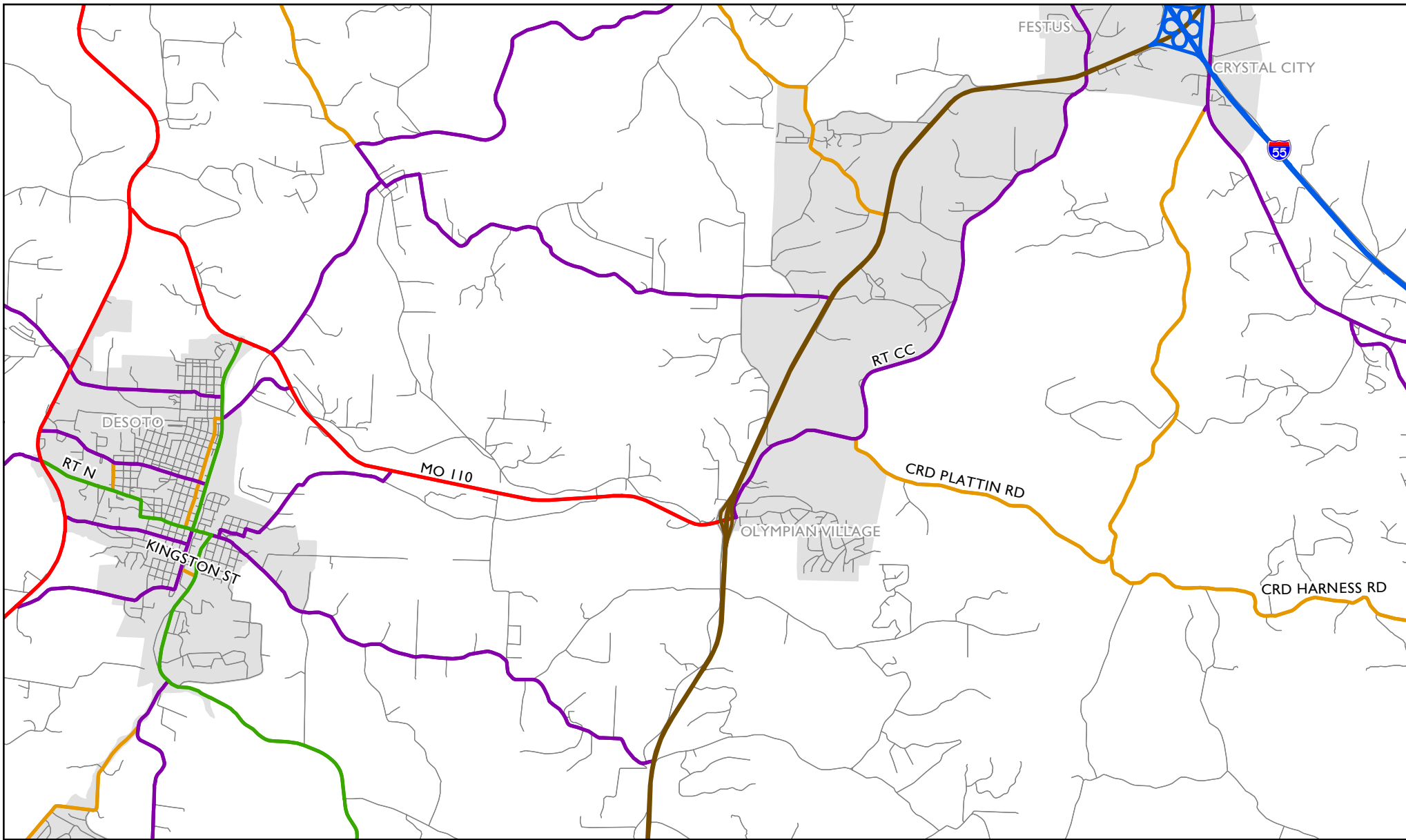
- Interstate
- Expressway
- Principal Arterial
- Minor Arterial
- Major Collector
- Minor Collector
- Local Road

-  County Boundary
-  Urban Area Boundary





FHWA Approval
 February 7, 2018





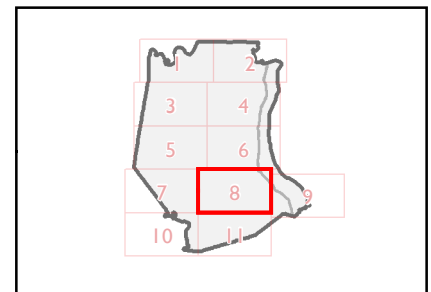
Map 8 of 11
 Jefferson County, Missouri
 March 2018

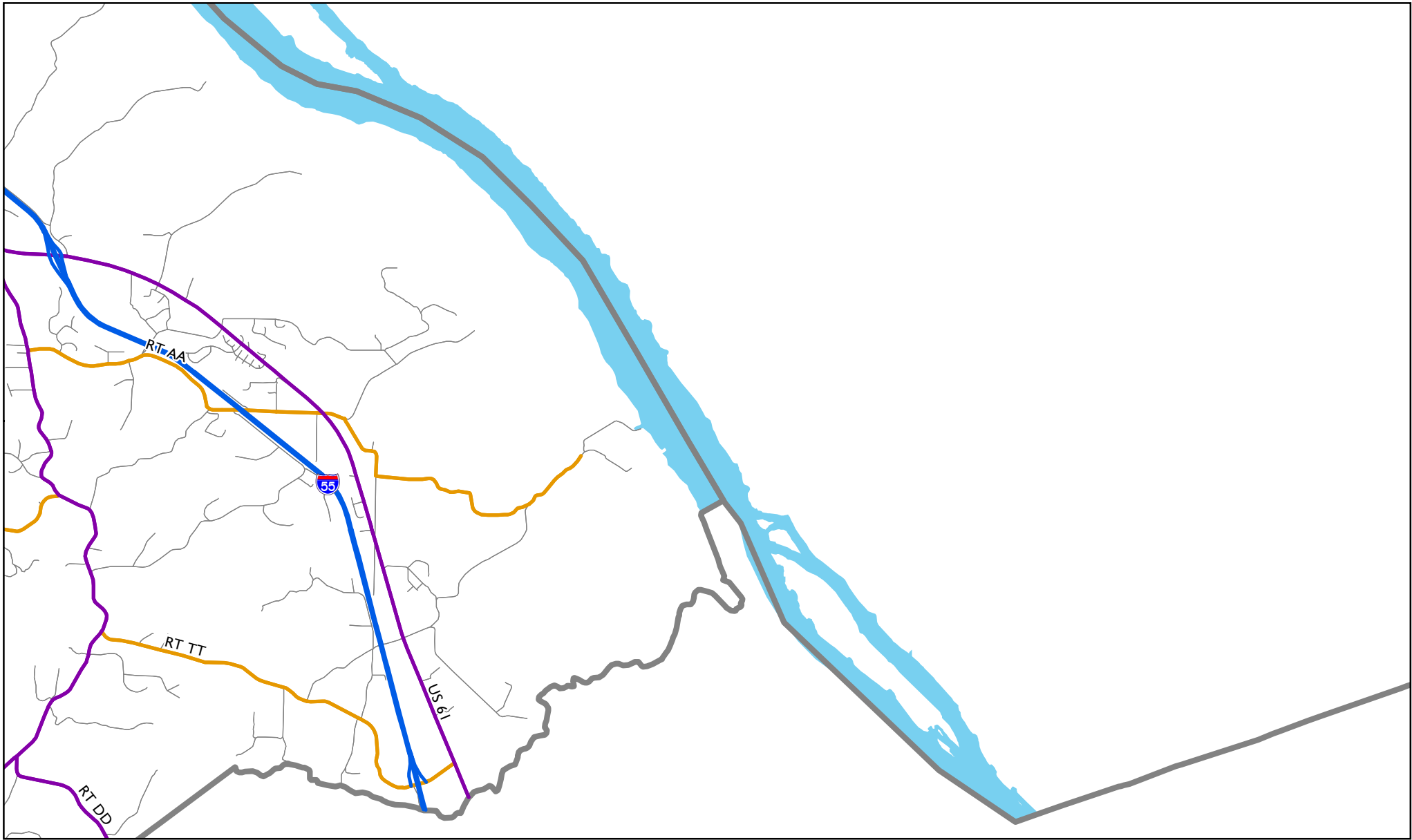
- Interstate
- Expressway
- Principal Arterial
- Minor Arterial
- Major Collector
- Minor Collector
- Local Road

-  County Boundary
-  Urban Area Boundary





FHWA Approval
 February 7, 2018





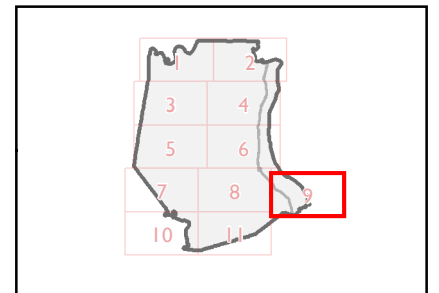
Map 9 of 11
 Jefferson County, Missouri
 March 2018

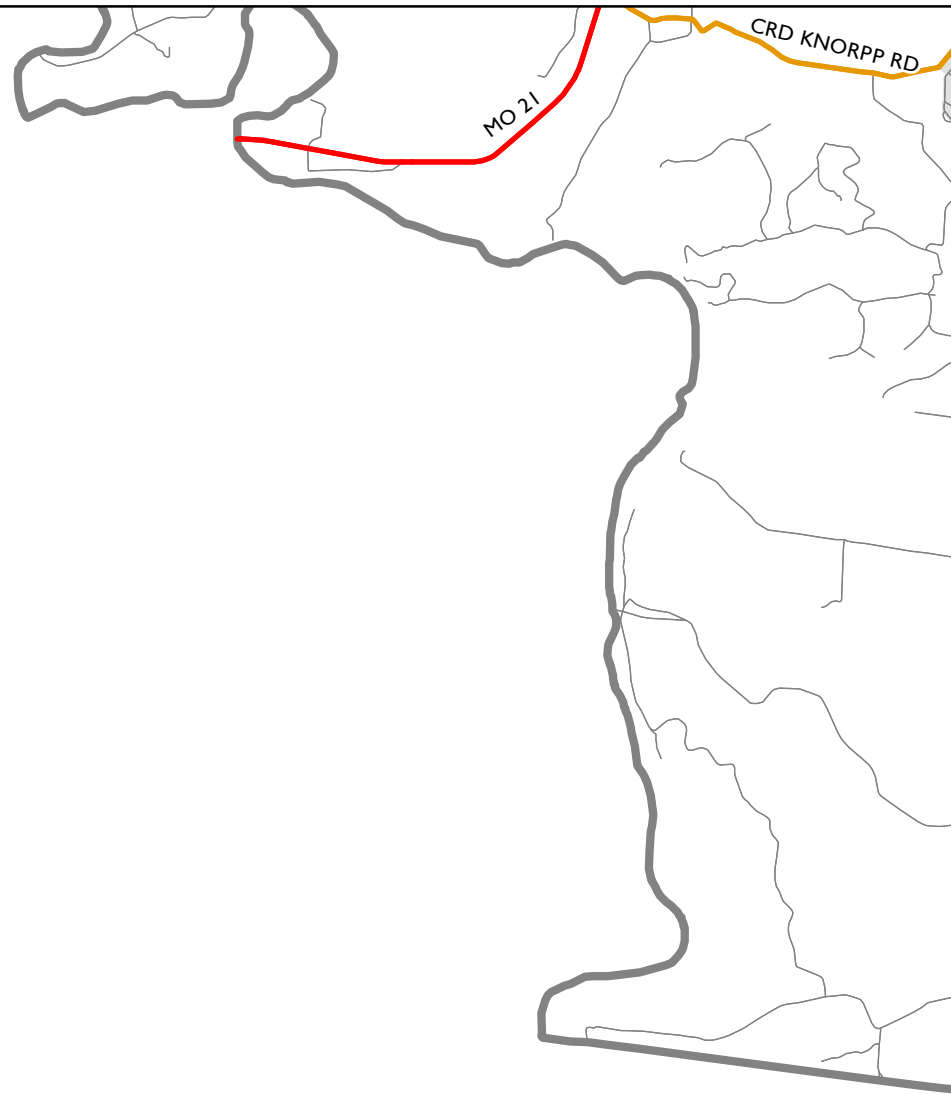
- Interstate
- Expressway
- Principal Arterial
- Minor Arterial
- Major Collector
- Minor Collector
- Local Road

-  County Boundary
-  Urban Area Boundary





FHWA Approval
 February 7, 2018





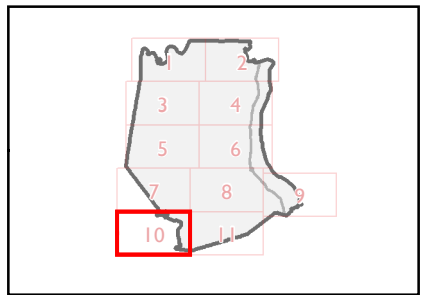
Map 10 of 11
 Jefferson County, Missouri
 March 2018

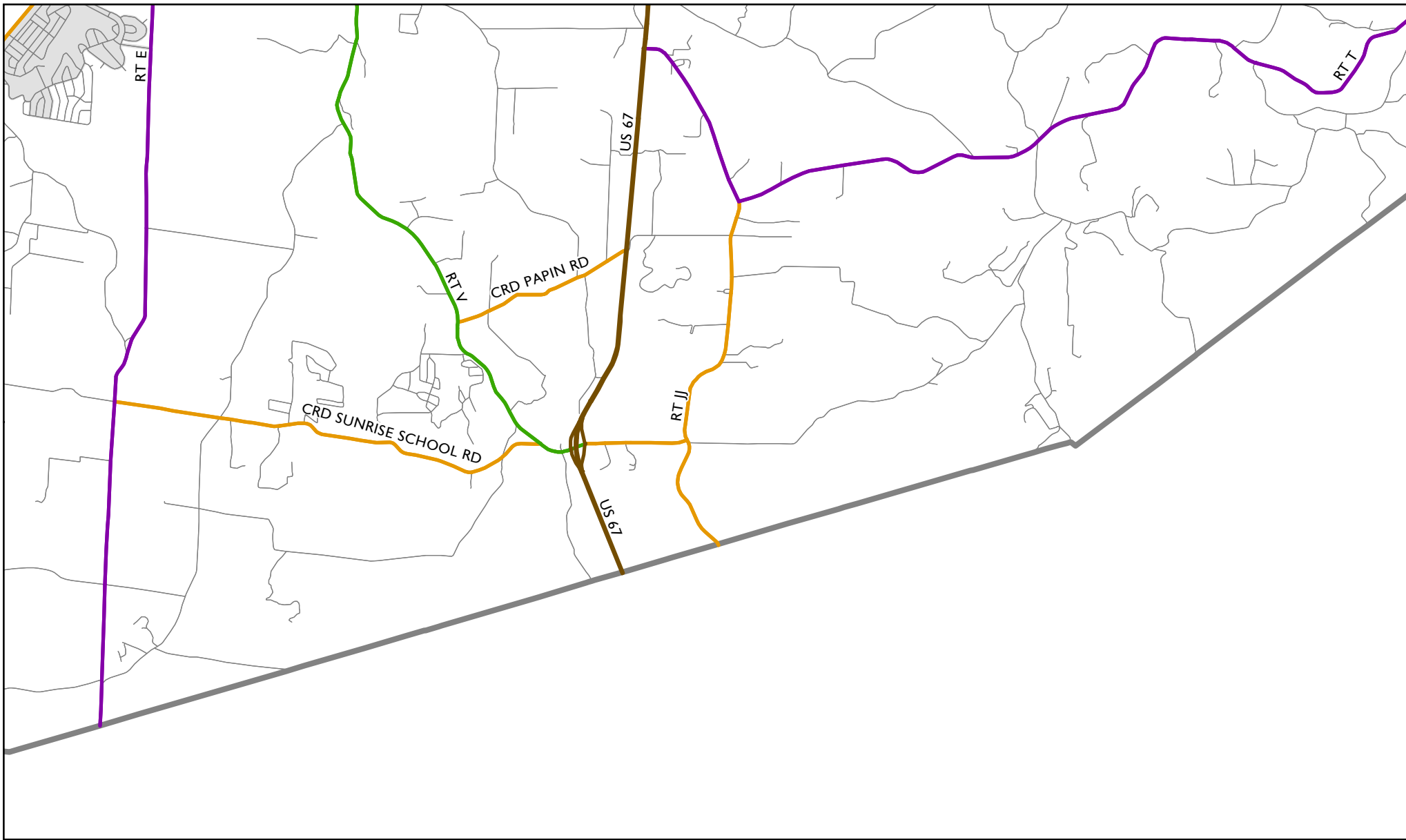
- Interstate
- Expressway
- Principal Arterial
- Minor Arterial
- Major Collector
- Minor Collector
- Local Road

-  County Boundary
-  Urban Area Boundary





FHWA Approval
 February 7, 2018





Map 11 of 11
 Jefferson County, Missouri
 March 2018

- Interstate
- Expressway
- Principal Arterial
- Minor Arterial
- Major Collector
- Minor Collector
- Local Road

-  County Boundary
-  Urban Area Boundary



FHWA Approval
 February 7, 2018

