




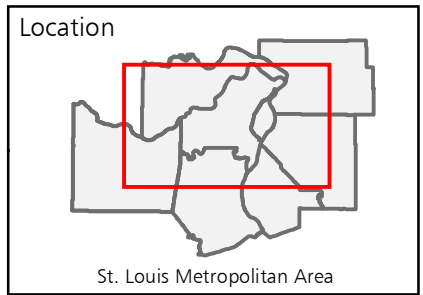
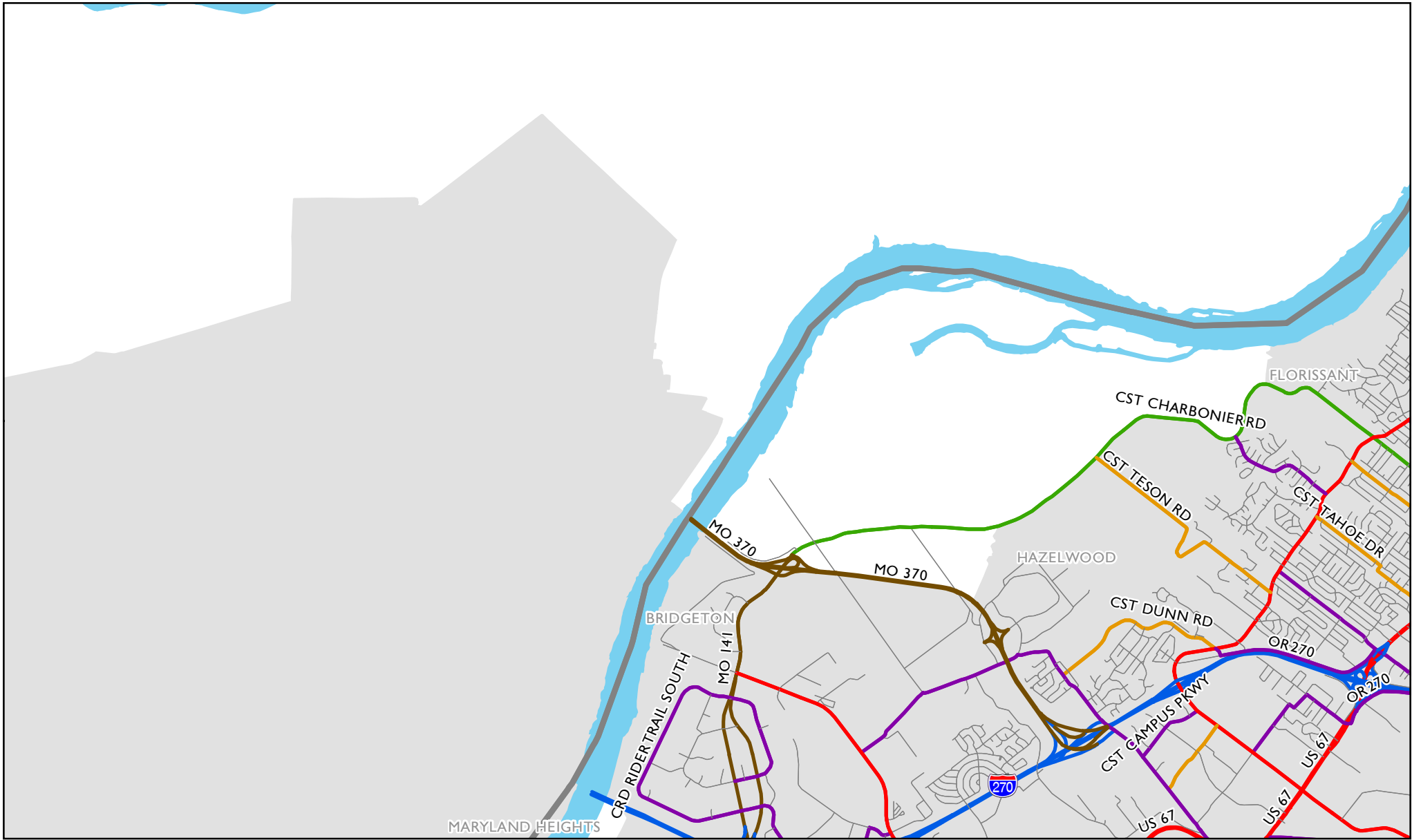


St. Louis County, Missouri  
 Index of  
 Functional Classification Maps  
 August 2017

-  Map Index
-  County Boundary
-  Urban Area Boundary
-  Functionally Classified Roads
-  River or Lake





**Map 1 of 12**  
**St. Louis County, Missouri**  
 August 2017

- Interstate
- Expressway
- Principal Arterial
- Minor Arterial
- Major Collector
- Minor Collector
- Local Road

- Planned Major Collector
- Planned Minor Collector
- County Boundary
- Urban Area Boundary

Approved by the Board of Directors on October 26, 2016. FHWA approval effective August 8, 2017.

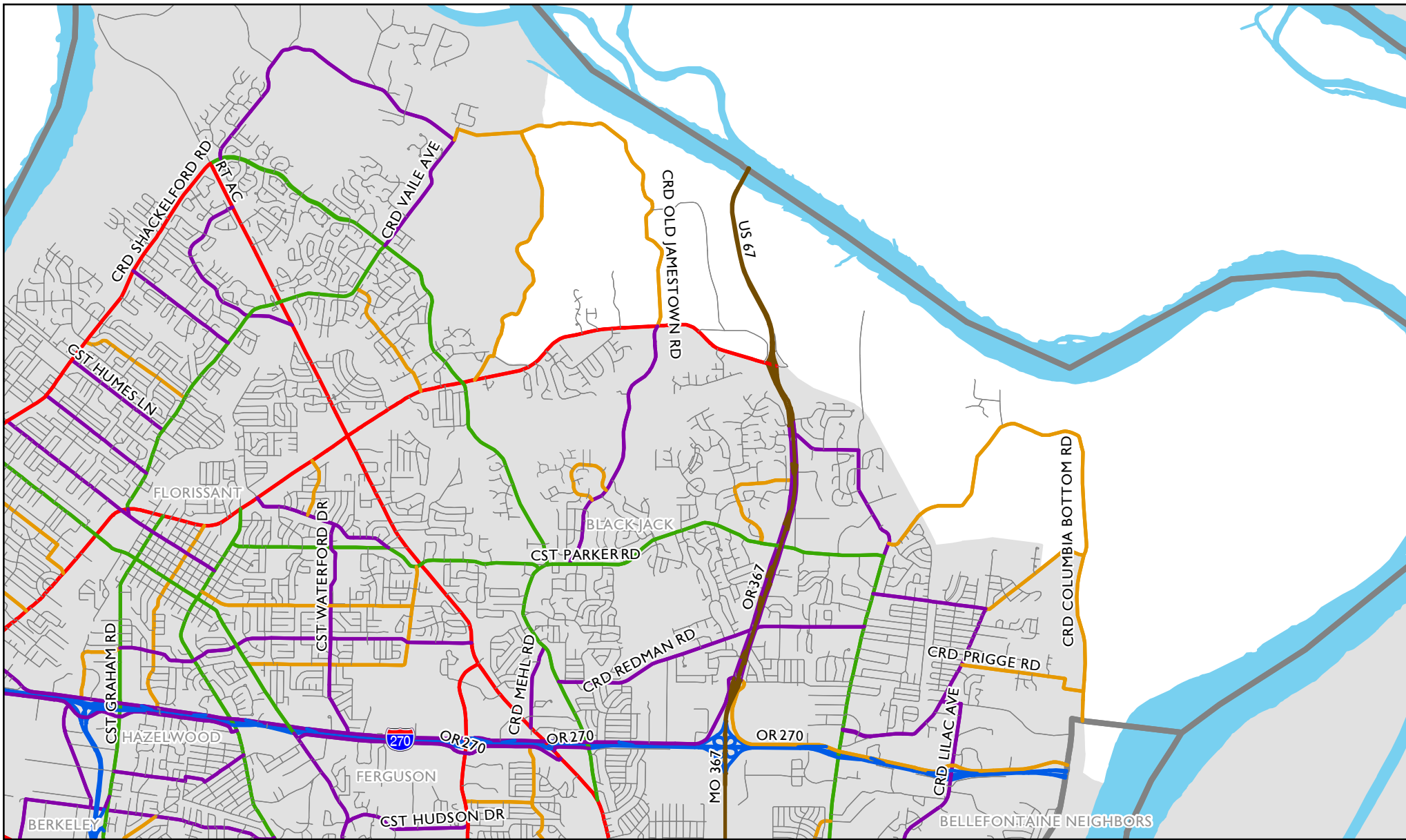


**EAST-WEST GATEWAY**  
 Council of Governments

0 1 2  
 Miles

Location

St. Louis County, Missouri



**Map 2 of 12**  
**St. Louis County, Missouri**  
 August 2017

- Interstate
- Expressway
- Principal Arterial
- Minor Arterial
- Major Collector
- Minor Collector
- Local Road
- - - Planned Major Collector
- - - Planned Minor Collector
- County Boundary
- Urban Area Boundary

Approved by the Board of Directors on October 26, 2016. FHWA approval effective August 8, 2017.

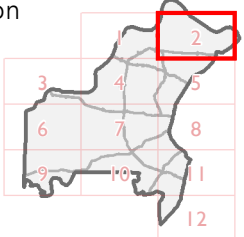


**EAST-WEST GATEWAY**  
 Council of Governments

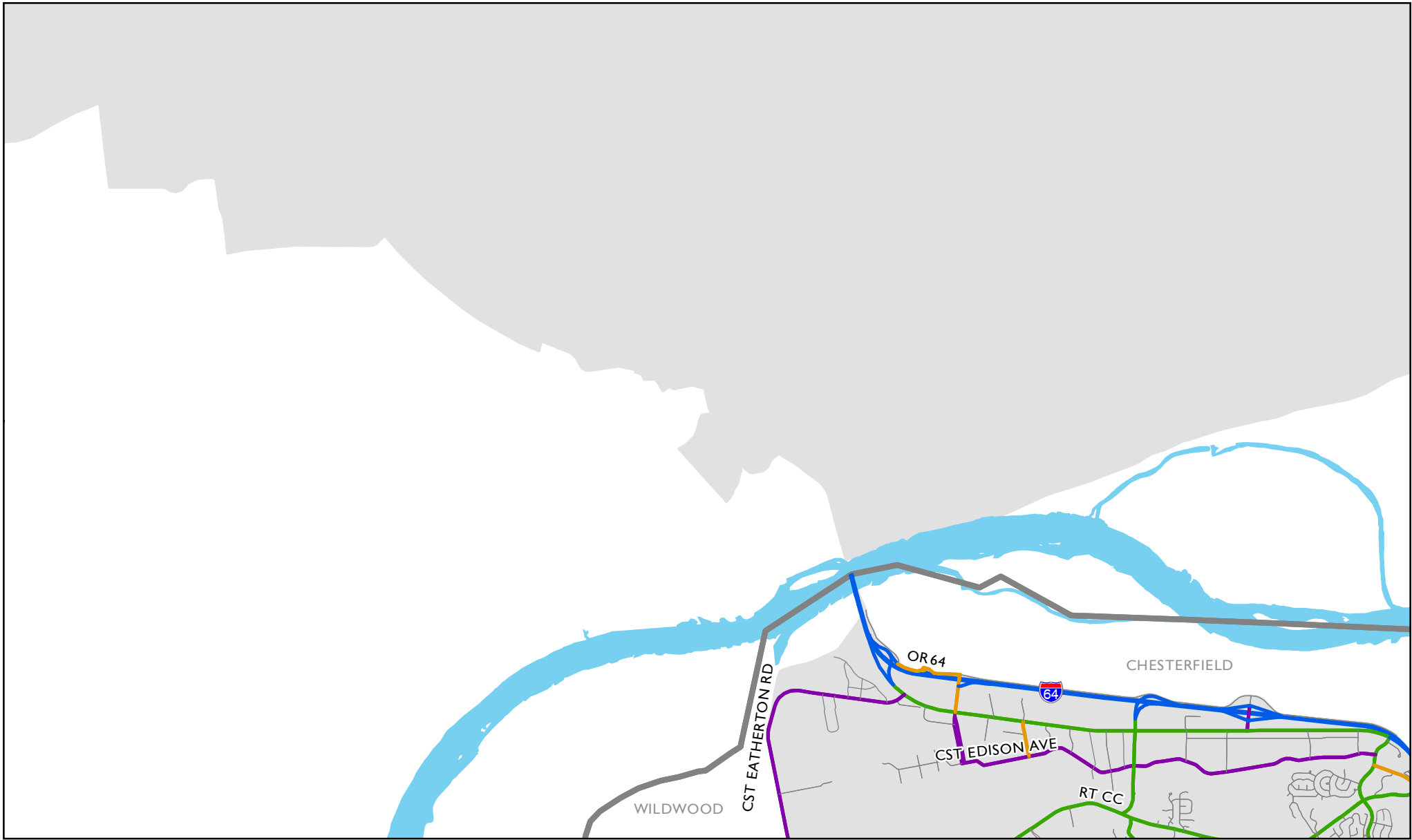


0 1 2  
Miles

Location



St. Louis County, Missouri

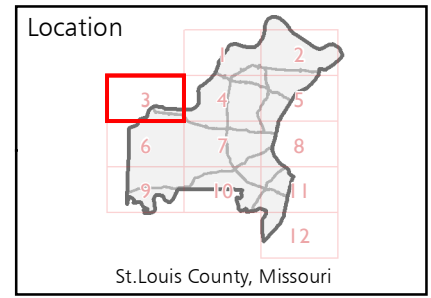


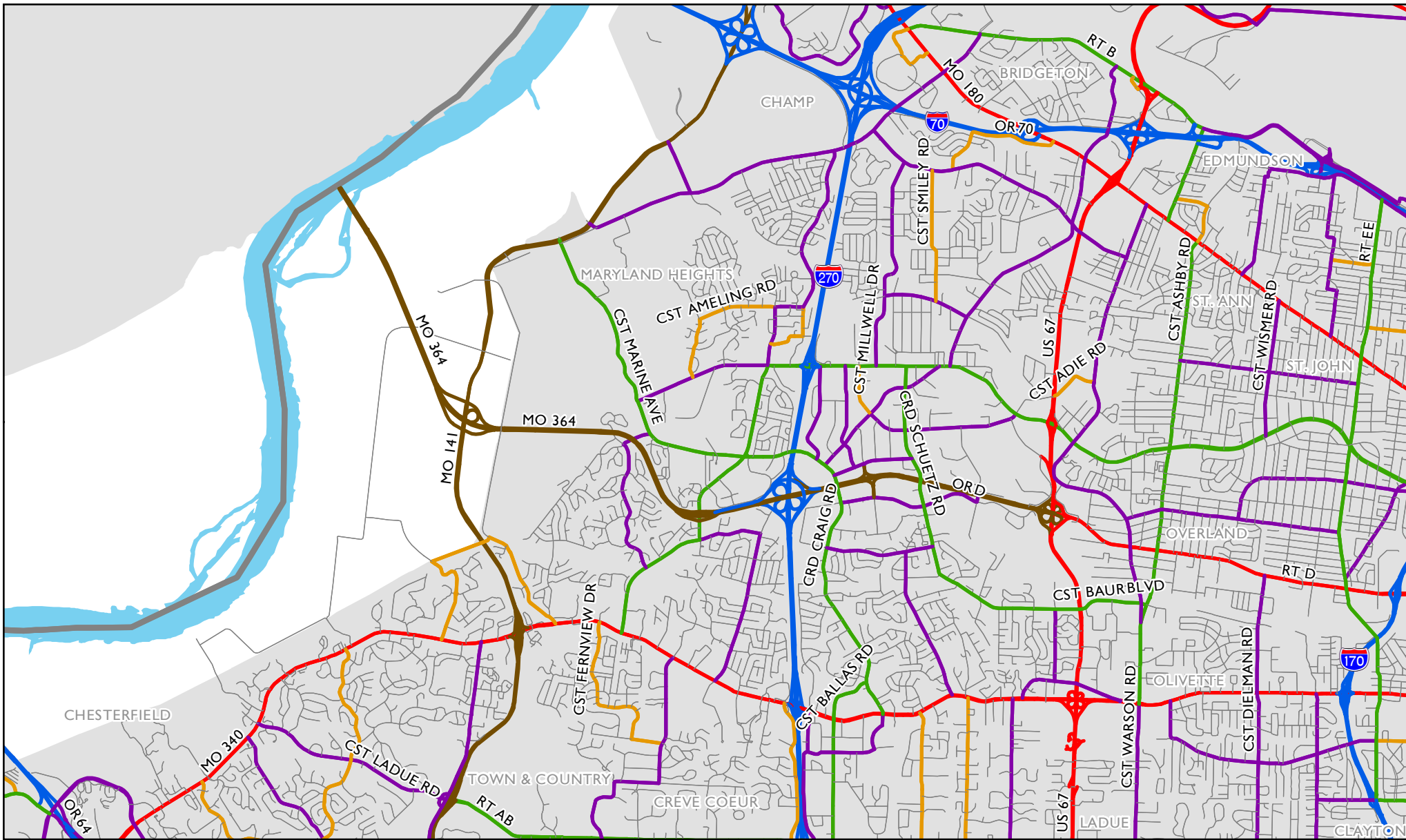
**Map 3 of 12**  
**St. Louis County, Missouri**  
 August 2017

- Interstate
- Expressway
- Principal Arterial
- Minor Arterial
- Major Collector
- Minor Collector
- Local Road

- - - Planned Major Collector
- - - Planned Minor Collector
- County Boundary
- Urban Area Boundary

Approved by the Board of Directors on October 26, 2016. FHWA approval effective August 8, 2017.





**Map 4 of 12**  
**St. Louis County, Missouri**  
 August 2017

- Interstate
- Expressway
- Principal Arterial
- Minor Arterial
- Major Collector
- Minor Collector
- Local Road
- - - Planned Major Collector
- - - Planned Minor Collector
- County Boundary
- Urban Area Boundary

Approved by the Board of Directors  
 on October 26, 2016. FHWA  
 approval effective August 8, 2017.

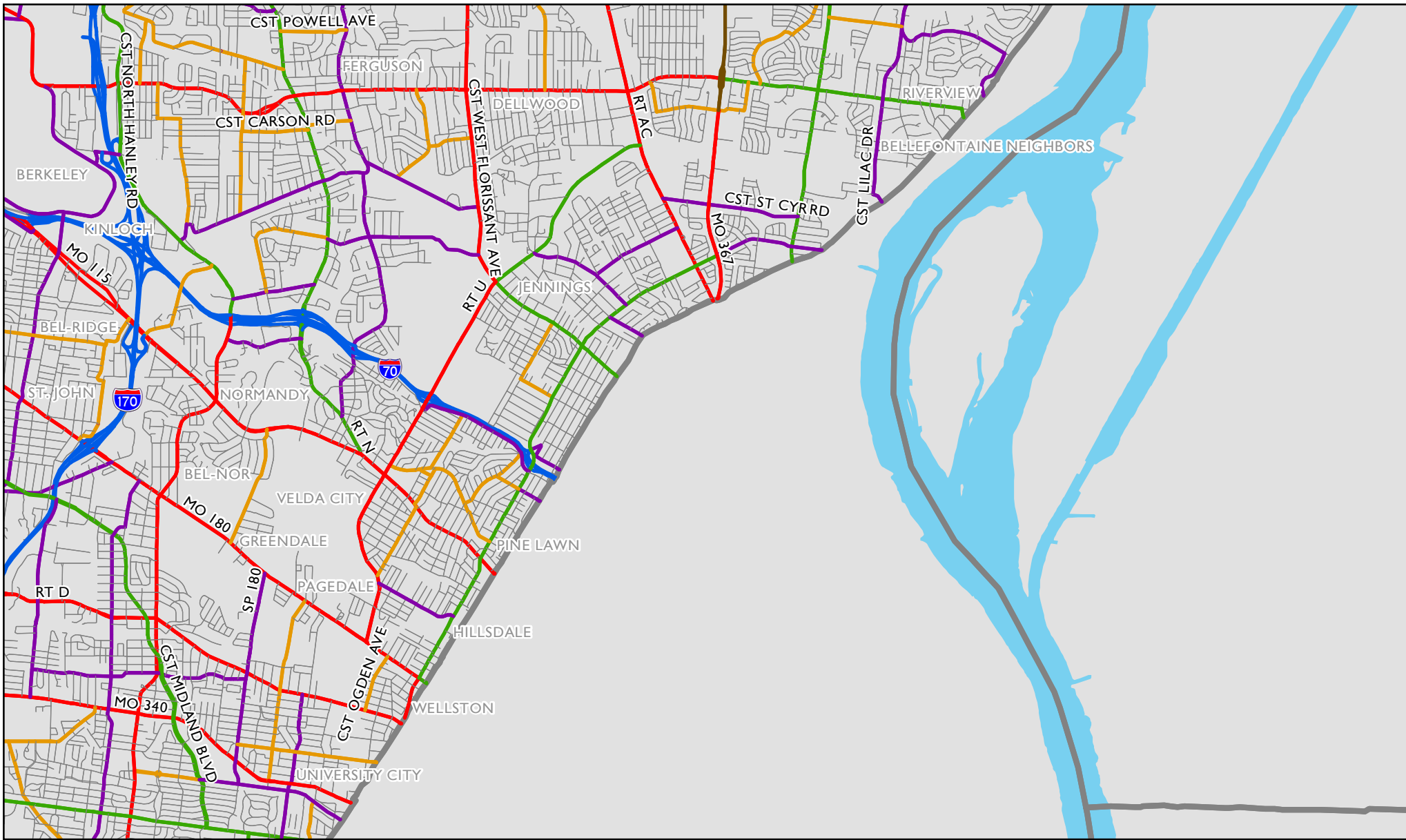
**EAST-WEST GATEWAY**  
 Council of Governments

0 1 2  
 Miles

Location

St. Louis County, Missouri





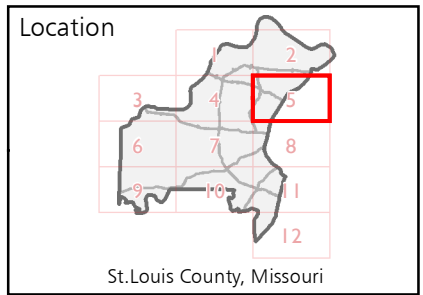
**Map 5 of 12**  
**St. Louis County, Missouri**  
 August 2017

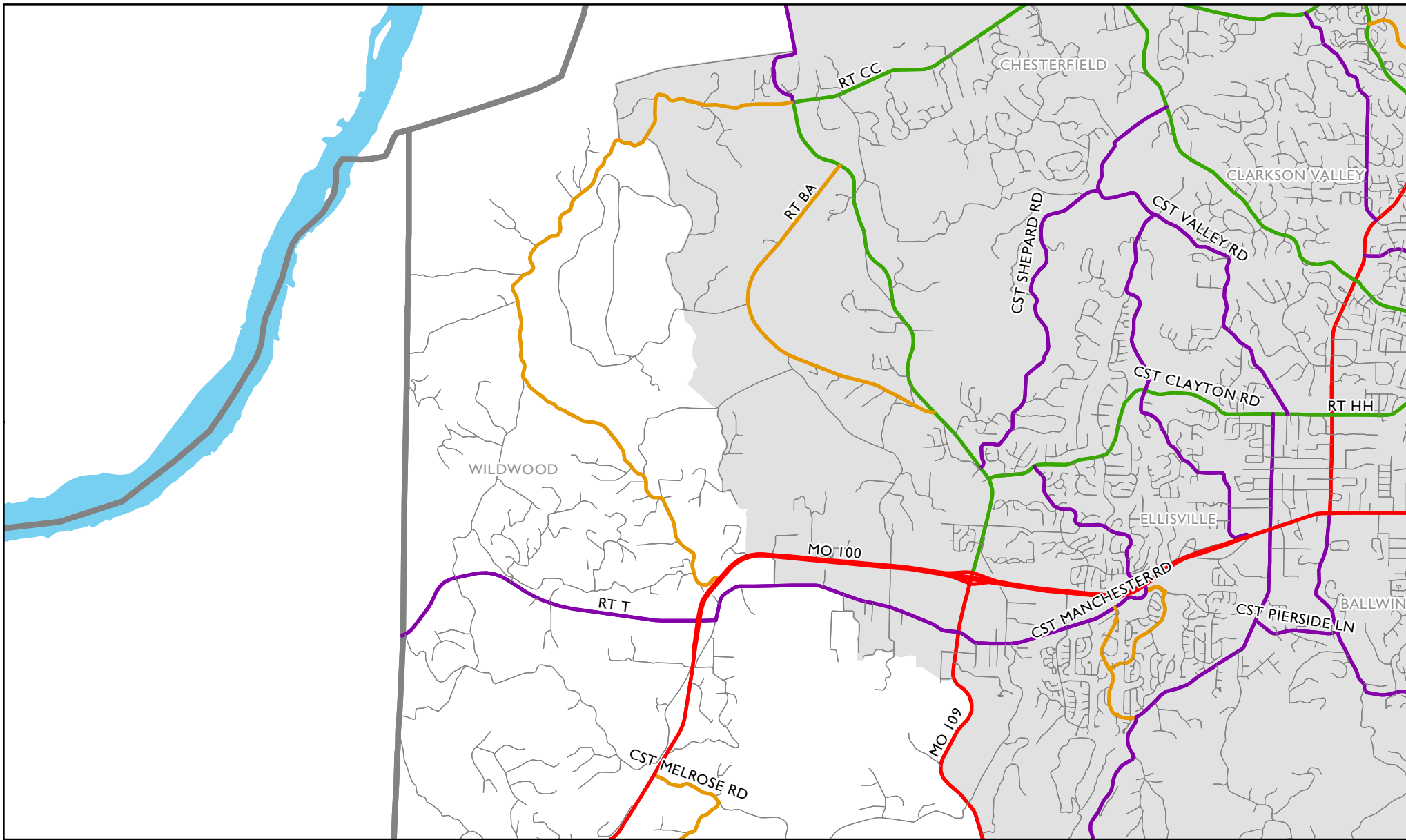
- Interstate
- Expressway
- Principal Arterial
- Minor Arterial
- Major Collector
- Minor Collector
- Local Road
- Planned Major Collector
- Planned Minor Collector
- County Boundary
- Urban Area Boundary

Approved by the Board of Directors on October 26, 2016. FHWA approval effective August 8, 2017.



  
**EAST-WEST GATEWAY**  
 Council of Governments

0 1 2  
 Miles

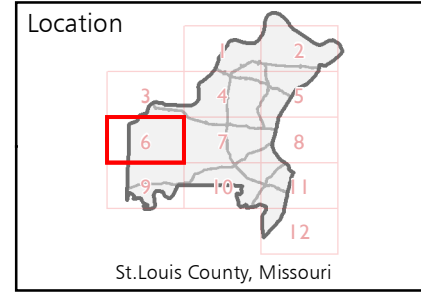


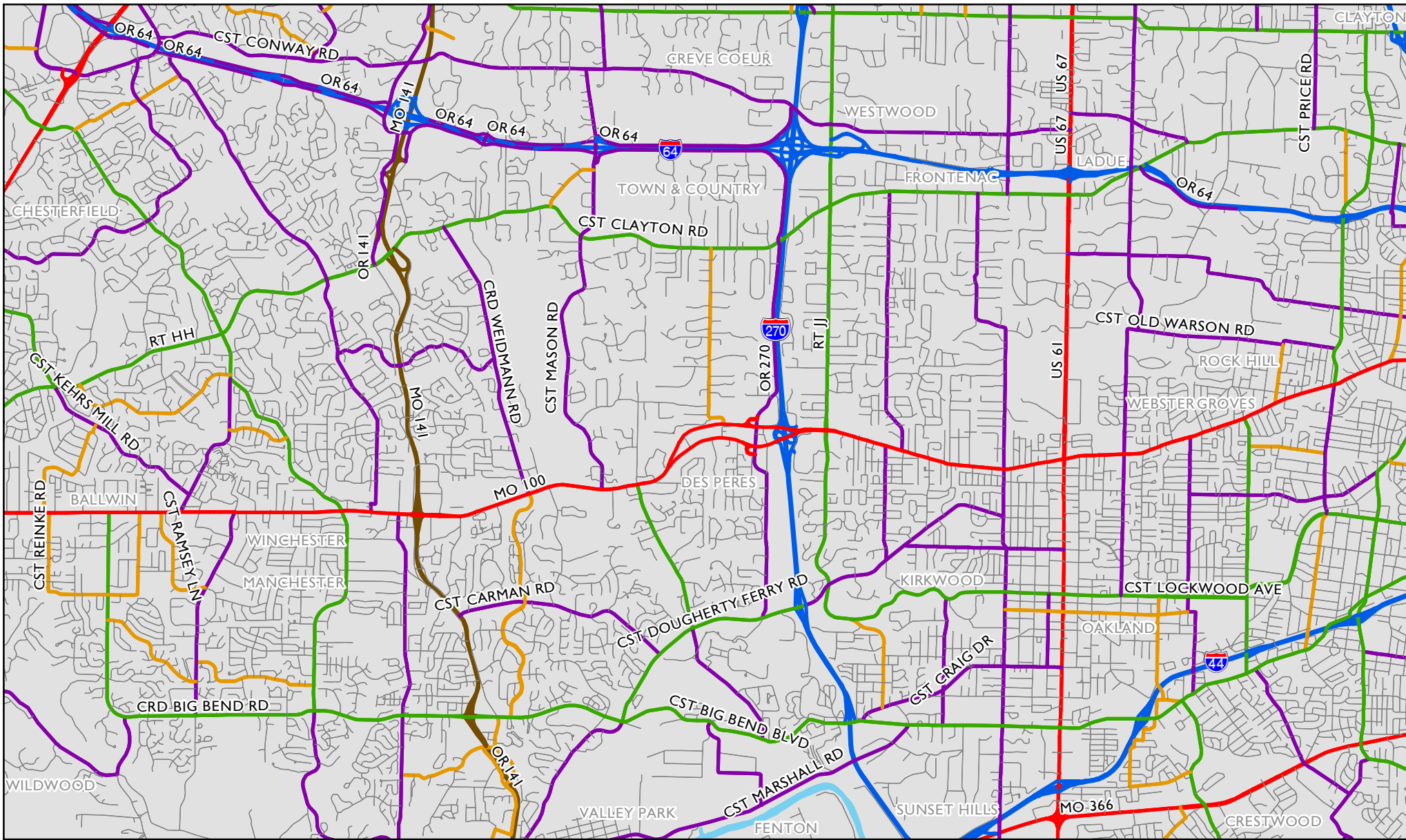


**Map 6 of 12**  
**St. Louis County, Missouri**  
 August 2017

- Interstate
- Expressway
- Principal Arterial
- Minor Arterial
- Major Collector
- Minor Collector
- Local Road
- - - Planned Major Collector
- - - Planned Minor Collector
-  County Boundary
-  Urban Area Boundary

Approved by the Board of Directors  
 on October 26, 2016. FHWA  
 approval effective August 8, 2017.





**Map 7 of 12**  
**St. Louis County, Missouri**  
 August 2017

- Interstate
- Expressway
- Principal Arterial
- Minor Arterial
- Major Collector
- Minor Collector
- Local Road
- - - Planned Major Collector
- - - Planned Minor Collector
- County Boundary
- Urban Area Boundary

Approved by the Board of Directors on October 26, 2016. FHWA approval effective August 8, 2017.

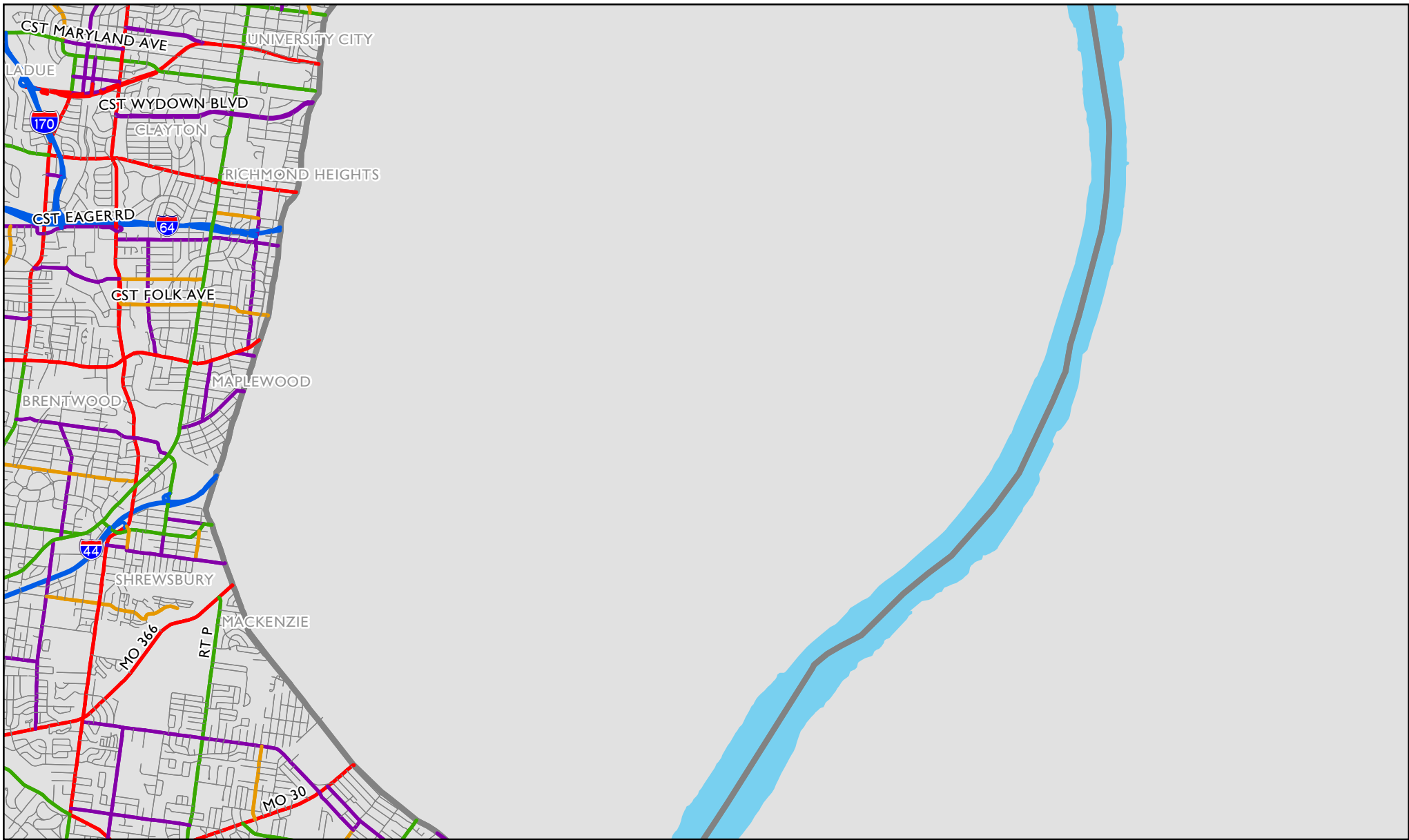
**EAST-WEST GATEWAY**  
 Council of Governments

0 1 2  
 Miles

Location

St. Louis County, Missouri





**Map 8 of 12**  
**St. Louis County, Missouri**  
 August 2017

- Interstate
- Expressway
- Principal Arterial
- Minor Arterial
- Major Collector
- Minor Collector
- Local Road
- - - Planned Major Collector
- - - Planned Minor Collector
- County Boundary
- Urban Area Boundary

Approved by the Board of Directors on October 26, 2016. FHWA approval effective August 8, 2017.

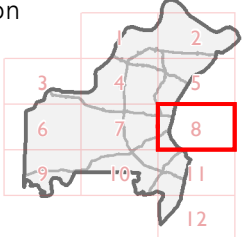


**EAST-WEST GATEWAY**  
 Council of Governments

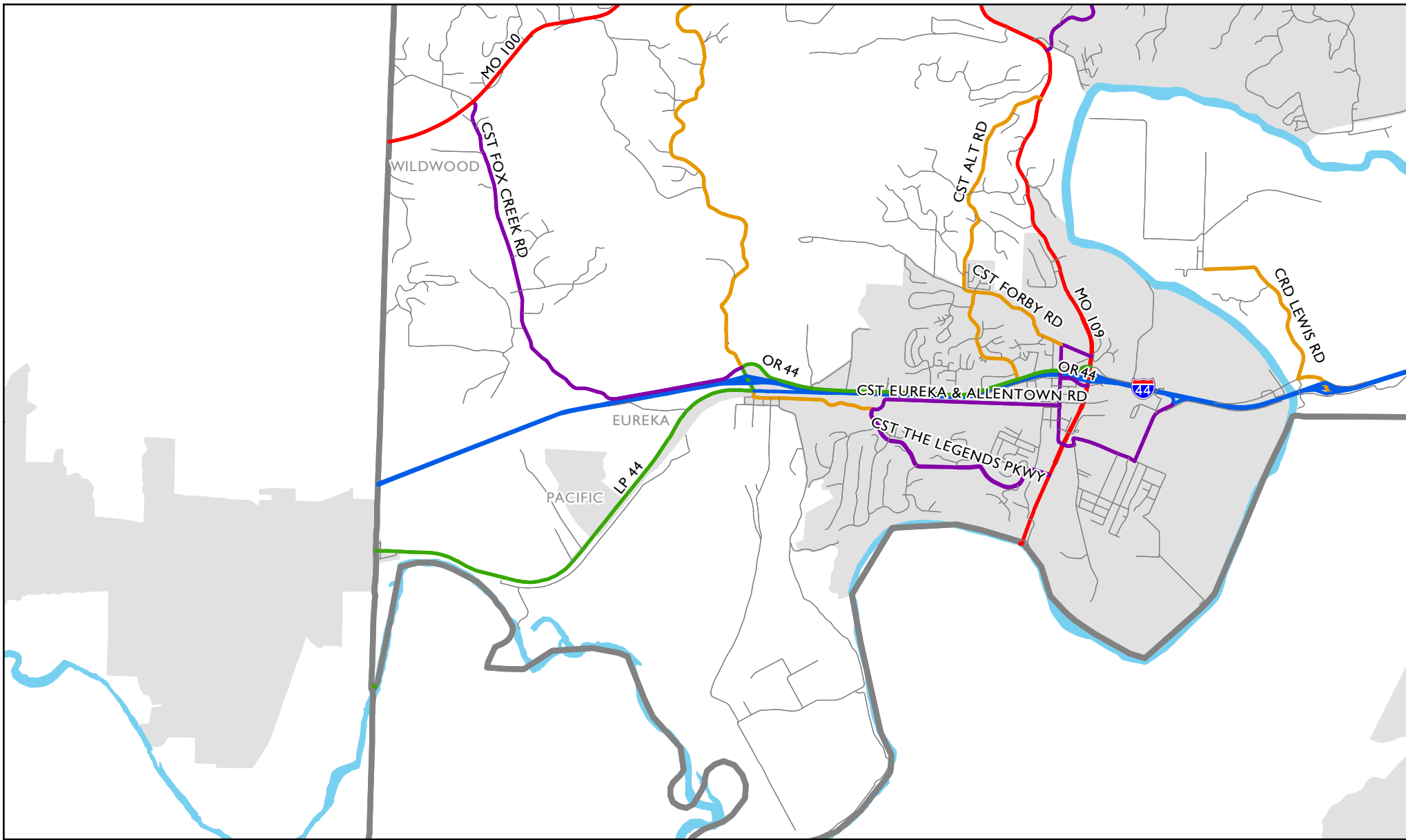


Miles

Location



St. Louis County, Missouri



**Map 9 of 12**  
**St. Louis County, Missouri**  
 August 2017

- Interstate
- Expressway
- Principal Arterial
- Minor Arterial
- Major Collector
- Minor Collector
- Local Road
- - - Planned Major Collector
- - - Planned Minor Collector
- County Boundary
- Urban Area Boundary

Approved by the Board of Directors  
 on October 26, 2016. FHWA  
 approval effective August 8, 2017.

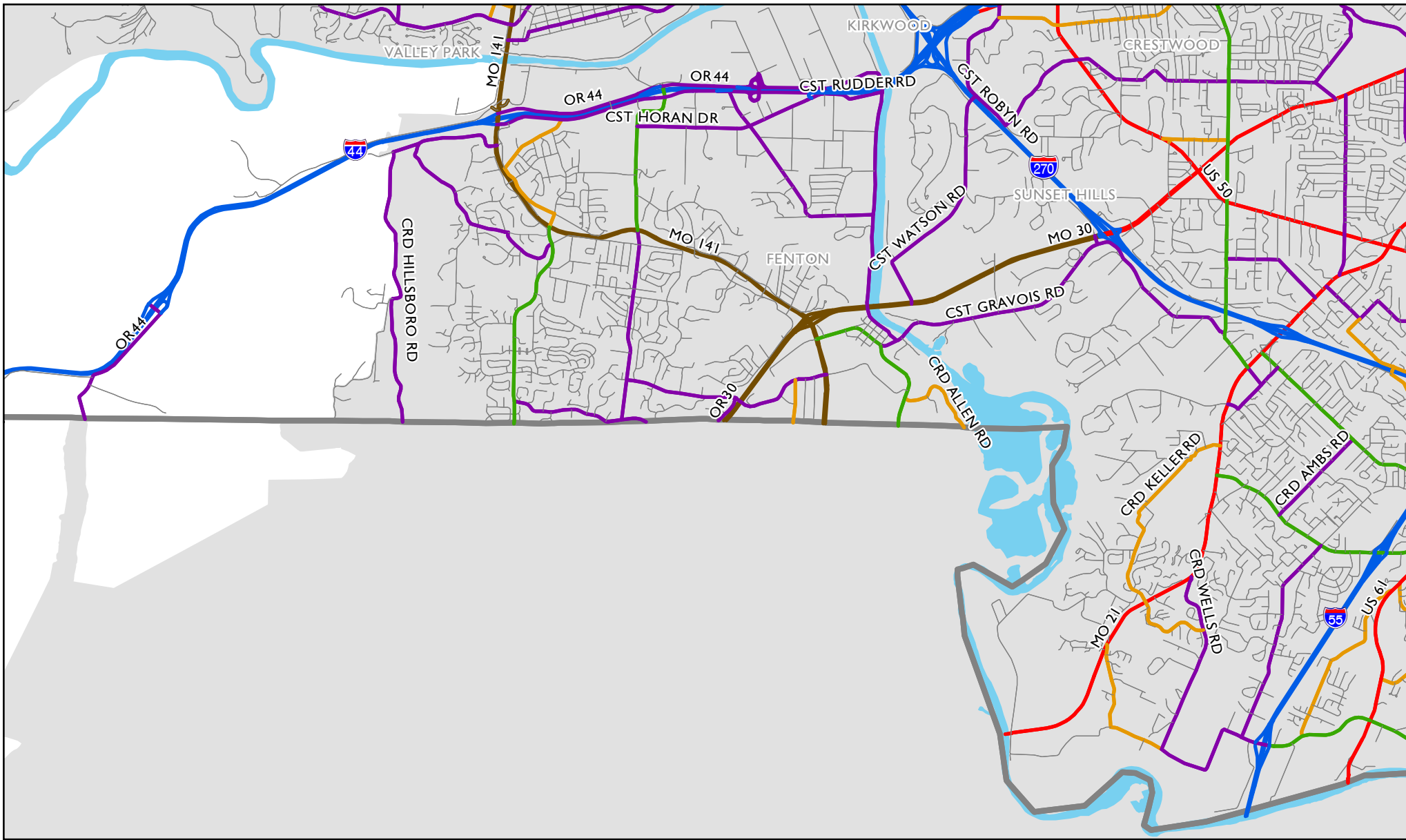


**EAST-WEST GATEWAY**  
 Council of Governments

0      1      2  
 Miles

Location

St. Louis County, Missouri



**Map 10 of 12**  
**St. Louis County, Missouri**  
 August 2017

- Interstate
- Expressway
- Principal Arterial
- Minor Arterial
- Major Collector
- Minor Collector
- Local Road

- Planned Major Collector
- Planned Minor Collector
- County Boundary
- Urban Area Boundary

Approved by the Board of Directors  
 on October 26, 2016. FHWA  
 approval effective August 8, 2017.

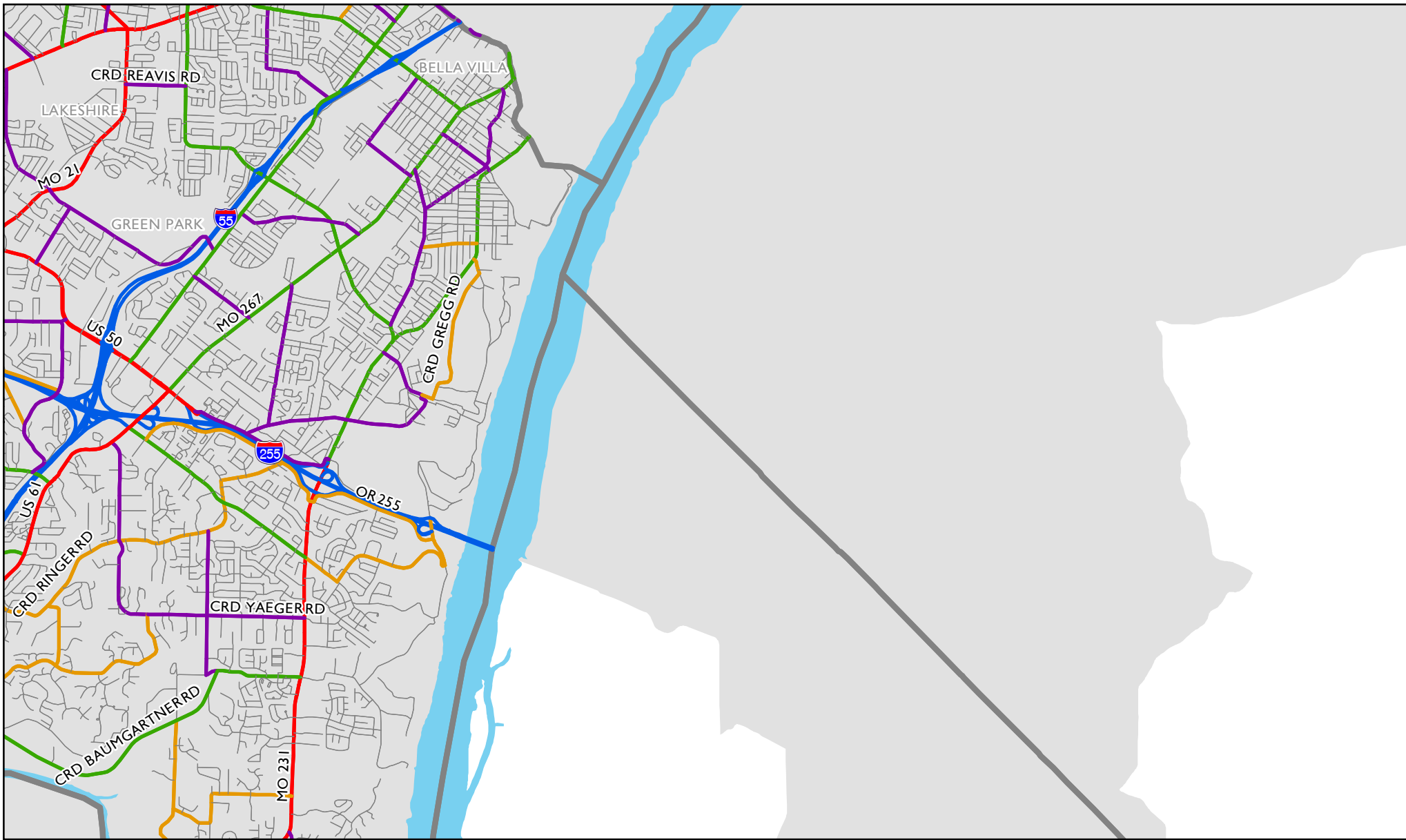


**EAST-WEST GATEWAY**  
 Council of Governments

0 1 2  
 Miles

Location

St. Louis County, Missouri



**Map 11 of 12**  
**St. Louis County, Missouri**  
 August 2017

- Interstate
- Expressway
- Principal Arterial
- Minor Arterial
- Major Collector
- Minor Collector
- Local Road
- - - Planned Major Collector
- - - Planned Minor Collector
- County Boundary
- Urban Area Boundary

Approved by the Board of Directors  
 on October 26, 2016. FHWA  
 approval effective August 8, 2017.

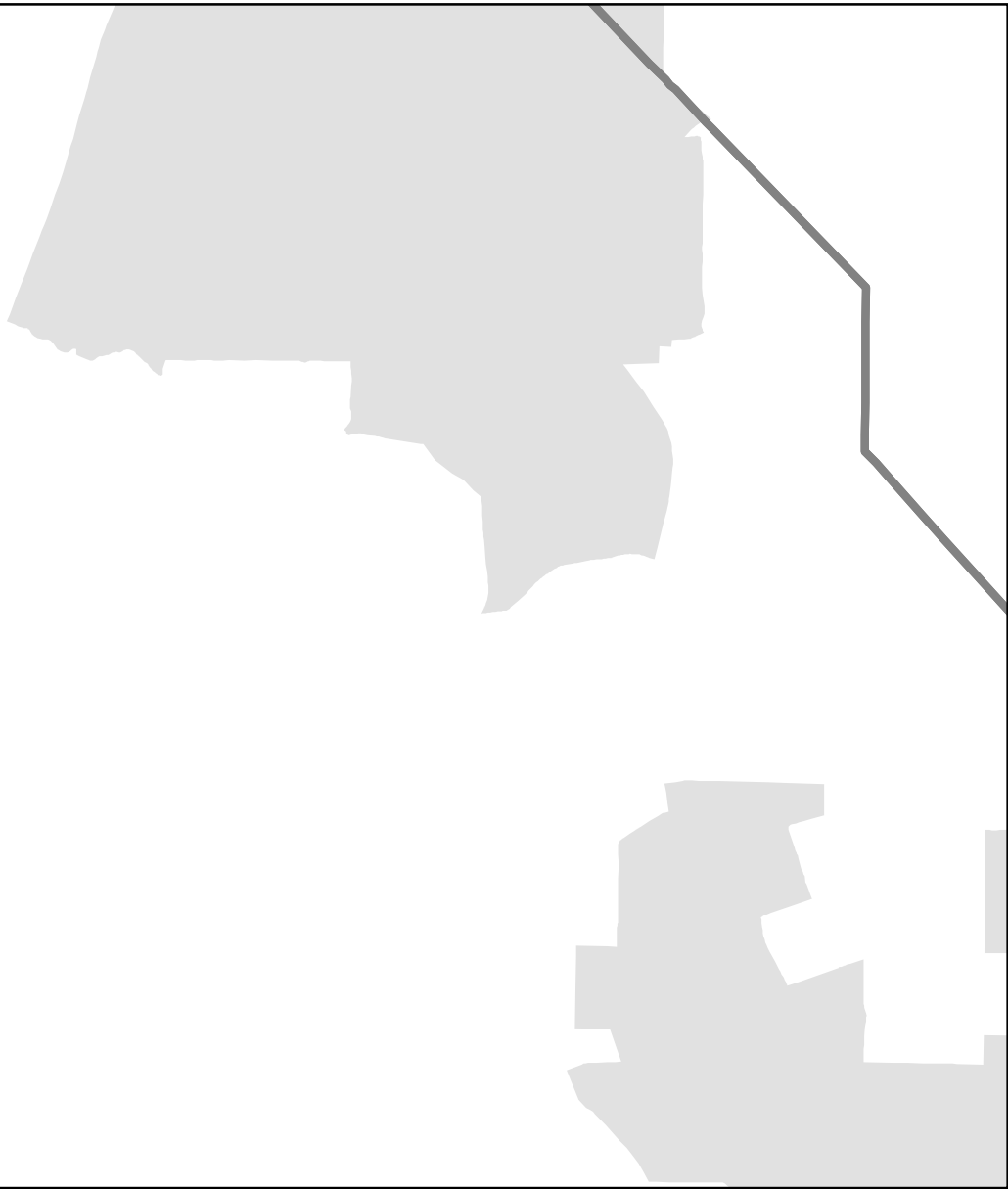
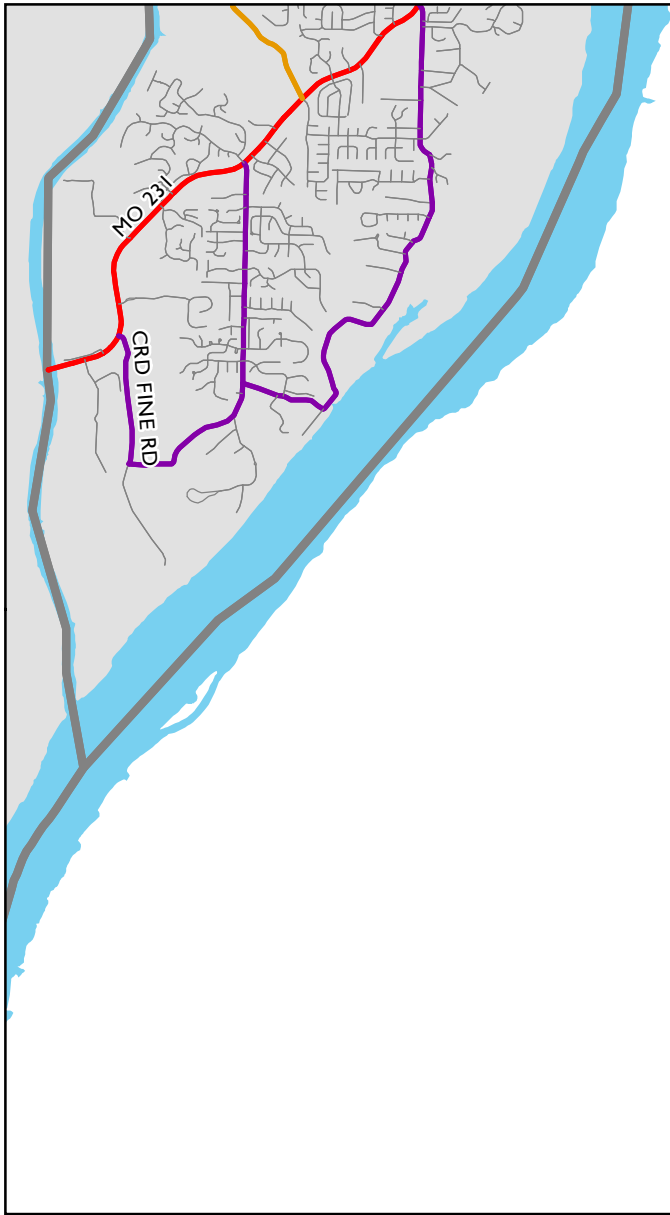
**EAST-WEST GATEWAY**  
 Council of Governments

Miles











Location

St. Louis County, Missouri





**Map 12 of 12**  
**St. Louis County, Missouri**  
 August 2017

-  Interstate
-  Expressway
-  Principal Arterial
-  Minor Arterial
-  Major Collector
-  Minor Collector
-  Local Road
-  Planned Major Collector
-  Planned Minor Collector
-  County Boundary
-  Urban Area Boundary

Approved by the Board of Directors on October 26, 2016. FHWA approval effective August 8, 2017.

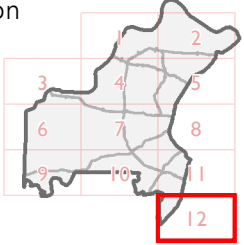


**EAST-WEST GATEWAY**  
 Council of Governments



Miles

Location



St. Louis County, Missouri