






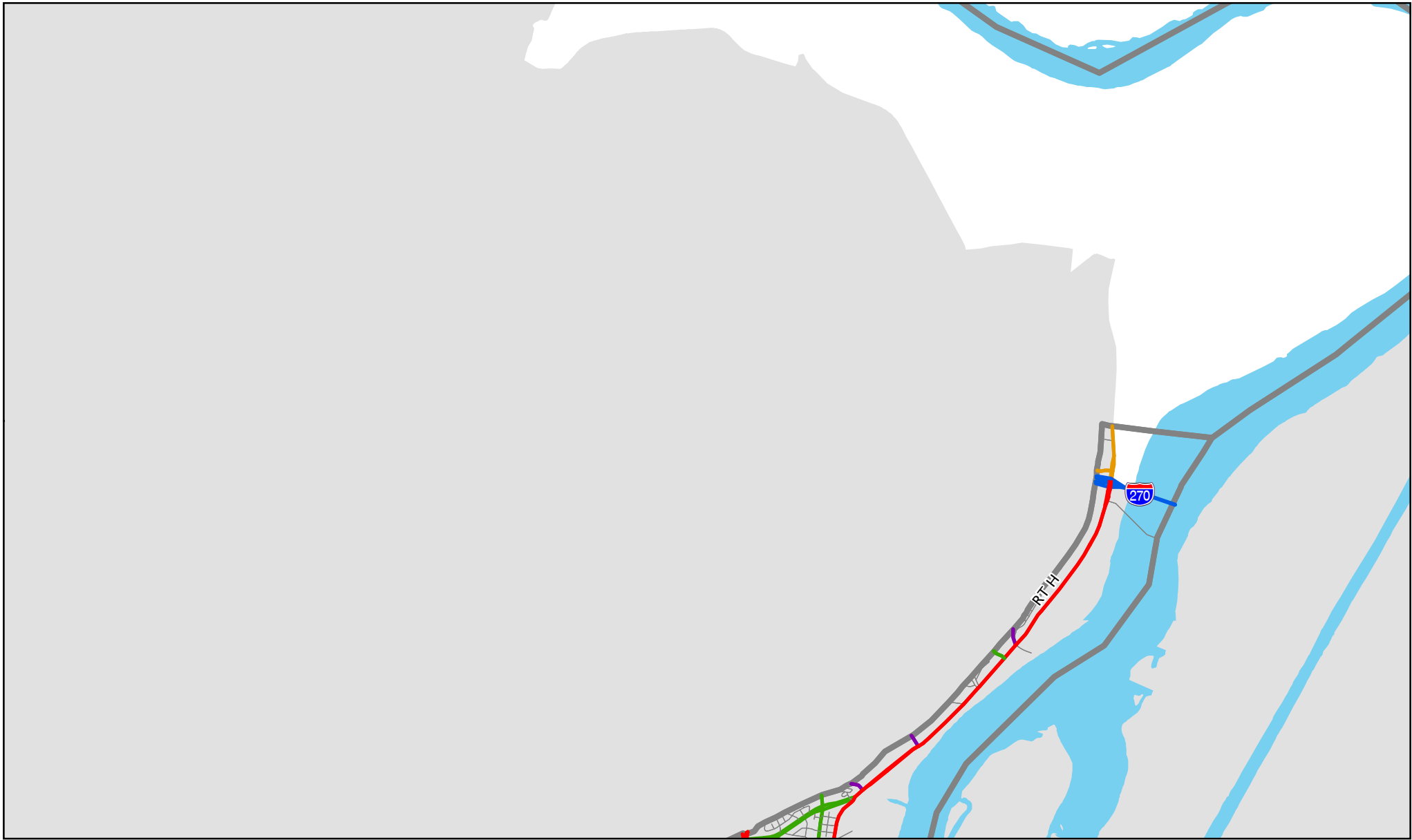
St. Louis City, Missouri
 Index of
 Functional Classification Maps
 August 2017

-  Map Index
-  County Boundary
-  Urban Area Boundary
-  Functionally Classified Roads
-  River or Lake





EAST-WEST GATEWAY
 Council of Governments





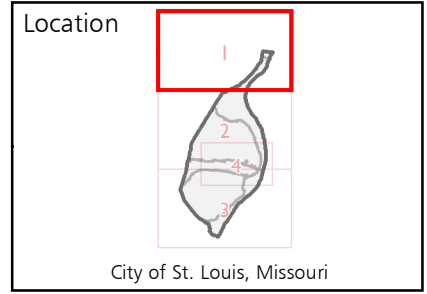
Map 1 of 4
City of St. Louis, Missouri
 August 2017

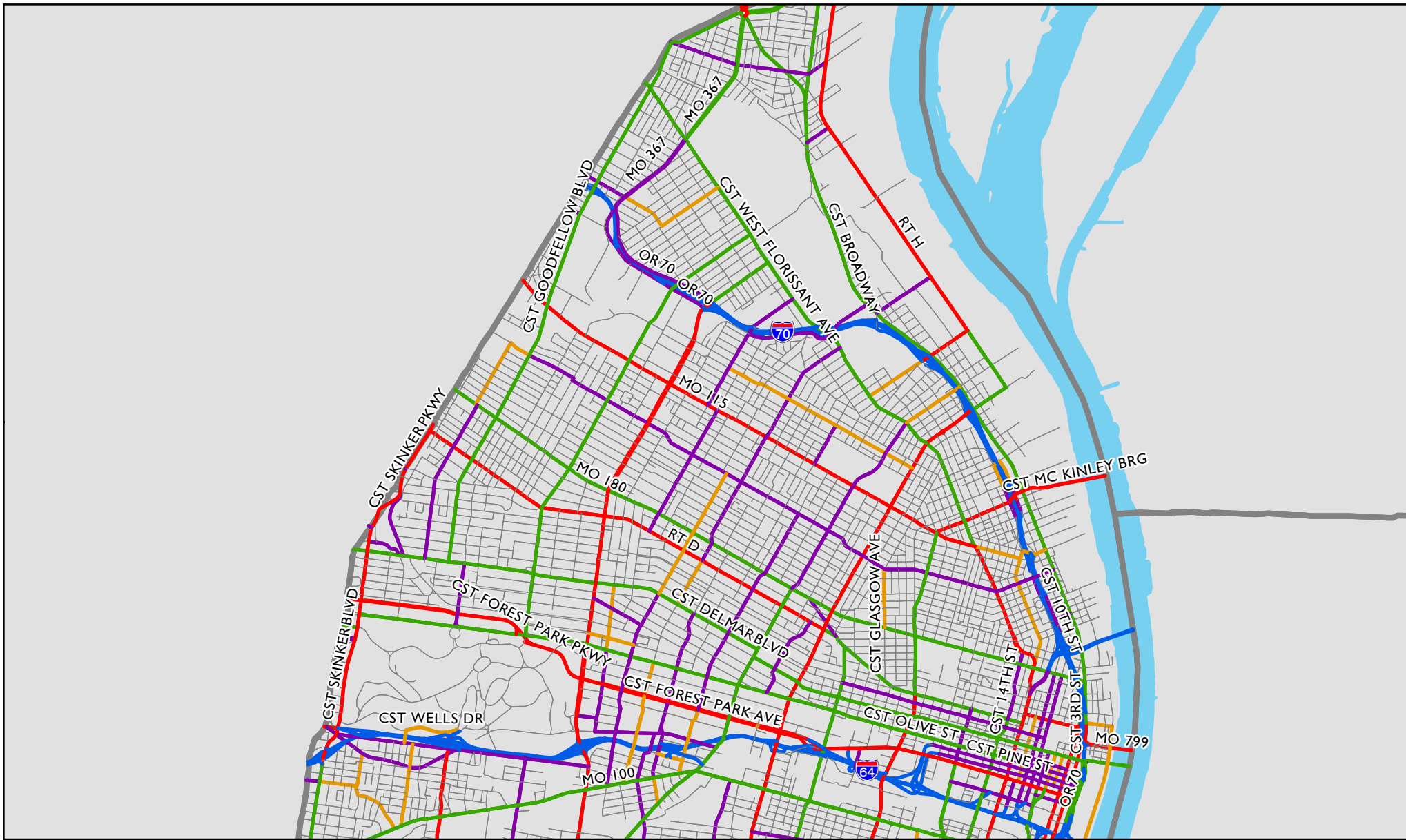
- Interstate
- Principal Arterial
- Minor Arterial
- Major Collector
- Minor Collector
- Local Road

-  County Boundary
-  Urban Area Boundary



Approved by the Board of Directors
 on October 26, 2016. FHWA
 approval effective August 8, 2017.





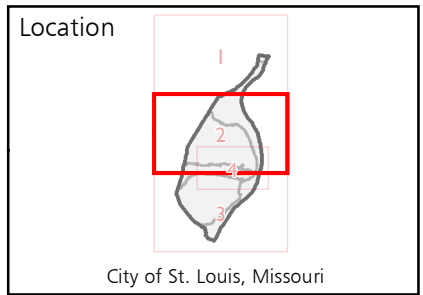
Map 2 of 4
 City of St. Louis, Missouri
 August 2017

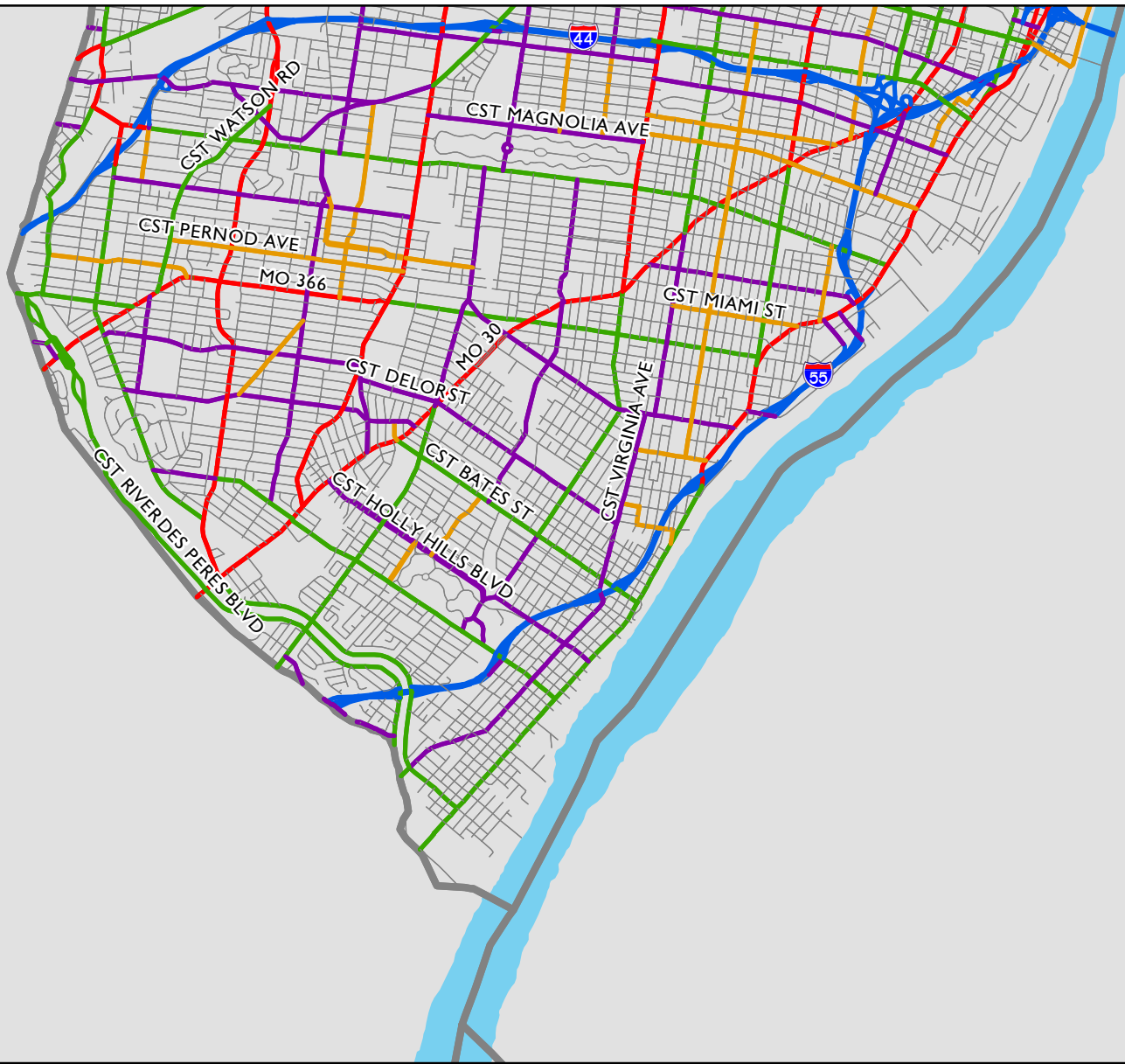
- Interstate
- Principal Arterial
- Minor Arterial
- Major Collector
- Minor Collector
- Local Road

- County Boundary
- Urban Area Boundary

EAST-WEST GATEWAY
 Council of Governments

Approved by the Board of Directors
 on October 26, 2016. FHWA
 approval effective August 8, 2017.





Map 3 of 4
City of St. Louis, Missouri
 August 2017

- Interstate
- Principal Arterial
- Minor Arterial
- Major Collector
- Minor Collector
- Local Road

- County Boundary
- Urban Area Boundary

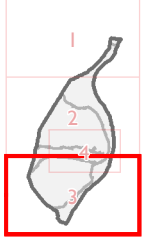
Approved by the Board of Directors
 on October 26, 2016. FHWA
 approval effective August 8, 2017.



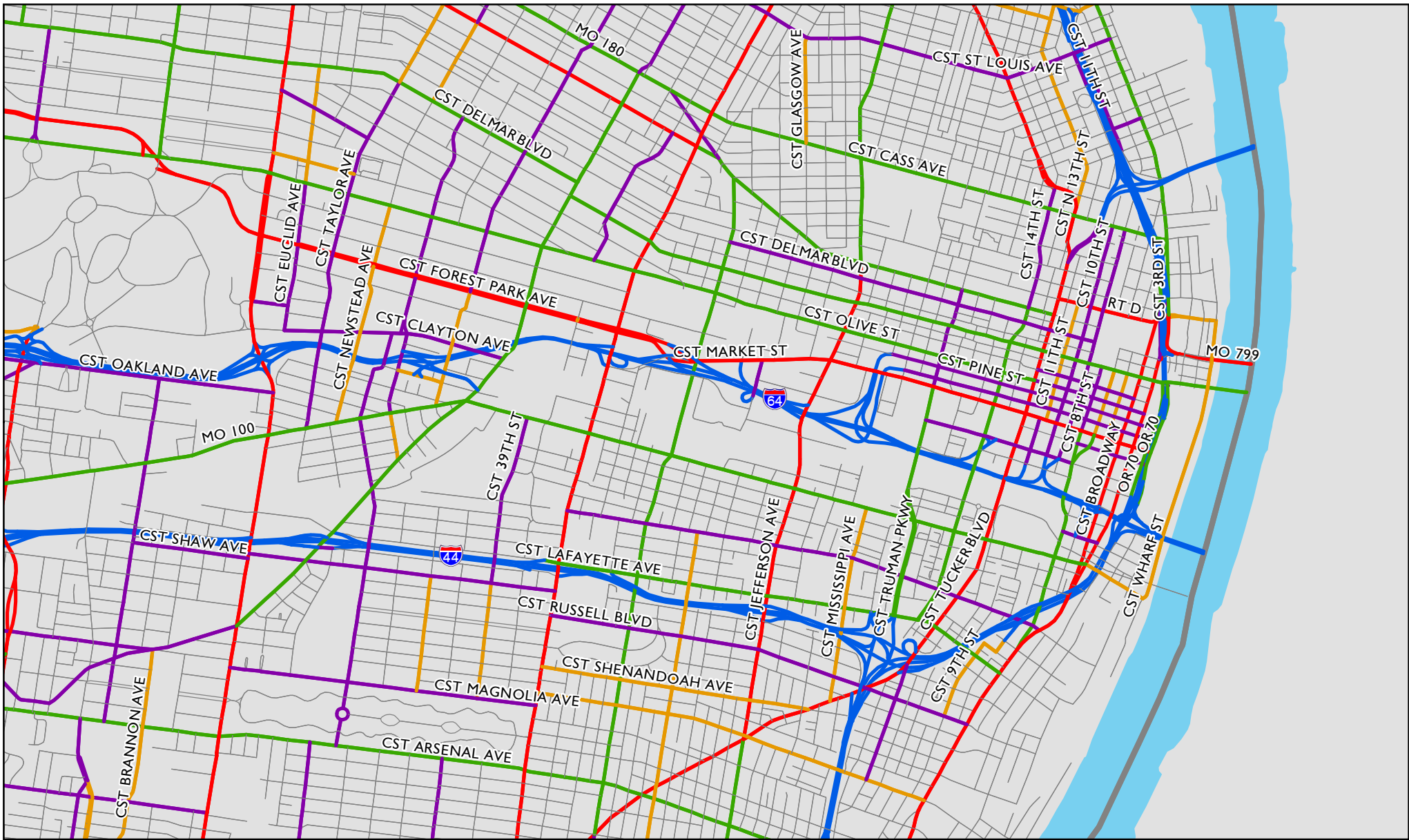

EAST-WEST GATEWAY
 Council of Governments

0 1 2
 Miles

Location



City of St. Louis, Missouri



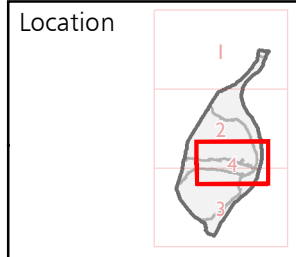
Map 4 of 4
City of St. Louis, Missouri
 August 2017

- Interstate
- Principal Arterial
- Minor Arterial
- Major Collector
- Minor Collector
- Local Road

- County Boundary
- Urban Area Boundary



Approved by the Board of Directors
 on October 26, 2016. FHWA
 approval effective August 8, 2017.



City of St. Louis, Missouri