




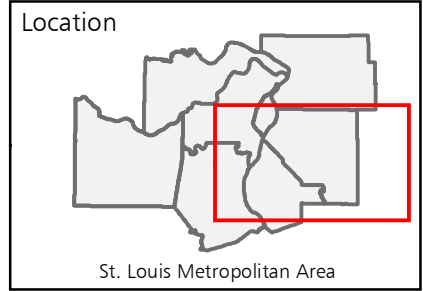


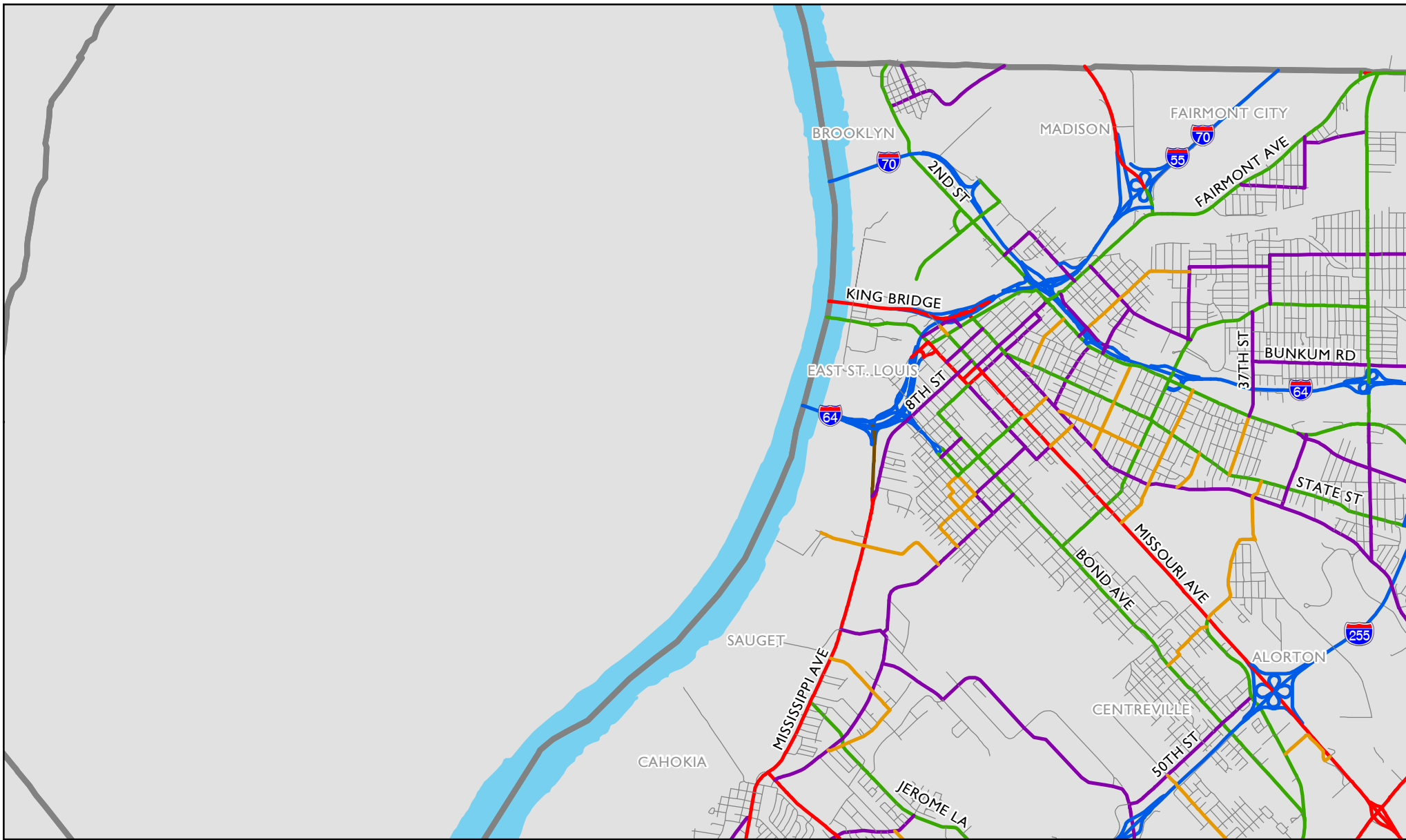
St. Clair County, Missouri
 Index of
 Functional Classification Maps
 November 2016

-  Map Index
-  County Boundary
-  Urban Area Boundary
-  Functionally Classified Roads
-  River or Lake


 EAST-WEST GATEWAY
 Council of Governments



0 5 10
 Miles





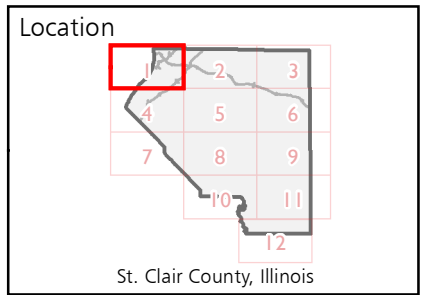
Map 1 of 12
St Clair County, Illinois
 November 2016

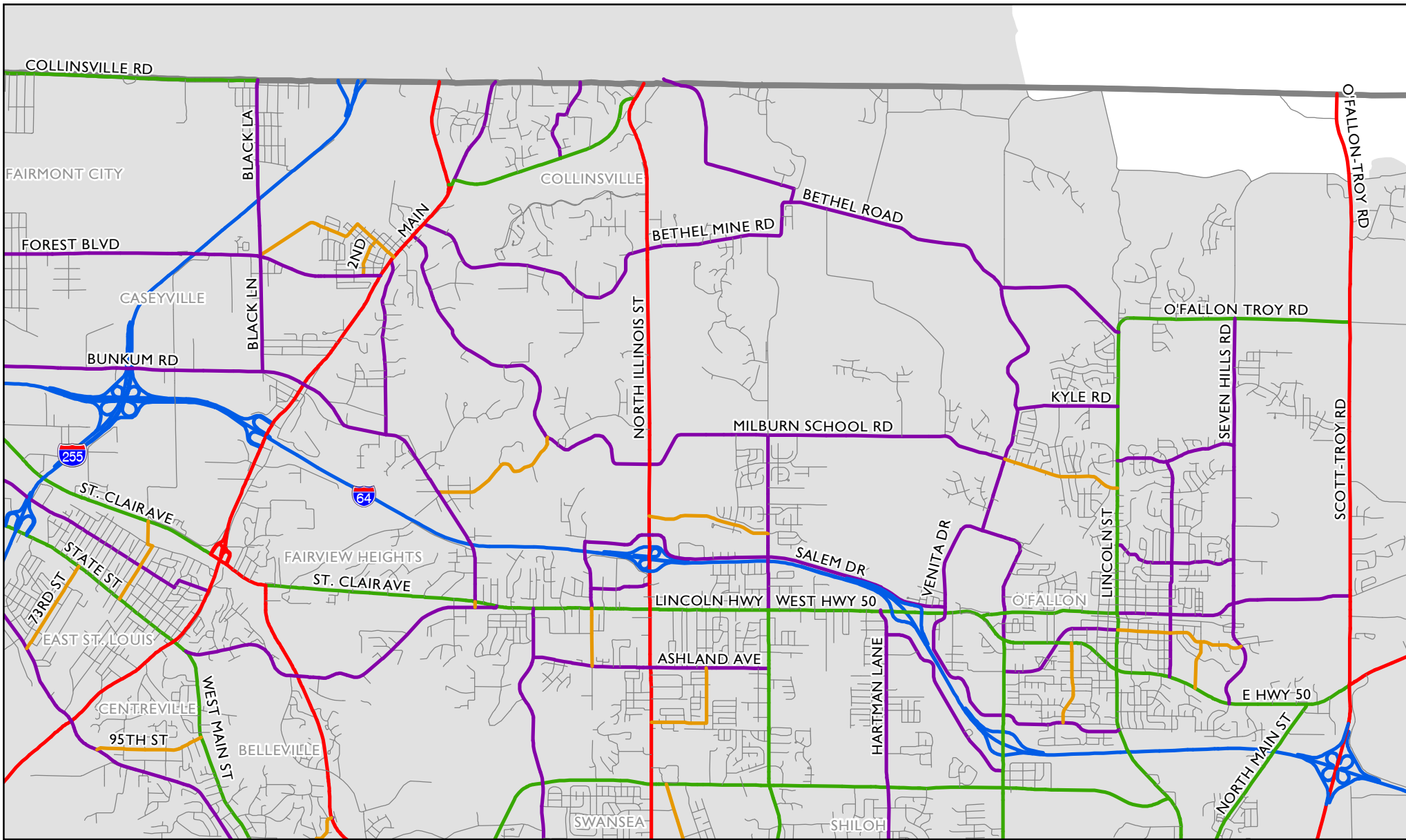
- Interstate
- Expressway
- Principal Arterial
- Minor Arterial
- Major Collector
- Minor Collector
- Local Road

-  County Boundary
-  Urban Area Boundary



Approved by FHWA with an effective date of June 2, 2016.





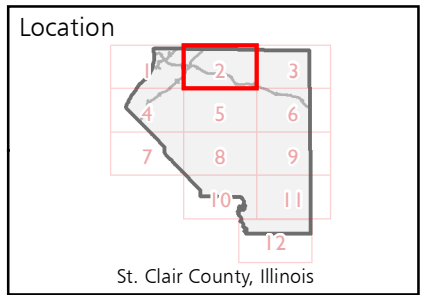
Map 2 of 12
St. Clair County, Illinois
 November 2016

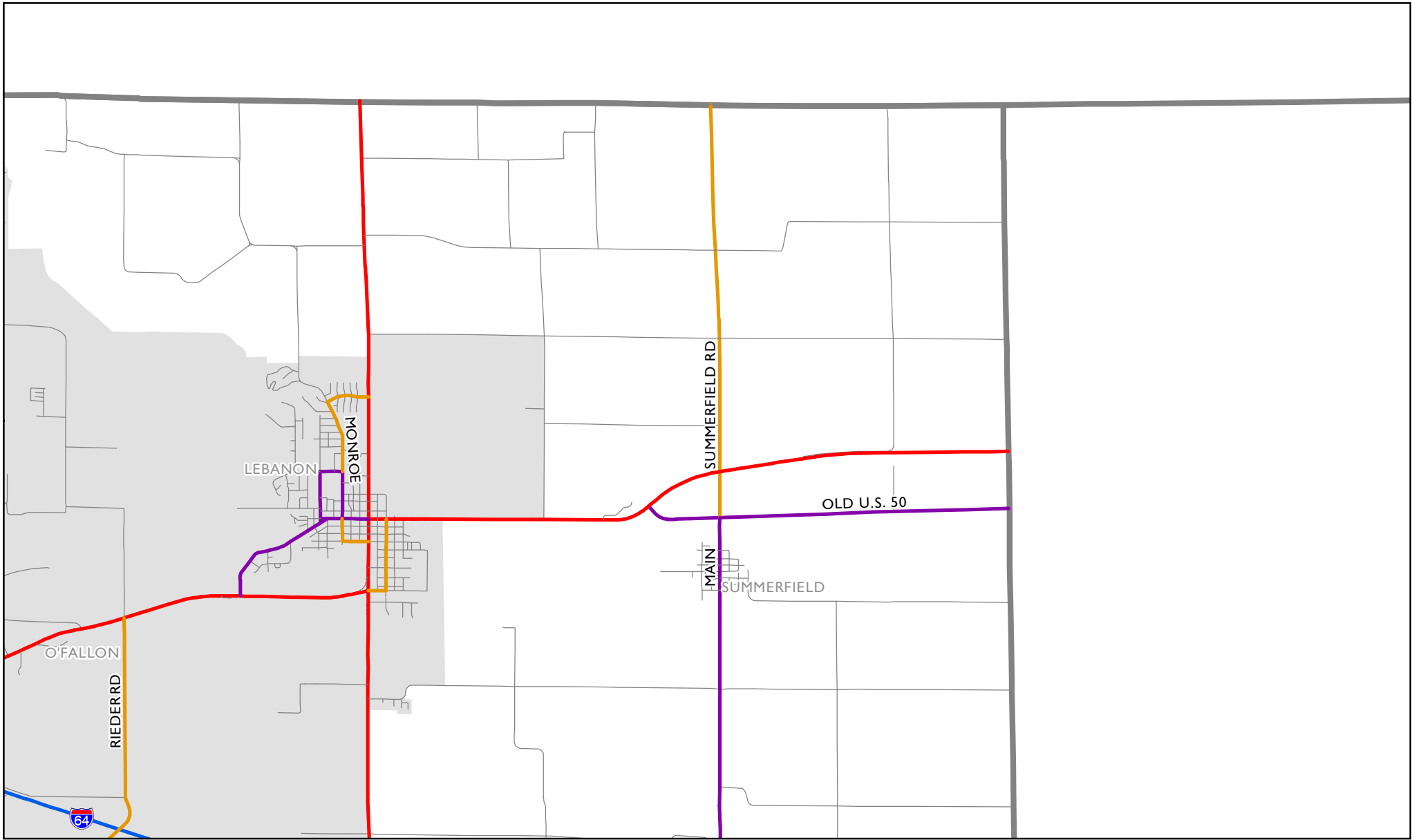
- Interstate
- Expressway
- Principal Arterial
- Minor Arterial
- Major Collector
- Minor Collector
- Local Road

- County Boundary
- Urban Area Boundary

EAST-WEST GATEWAY
 Council of Governments

Approved by FHWA with an effective date of June 2, 2016.



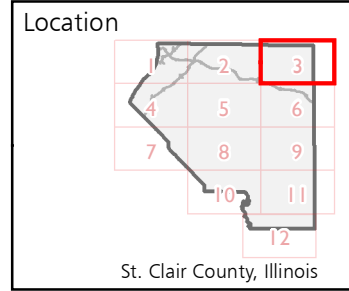


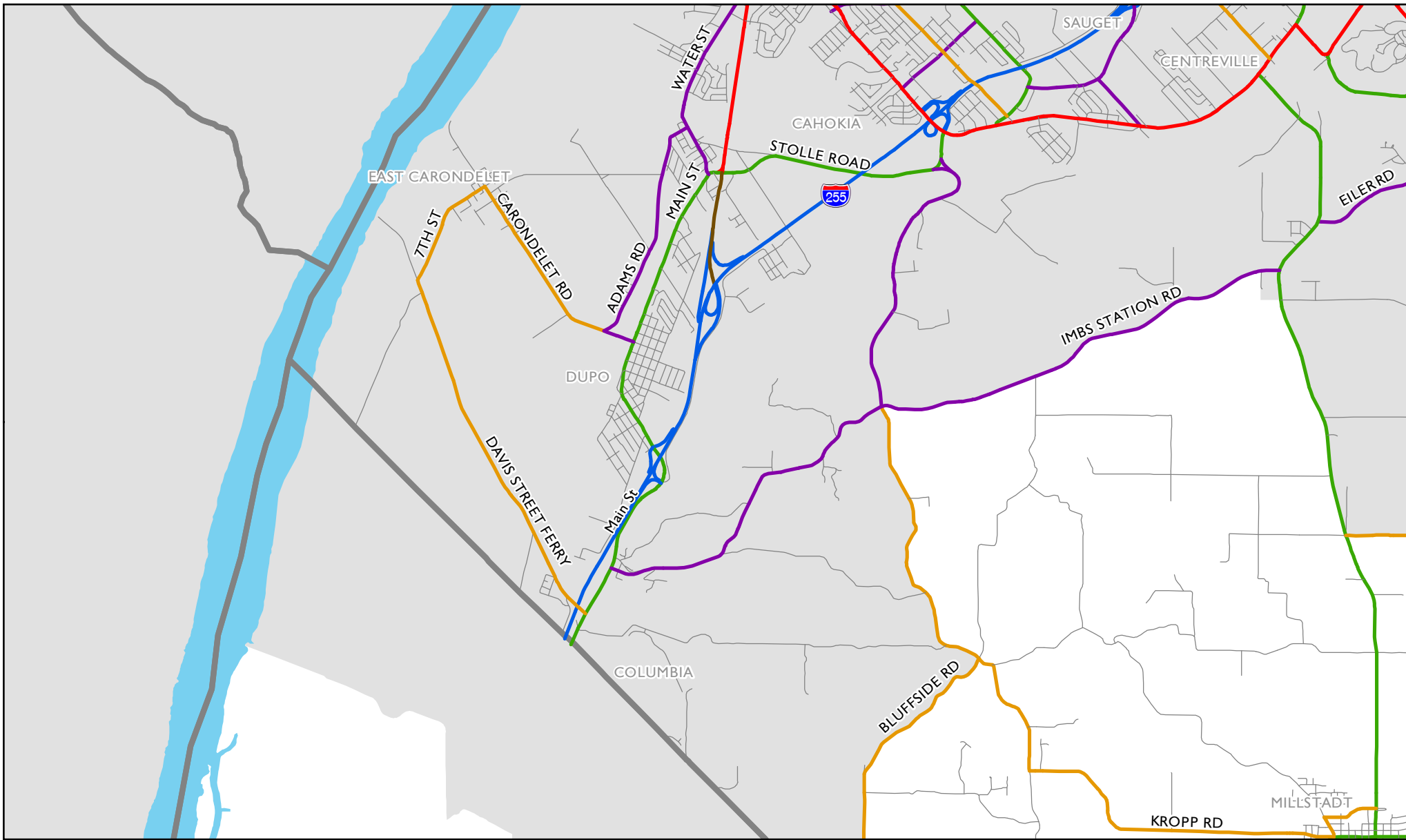
Map 3 of 12
St. Clair County, Illinois
 November 2016

- Interstate
- Expressway
- Principal Arterial
- Minor Arterial
- Major Collector
- Minor Collector
- Local Road

- County Boundary
- Urban Area Boundary



Approved by FHWA with an effective date of June 2, 2016.





Map 4 of 12
St. Clair County, Illinois
 November 2016

- Interstate
- Expressway
- Principal Arterial
- Minor Arterial
- Major Collector
- Minor Collector
- Local Road

-  County Boundary
-  Urban Area Boundary

Approved by FHWA with an effective date of June 2, 2016.

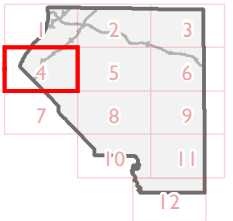


EAST-WEST GATEWAY
Council of Governments

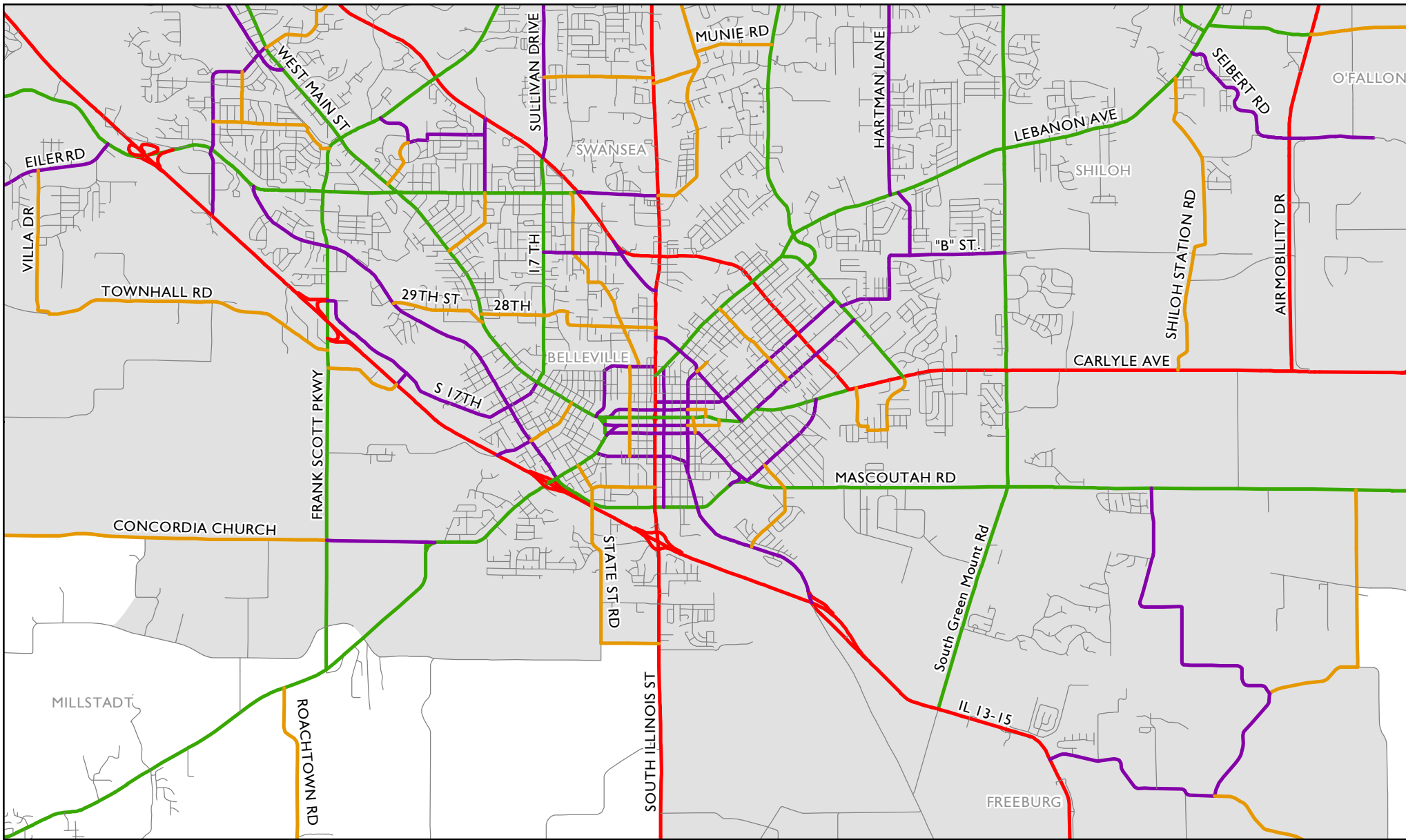



0 1 2
Miles

Location



St. Clair County, Illinois



Map 5 of 12
St. Clair County, Illinois
 November 2016

- Interstate
- Expressway
- Principal Arterial
- Minor Arterial
- Major Collector
- Minor Collector
- Local Road

- County Boundary
- Urban Area Boundary

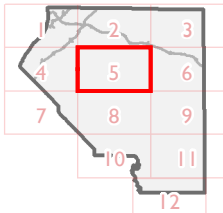
Approved by FHWA with an effective date of June 2, 2016.



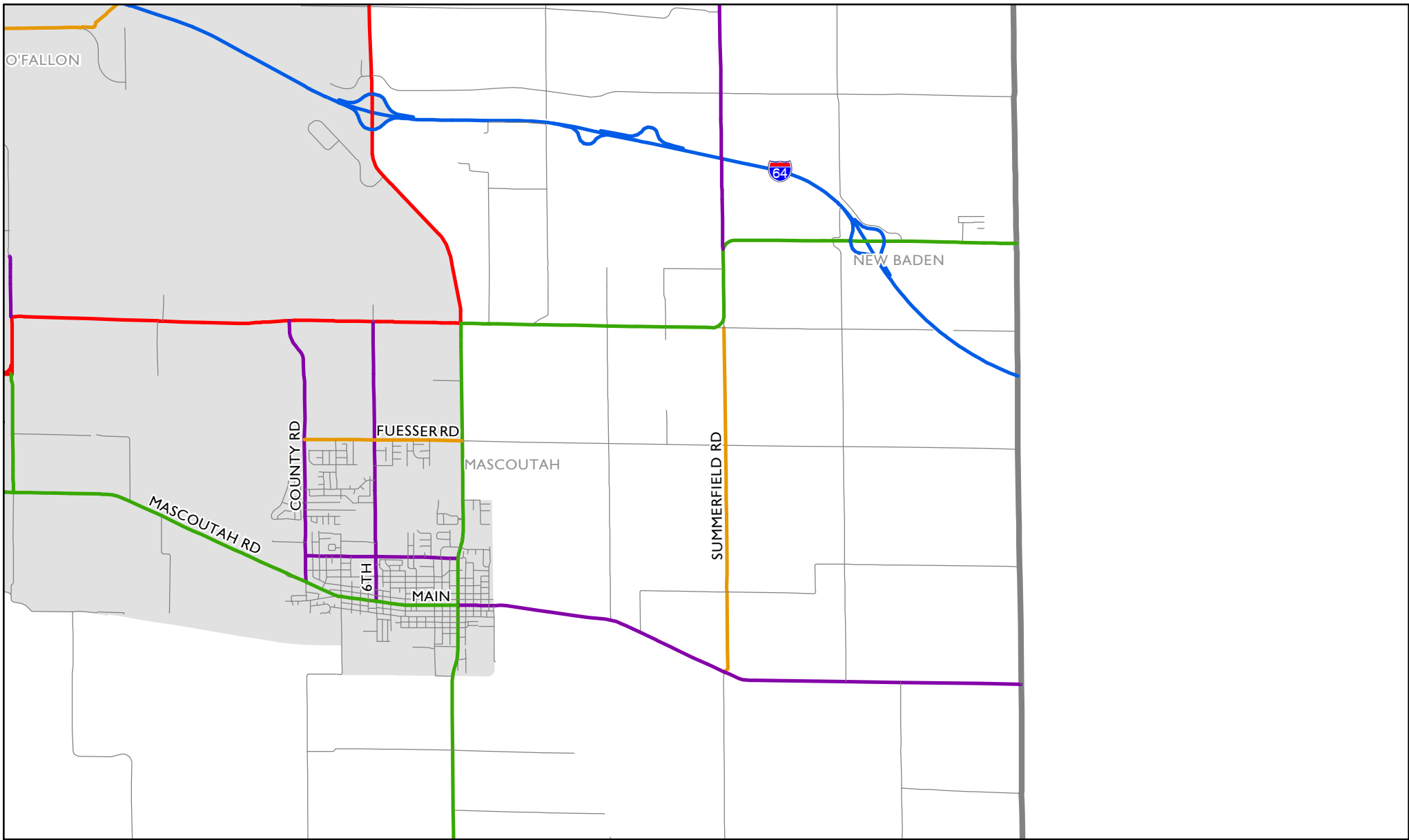
EAST-WEST GATEWAY
Council of Governments




Location





St. Clair County, Illinois

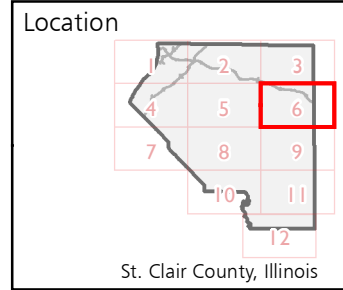


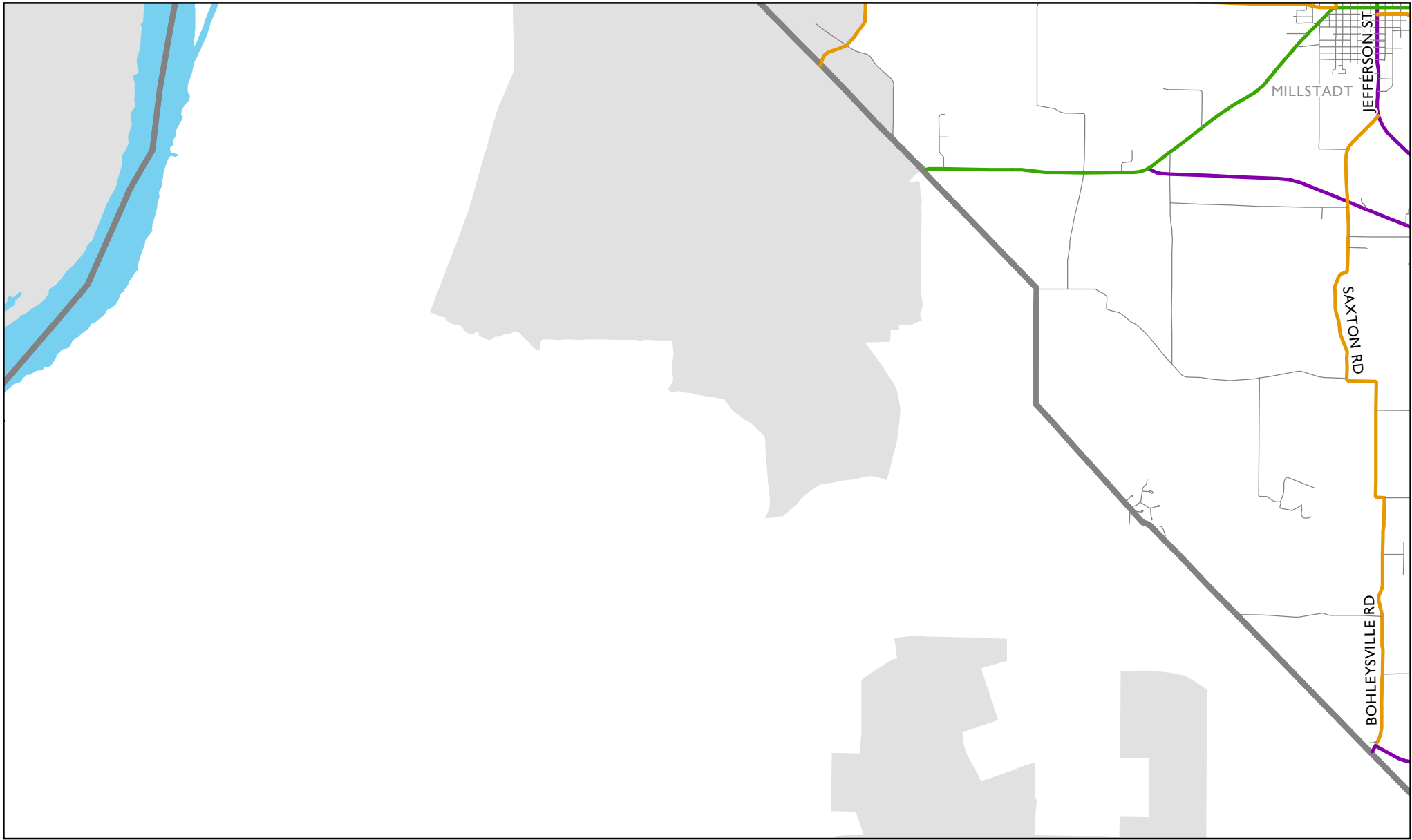
Map 6 of 12
St. Clair County, Illinois
 November 2016

- Interstate
- Expressway
- Principal Arterial
- Minor Arterial
- Major Collector
- Minor Collector
- Local Road

-  County Boundary
-  Urban Area Boundary



Approved by FHWA with an effective date of June 2, 2016.





Map 7 of 12
St. Clair County, Illinois
 November 2016

- Interstate
- Expressway
- Principal Arterial
- Minor Arterial
- Major Collector
- Minor Collector
- Local Road

-  County Boundary
-  Urban Area Boundary

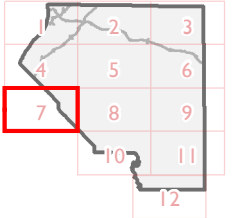
Approved by FHWA with an effective date of June 2, 2016.



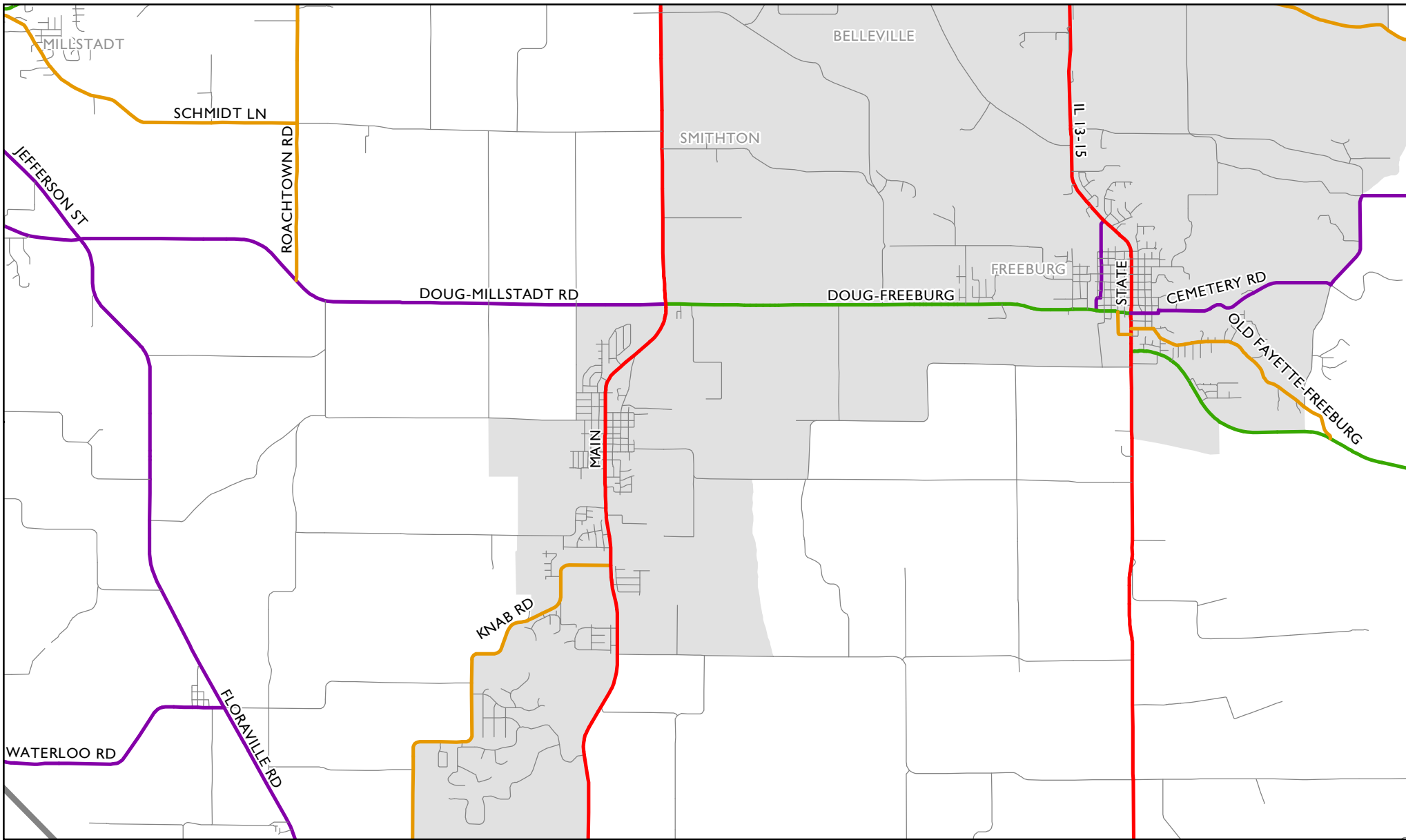
EAST-WEST GATEWAY
 Council of Governments




Location



St. Clair County, Illinois



Map 8 of 12
St. Clair County, Illinois
 November 2016

- Interstate
- Expressway
- Principal Arterial
- Minor Arterial
- Major Collector
- Minor Collector
- Local Road

- County Boundary
- Urban Area Boundary

Approved by FHWA with an effective date of June 2, 2016.

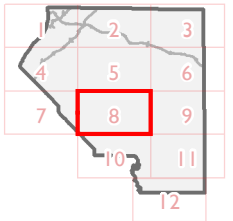


EAST-WEST GATEWAY
 Council of Governments

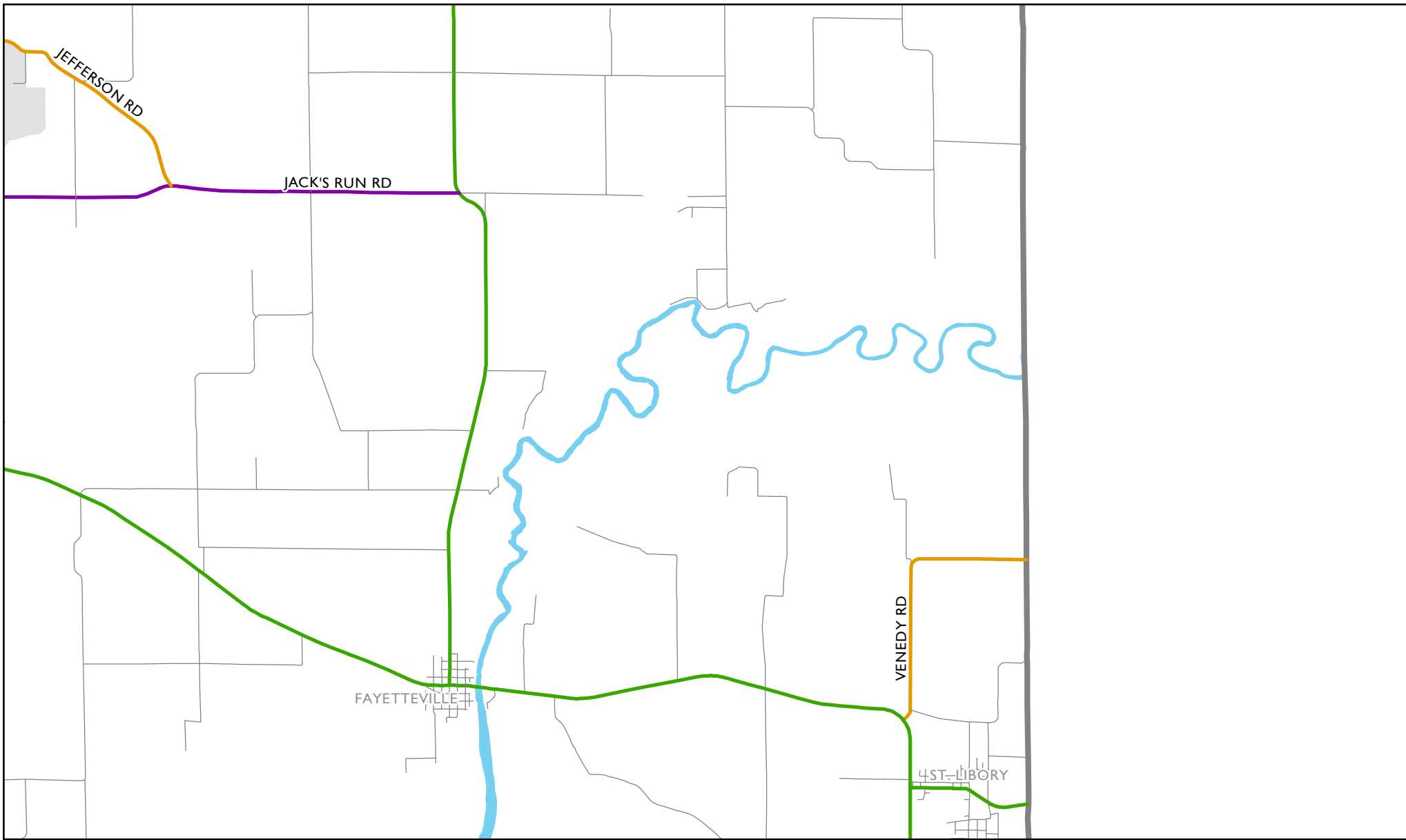



Miles

Location



St. Clair County, Illinois



Map 9 of 12
St. Clair County, Illinois
 November 2016

- Interstate
- Expressway
- Principal Arterial
- Minor Arterial
- Major Collector
- Minor Collector
- Local Road

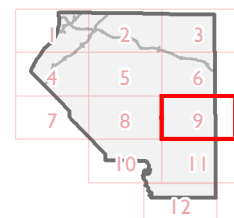
- County Boundary
- Urban Area Boundary



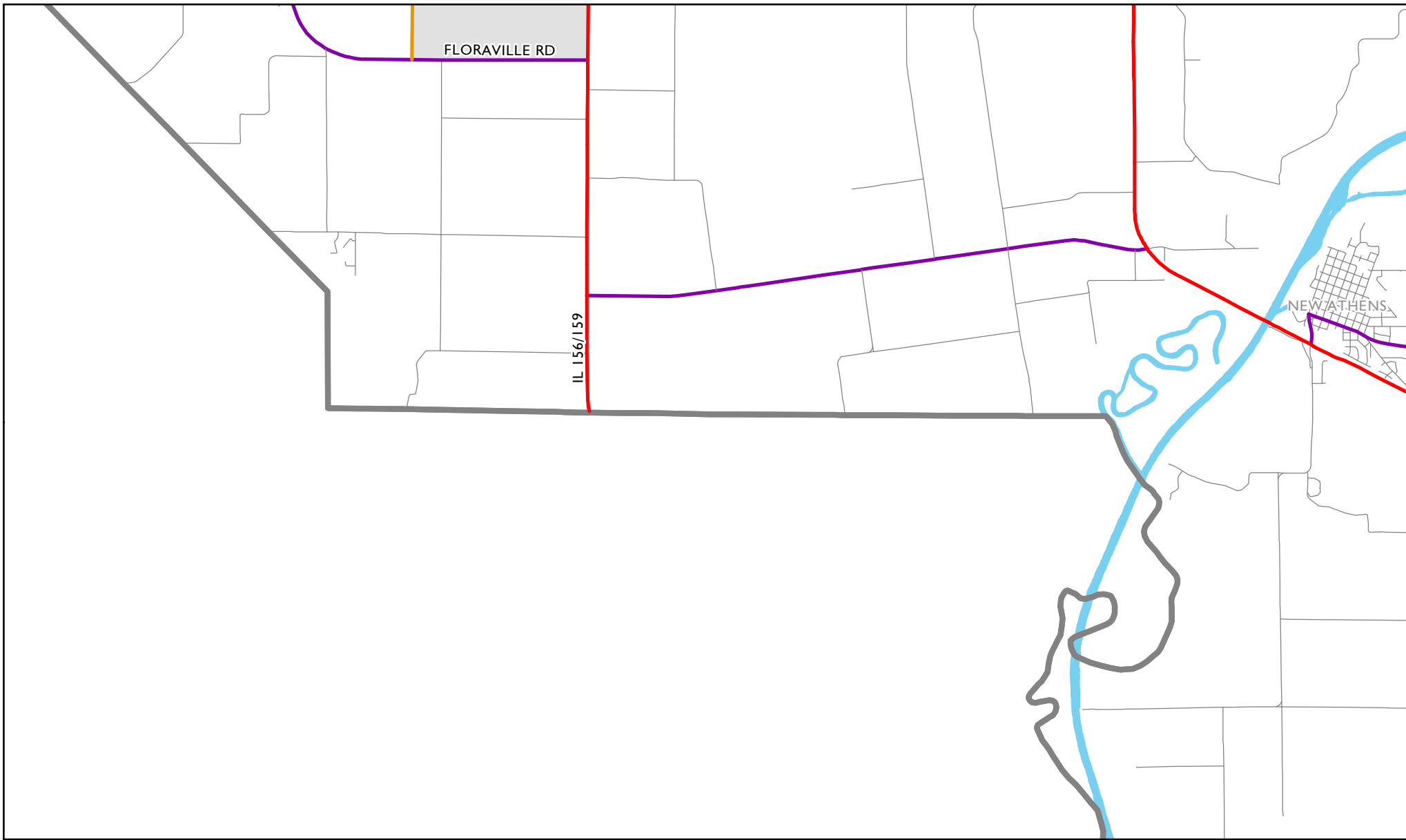
Approved by FHWA with an effective date of June 2, 2016.



Location



St. Clair County, Illinois



Map 10 of 12
St. Clair County, Illinois
 November 2016

- Interstate
- Expressway
- Principal Arterial
- Minor Arterial
- Major Collector
- Minor Collector
- Local Road

- County Boundary
- Urban Area Boundary

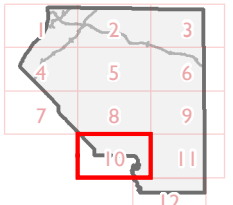
Approved by FHWA with an effective date of June 2, 2016.



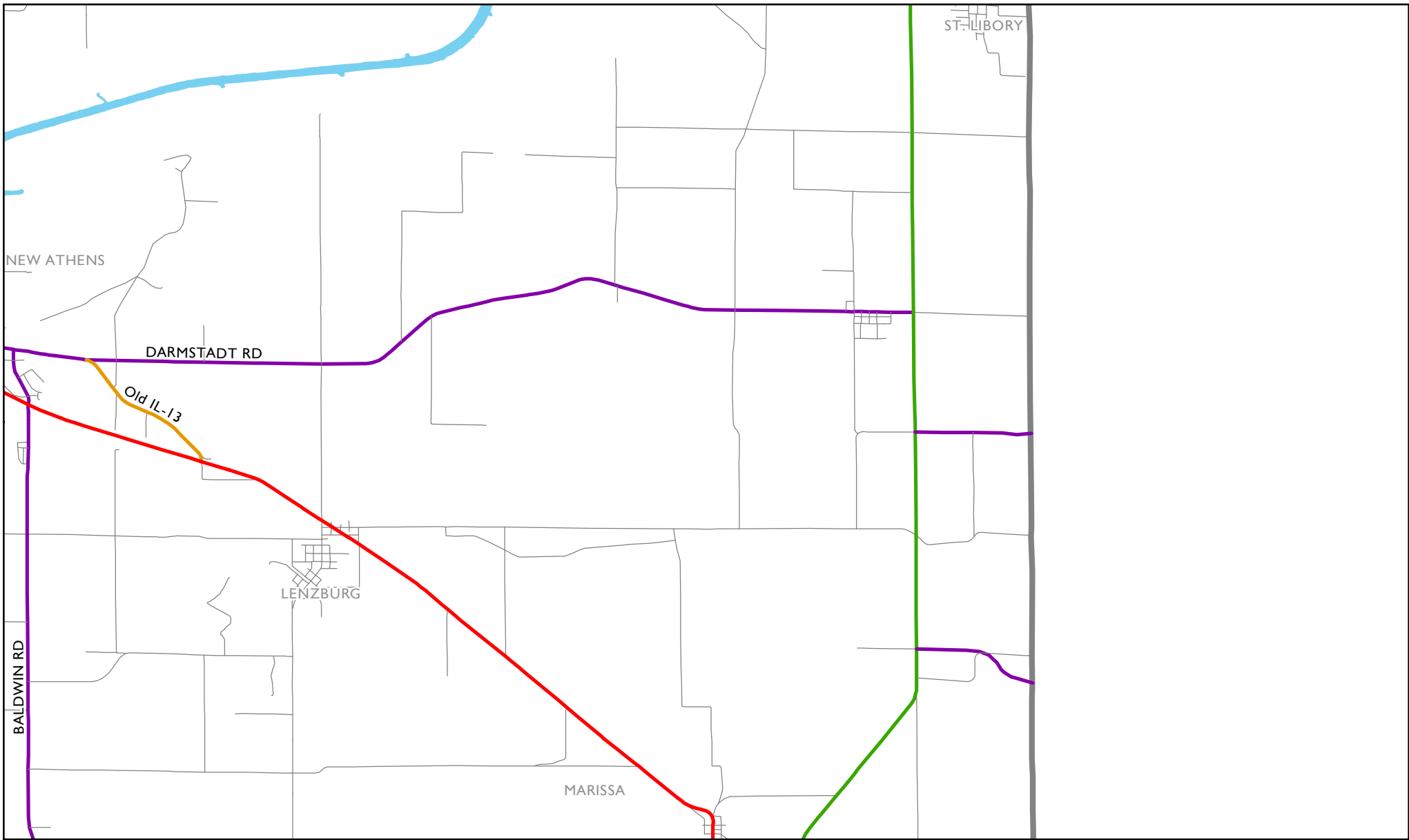
EAST-WEST GATEWAY
 Council of Governments




Location



St. Clair County, Illinois



Map 11 of 12
St. Clair County, Illinois
 November 2016

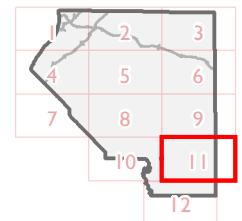
- Interstate
- Expressway
- Principal Arterial
- Minor Arterial
- Major Collector
- Minor Collector
- Local Road

- County Boundary
- Urban Area Boundary

Approved by FHWA with an effective date of June 2, 2016.



Location





St. Clair County, Illinois



Map 12 of 12
 St. Clair County, Illinois
 November 2016

- Interstate
- Expressway
- Principal Arterial
- Minor Arterial
- Major Collector
- Minor Collector
- Local Road

-  County Boundary
-  Urban Area Boundary

Approved by FHWA with an effective date of June 2, 2016.

