




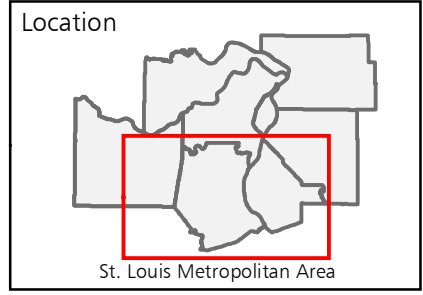


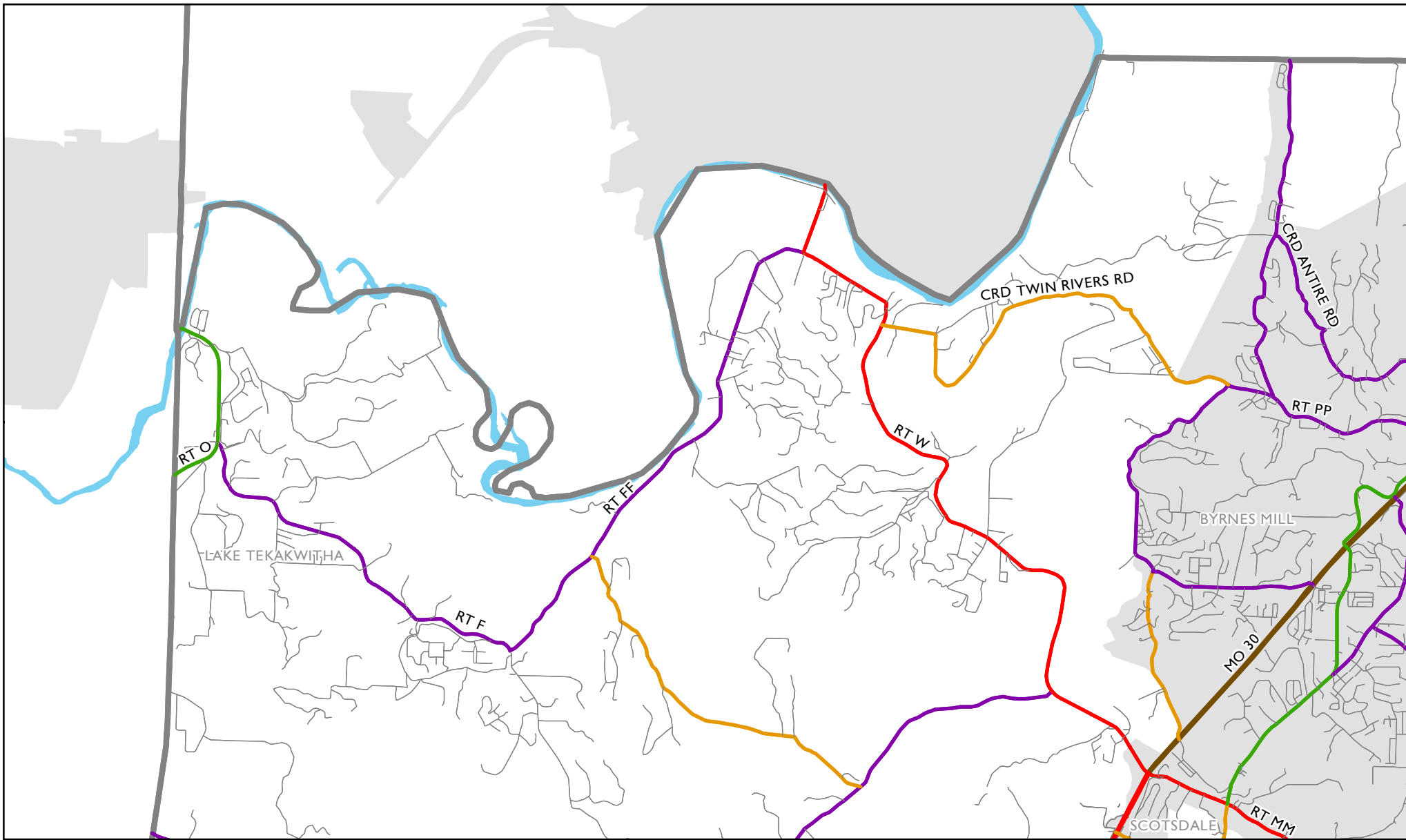
Jefferson County, Missouri
 Index of
 Functional Classification Maps
 August 2017

-  Map Index
-  County Boundary
-  Urban Area Boundary
-  Functionally Classified Roads
-  River or Lake





EAST-WEST GATEWAY
 Council of Governments

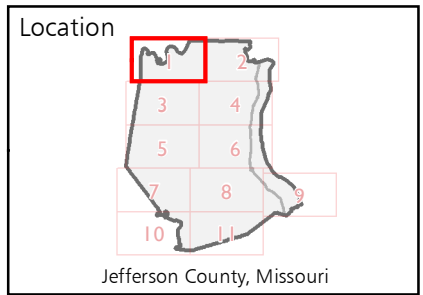



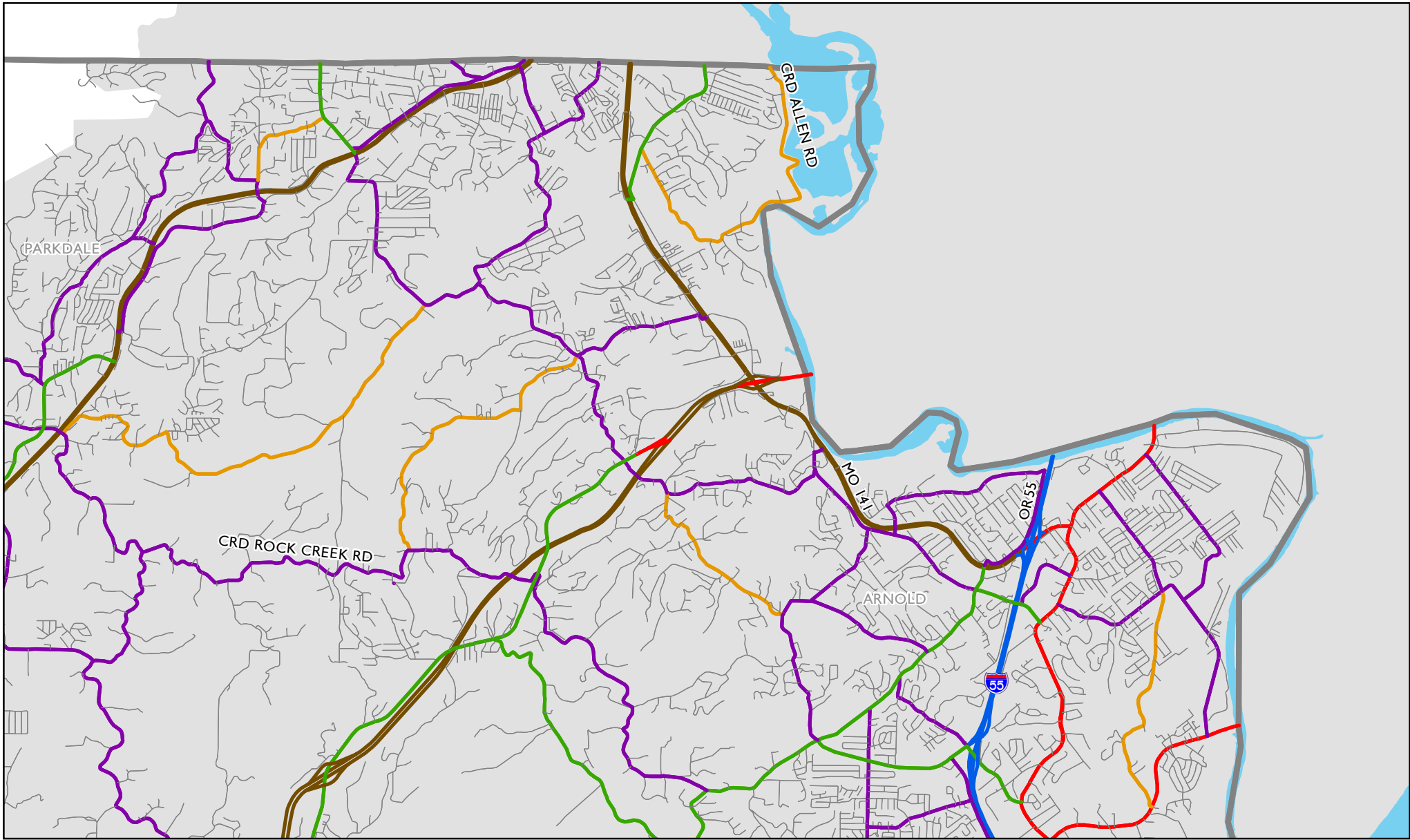


Map 1 of 11
 Jefferson County, Missouri
 August 2017

- Interstate
- Expressway
- Principal Arterial
- Minor Arterial
- Major Collector
- Minor Collector
- Local Road
- - - Planned Minor Collector
-  County Boundary
-  Urban Area Boundary

Approved by the Board of Directors on October 26, 2016. FHWA approval effective August 8, 2017.





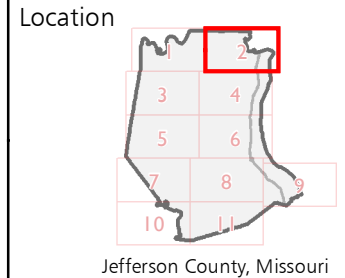
Map 2 of 11
 Jefferson County, Missouri
 August 2017

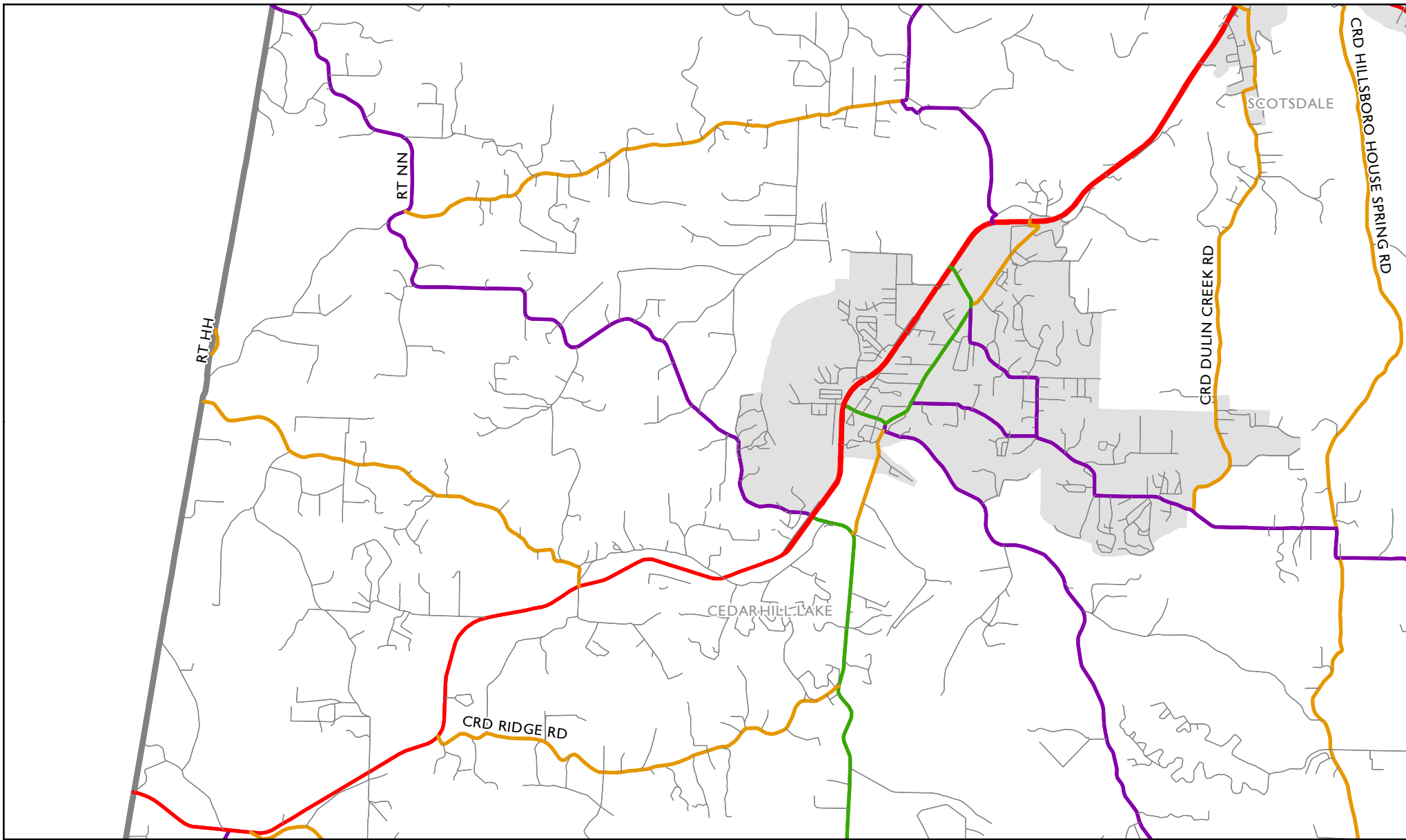
- Interstate
- Expressway
- Principal Arterial
- Minor Arterial
- Major Collector
- Minor Collector
- Local Road

- - - Planned Minor Collector
- County Boundary
- Urban Area Boundary



Approved by the Board of Directors
 on October 26, 2016. FHWA
 approval effective August 8, 2017.

EAST-WEST GATEWAY
 Council of Governments

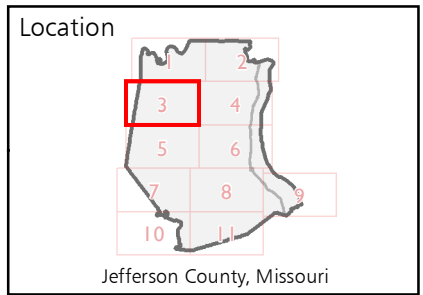


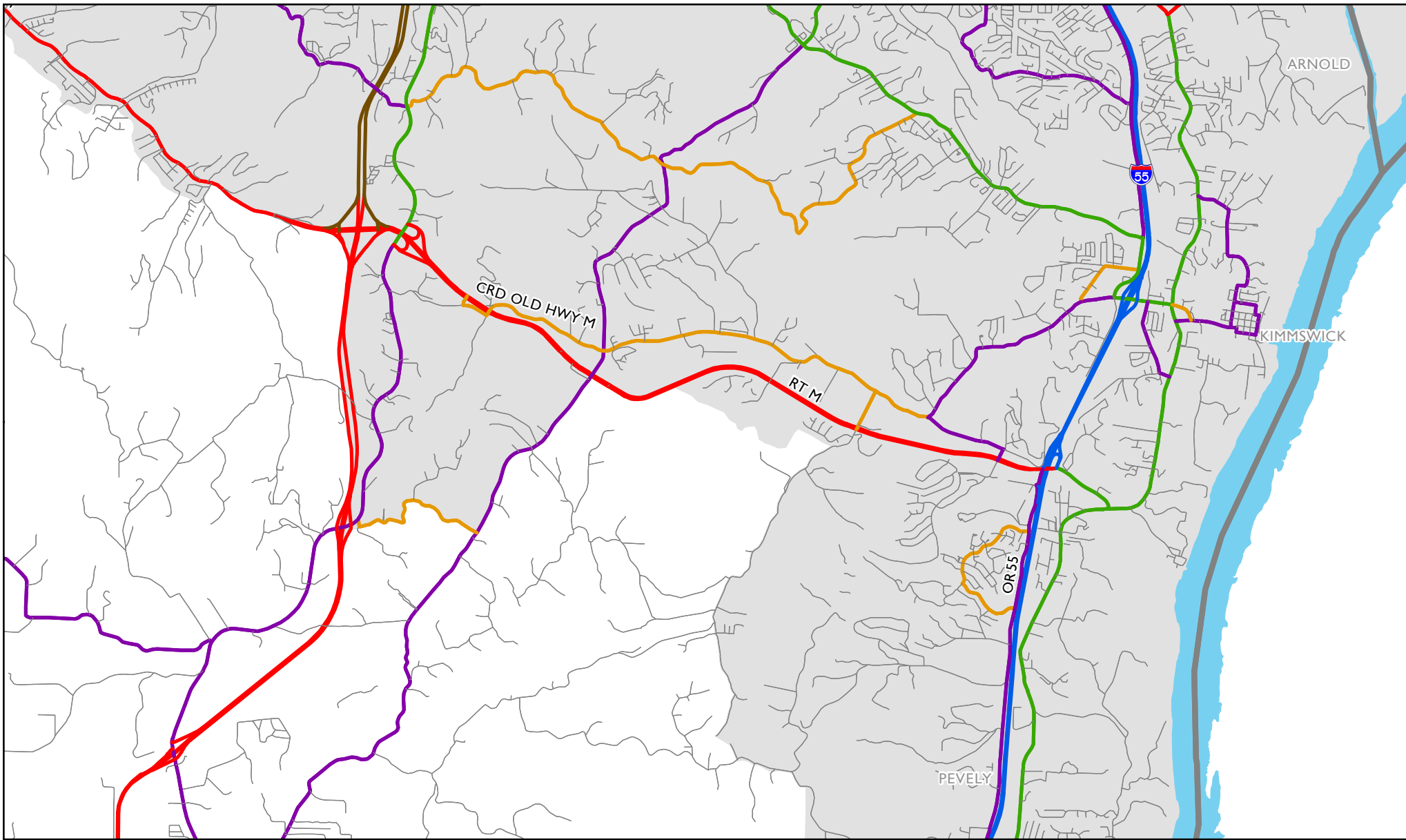


Map 3 of 11
Jefferson County, Missouri
 August 2017

- Interstate
- Expressway
- Principal Arterial
- Minor Arterial
- Major Collector
- Minor Collector
- Local Road
- - - Planned Minor Collector
-  County Boundary
-  Urban Area Boundary

Approved by the Board of Directors on October 26, 2016. FHWA approval effective August 8, 2017.



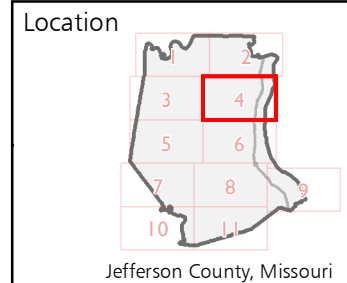


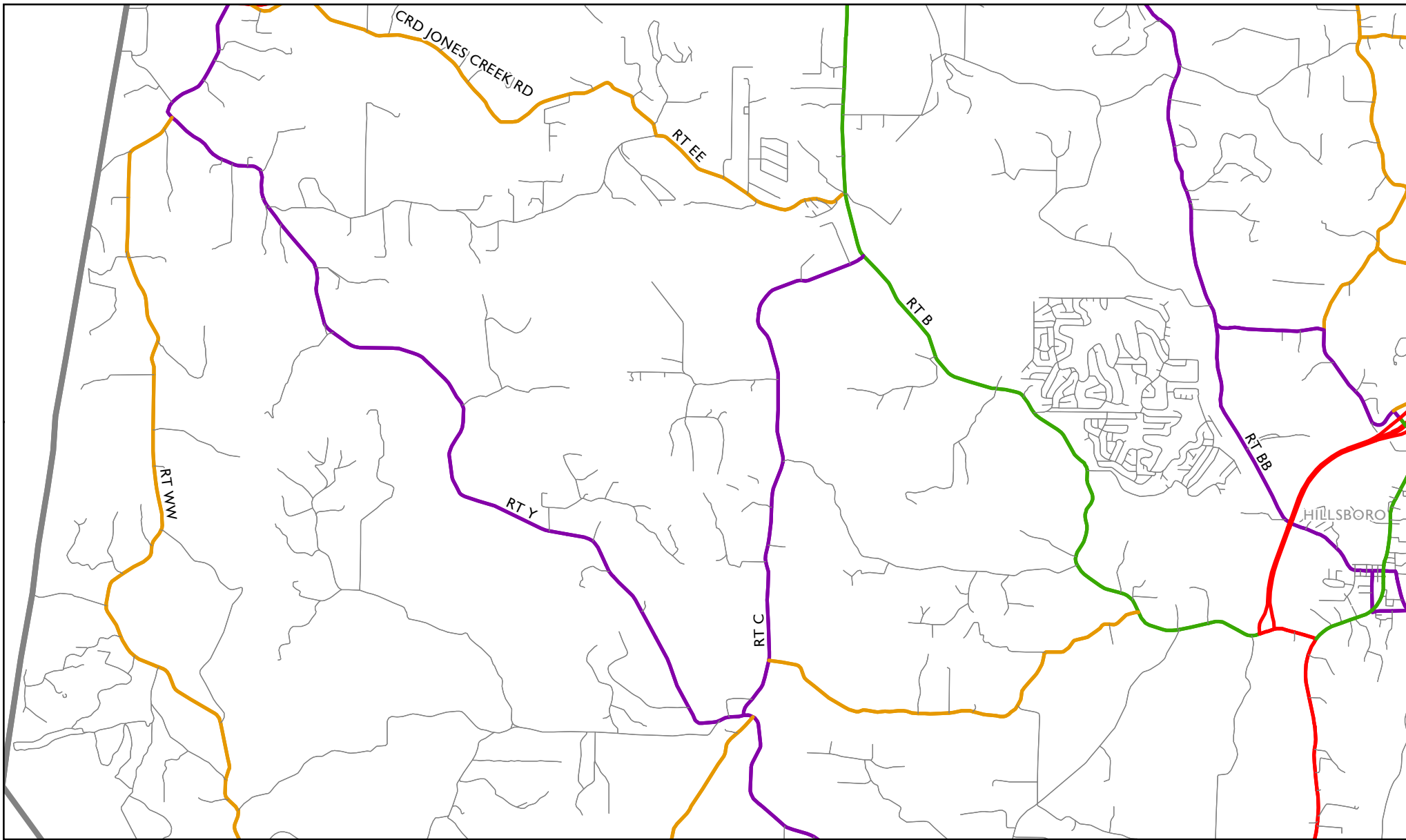
Map 4 of 11
Jefferson County, Missouri
 August 2017

- Interstate
- Expressway
- Principal Arterial
- Minor Arterial
- Major Collector
- Minor Collector
- Local Road



- Planned Minor Collector
- County Boundary
- Urban Area Boundary

Approved by the Board of Directors on October 26, 2016. FHWA approval effective August 8, 2017.

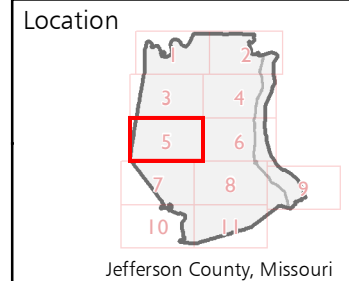


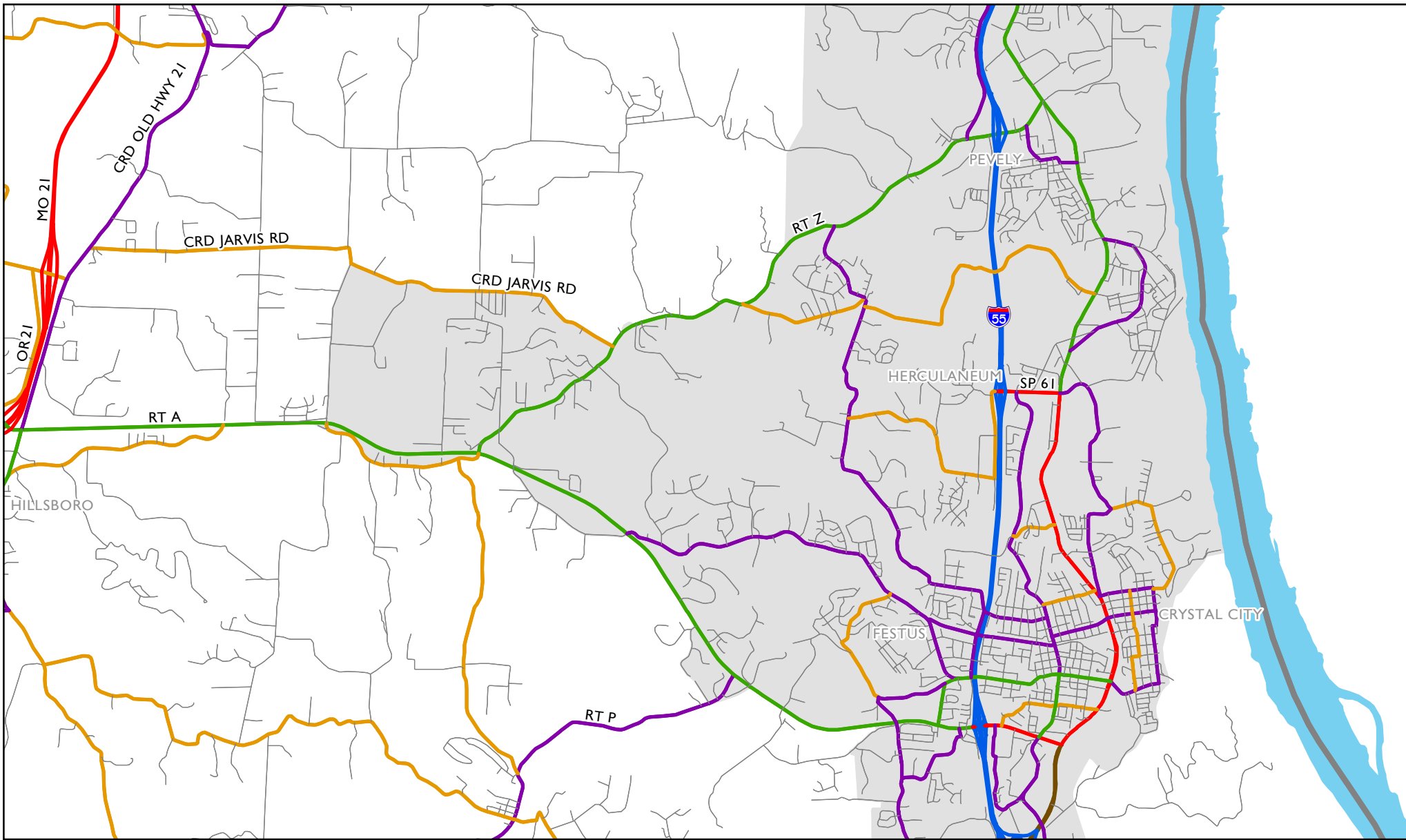


Map 5 of 11
Jefferson County, Missouri
 August 2017



- Interstate
- Expressway
- Principal Arterial
- Minor Arterial
- Major Collector
- Minor Collector
- Local Road
- - - Planned Minor Collector
-  County Boundary
-  Urban Area Boundary

Approved by the Board of Directors
 on October 26, 2016. FHWA
 approval effective August 8, 2017.





Map 6 of 11
Jefferson County, Missouri
 August 2017

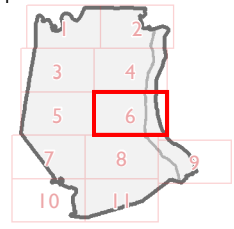
- Interstate
- Expressway
- Principal Arterial
- Minor Arterial
- Major Collector
- Minor Collector
- Local Road
- - - Planned Minor Collector
-  County Boundary
-  Urban Area Boundary

Approved by the Board of Directors on October 26, 2016. FHWA approval effective August 8, 2017.

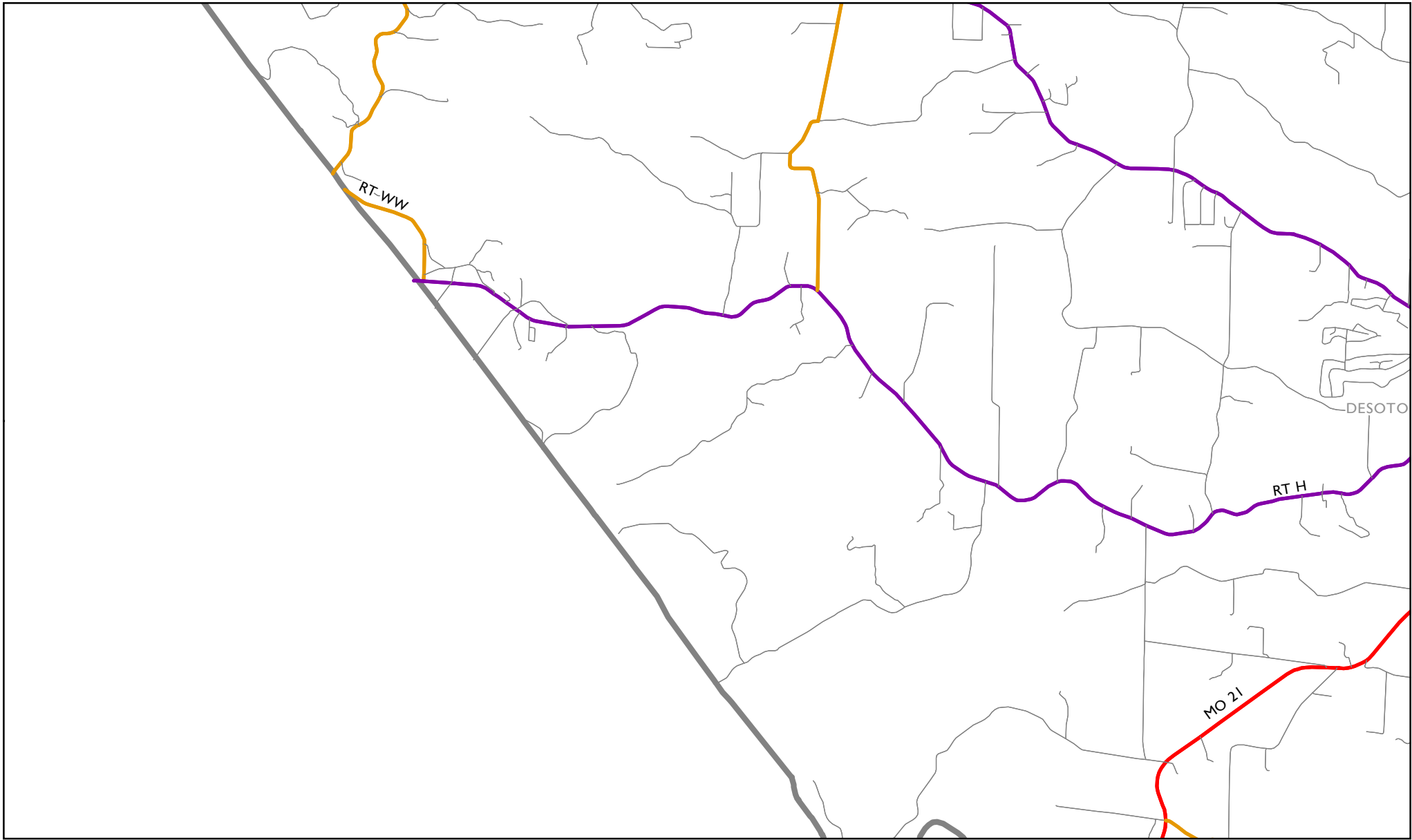

EAST-WEST GATEWAY
 Council of Governments

0 1 2
 Miles

Location





Jefferson County, Missouri



Map 7 of 11
Jefferson County, Missouri
 August 2017

- Interstate
- Expressway
- Principal Arterial
- Minor Arterial
- Major Collector
- Minor Collector
- Local Road

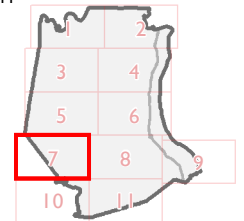
- - - Planned Minor Collector
-  County Boundary
-  Urban Area Boundary

Approved by the Board of Directors
 on October 26, 2016. FHWA
 approval effective August 8, 2017.

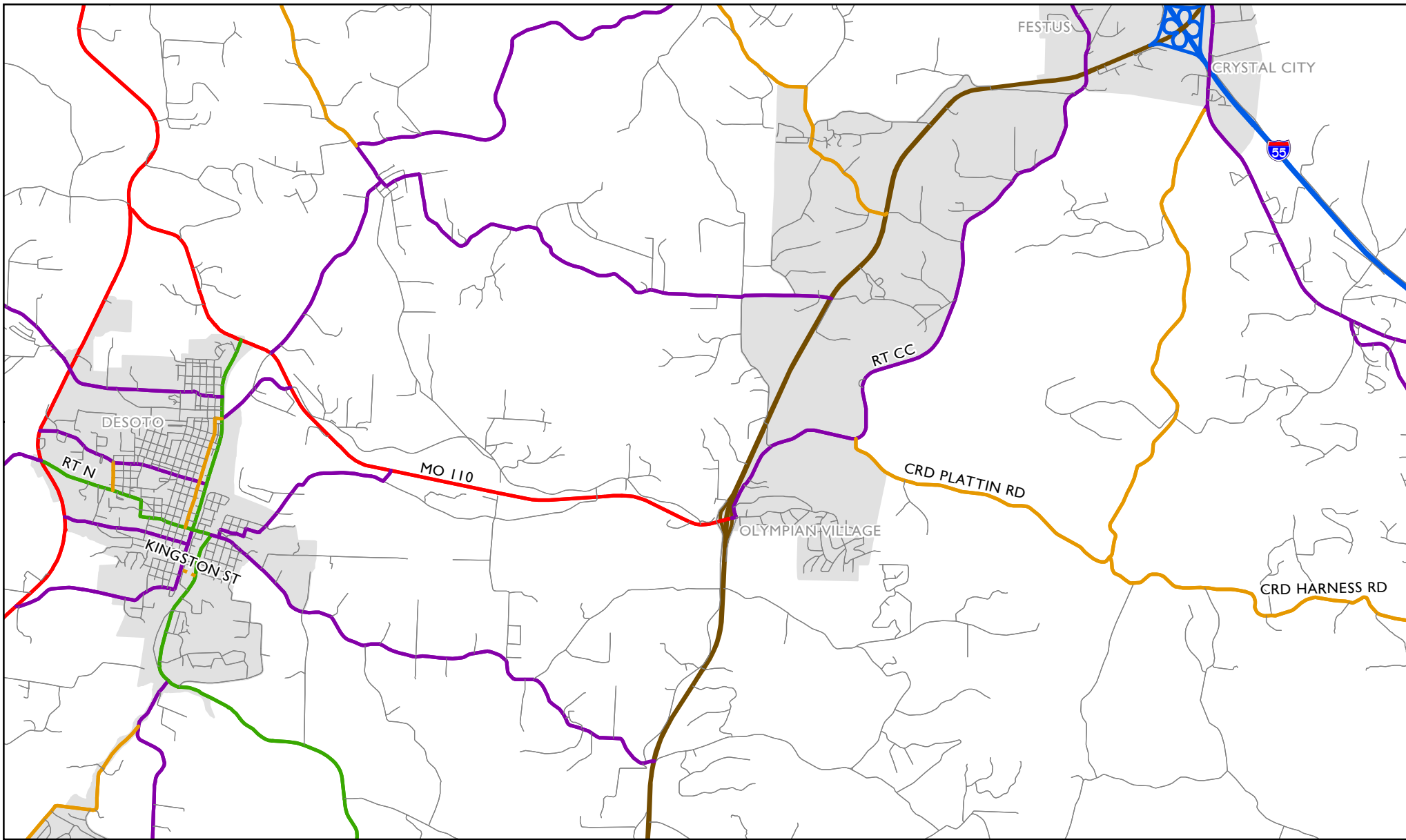


EAST-WEST GATEWAY
 Council of Governments

Location





Jefferson County, Missouri

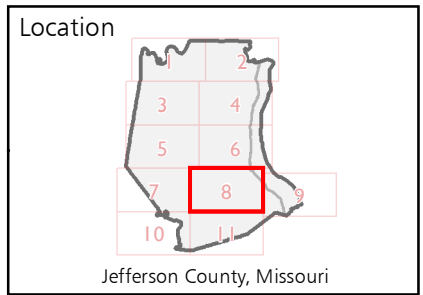


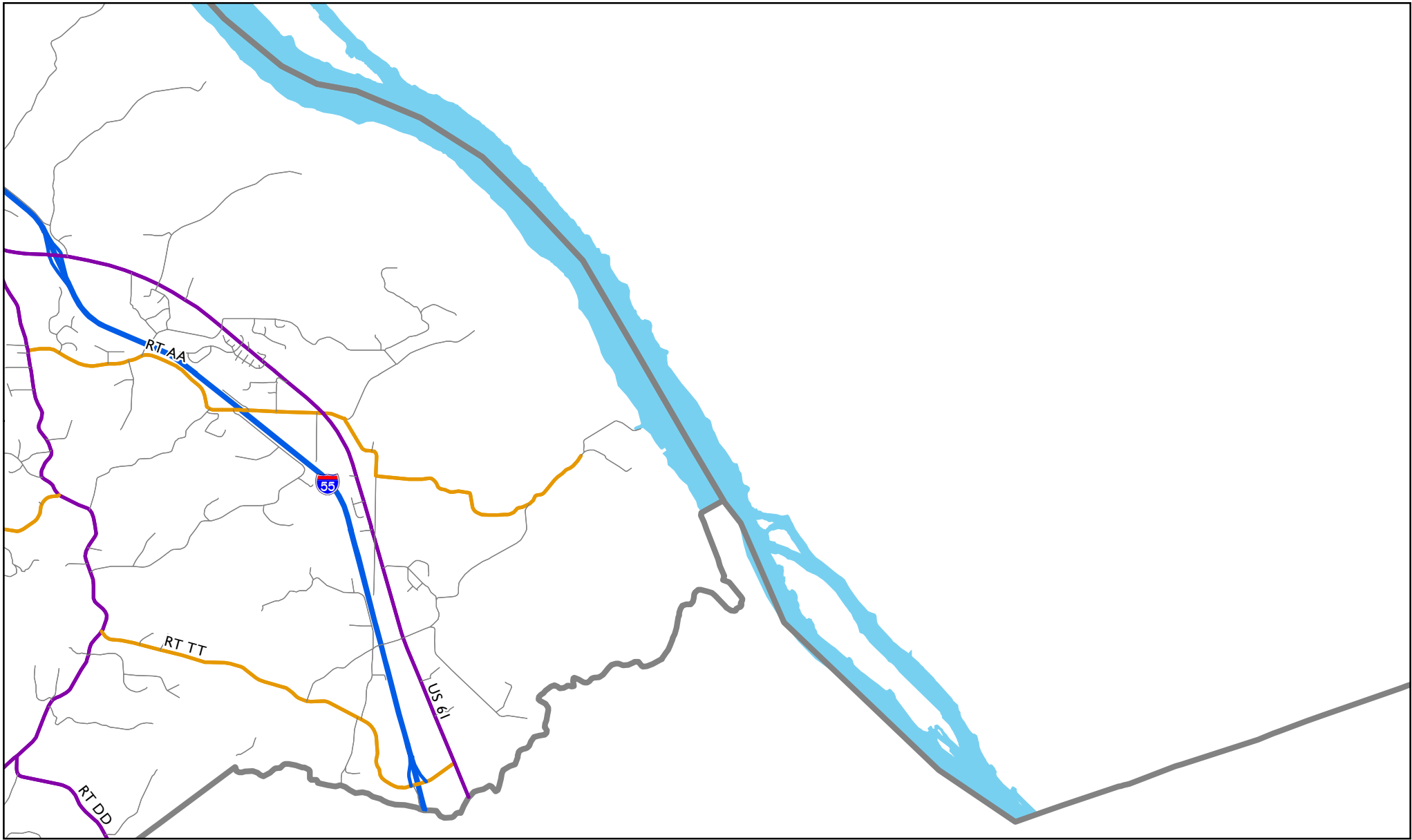
Map 8 of 11
Jefferson County, Missouri
 August 2017

- Interstate
- Expressway
- Principal Arterial
- Minor Arterial
- Major Collector
- Minor Collector
- Local Road

- - - Planned Minor Collector
-  County Boundary
-  Urban Area Boundary



Approved by the Board of Directors on October 26, 2016. FHWA approval effective August 8, 2017.





Map 9 of 11
Jefferson County, Missouri
 August 2017

- Interstate
- Expressway
- Principal Arterial
- Minor Arterial
- Major Collector
- Minor Collector
- Local Road

- - Planned Minor Collector
-  County Boundary
-  Urban Area Boundary

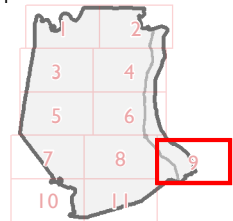
Approved by the Board of Directors on October 26, 2016. FHWA approval effective August 8, 2017.



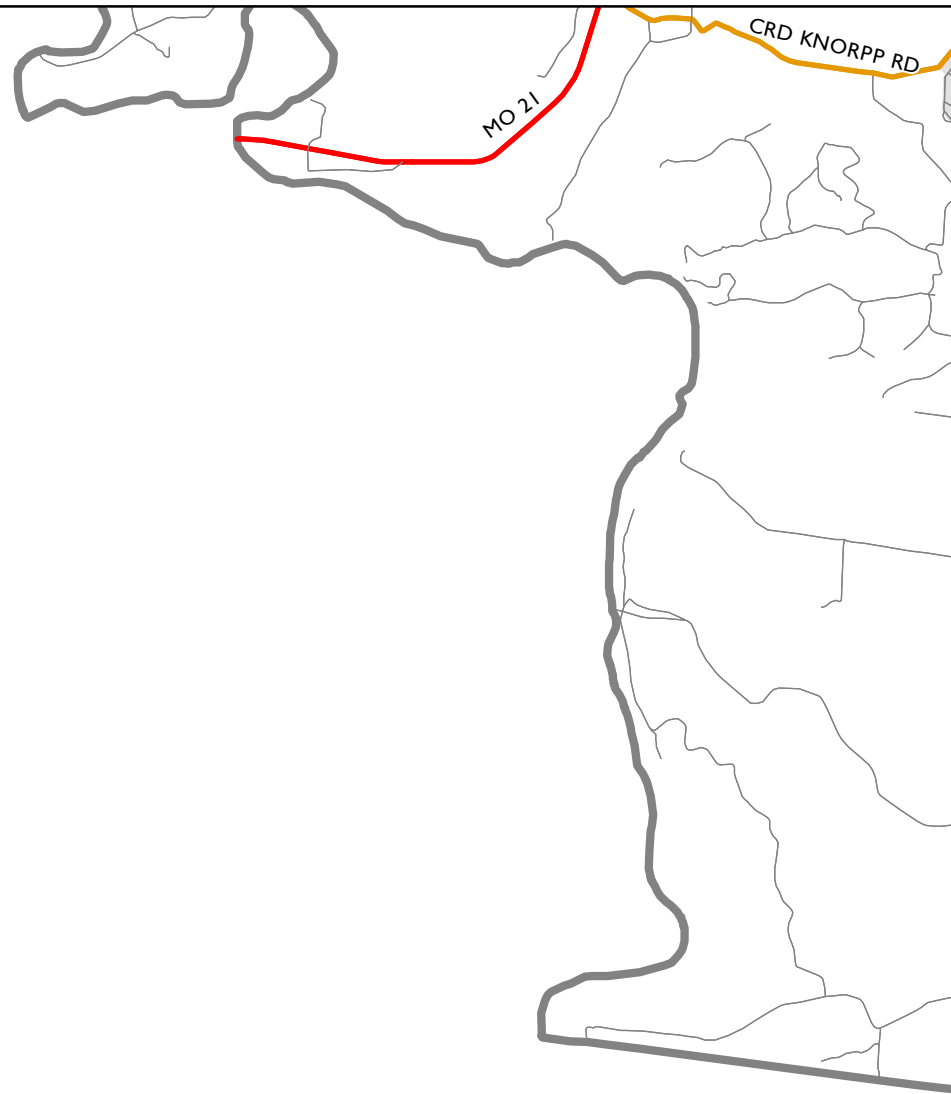

EAST-WEST GATEWAY
 Council of Governments

0 1 2
 Miles

Location



Jefferson County, Missouri

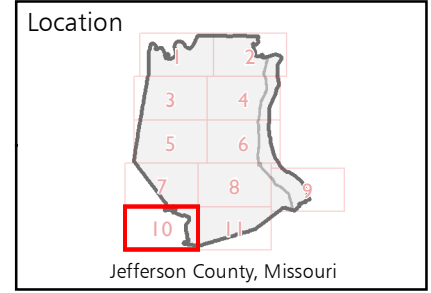


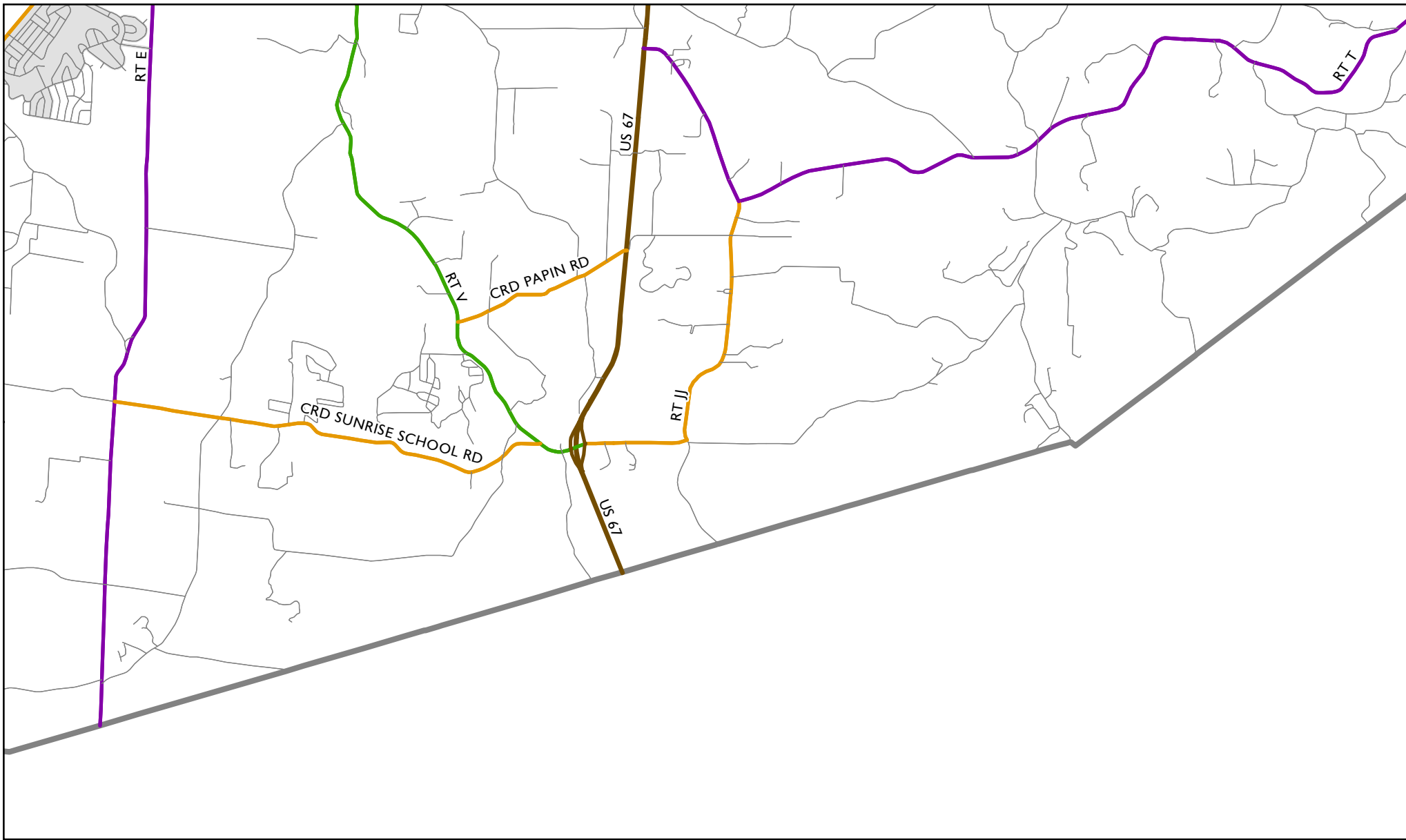
Map 10 of 11
Jefferson County, Missouri
 August 2017

- Interstate
- Expressway
- Principal Arterial
- Minor Arterial
- Major Collector
- Minor Collector
- Local Road



- - Planned Minor Collector
- County Boundary
- Urban Area Boundary

Approved by the Board of Directors on October 26, 2016. FHWA approval effective August 8, 2017.





Map II of II
Jefferson County, Missouri
 August 2017

- Interstate
- Expressway
- Principal Arterial
- Minor Arterial
- Major Collector
- Minor Collector
- Local Road
- - - Planned Minor Collector
-  County Boundary
-  Urban Area Boundary

Approved by the Board of Directors on October 26, 2016. FHWA approval effective August 8, 2017.

