




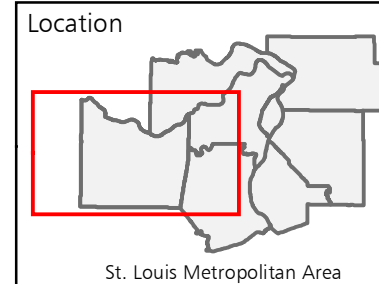
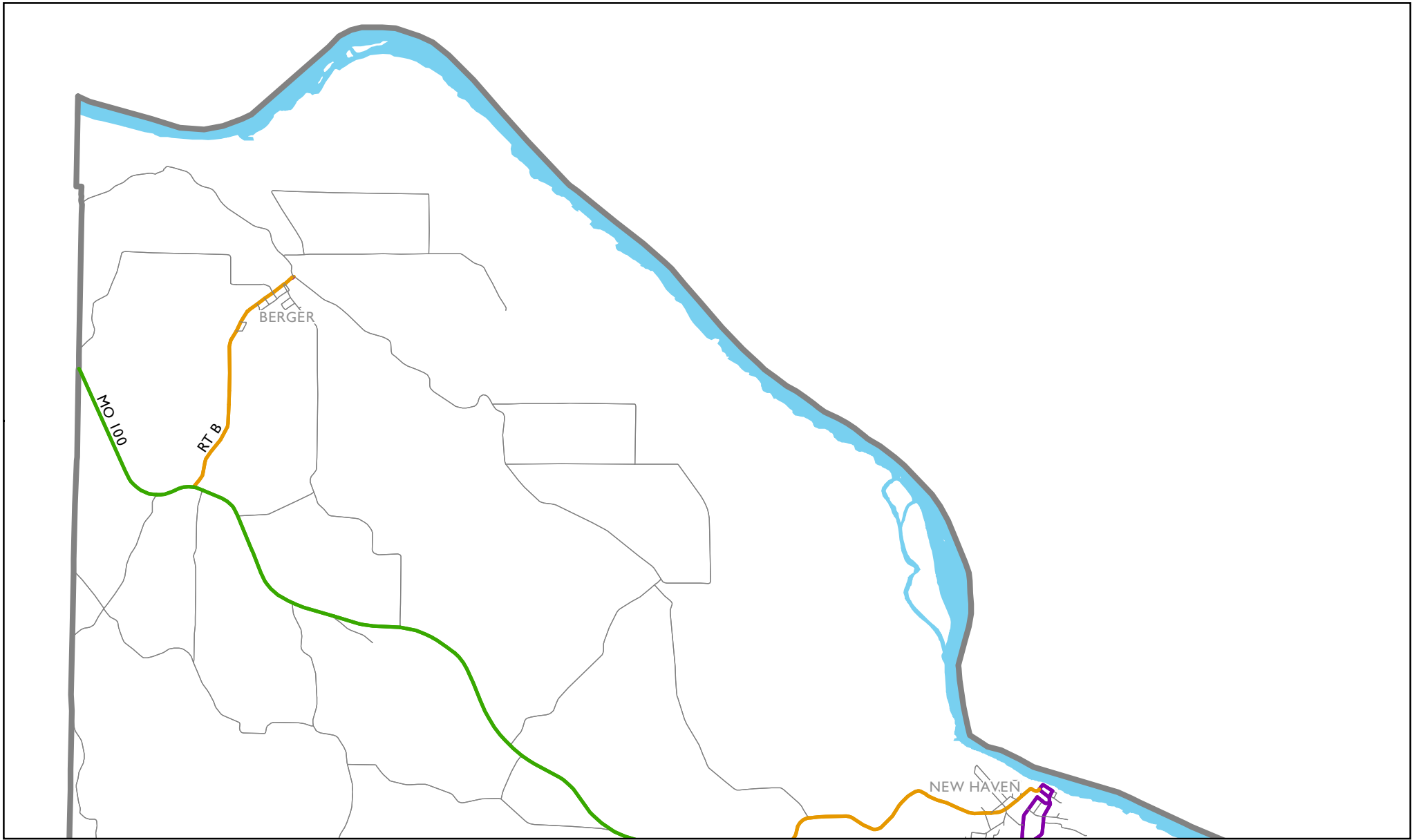


Franklin County, Missouri  
 Index of  
 Functional Classification Maps  
 August 2017

-  Map Index
-  County Boundary
-  Urban Area Boundary
-  Functionally Classified Roads
-  River or Lake



  
 EAST-WEST GATEWAY  
 Council of Governments





**Map 1 of 13**  
**Franklin County, Missouri**  
 August 2017

- Interstate
- Principal Arterial
- Minor Arterial
- Major Collector
- Minor Collector
- Local Road

-  County Boundary
-  Urban Area Boundary

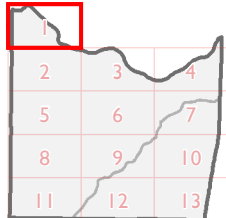
Approved by the Board of Directors  
 on October 26, 2016. FHWA  
 approval effective August 8, 2017.



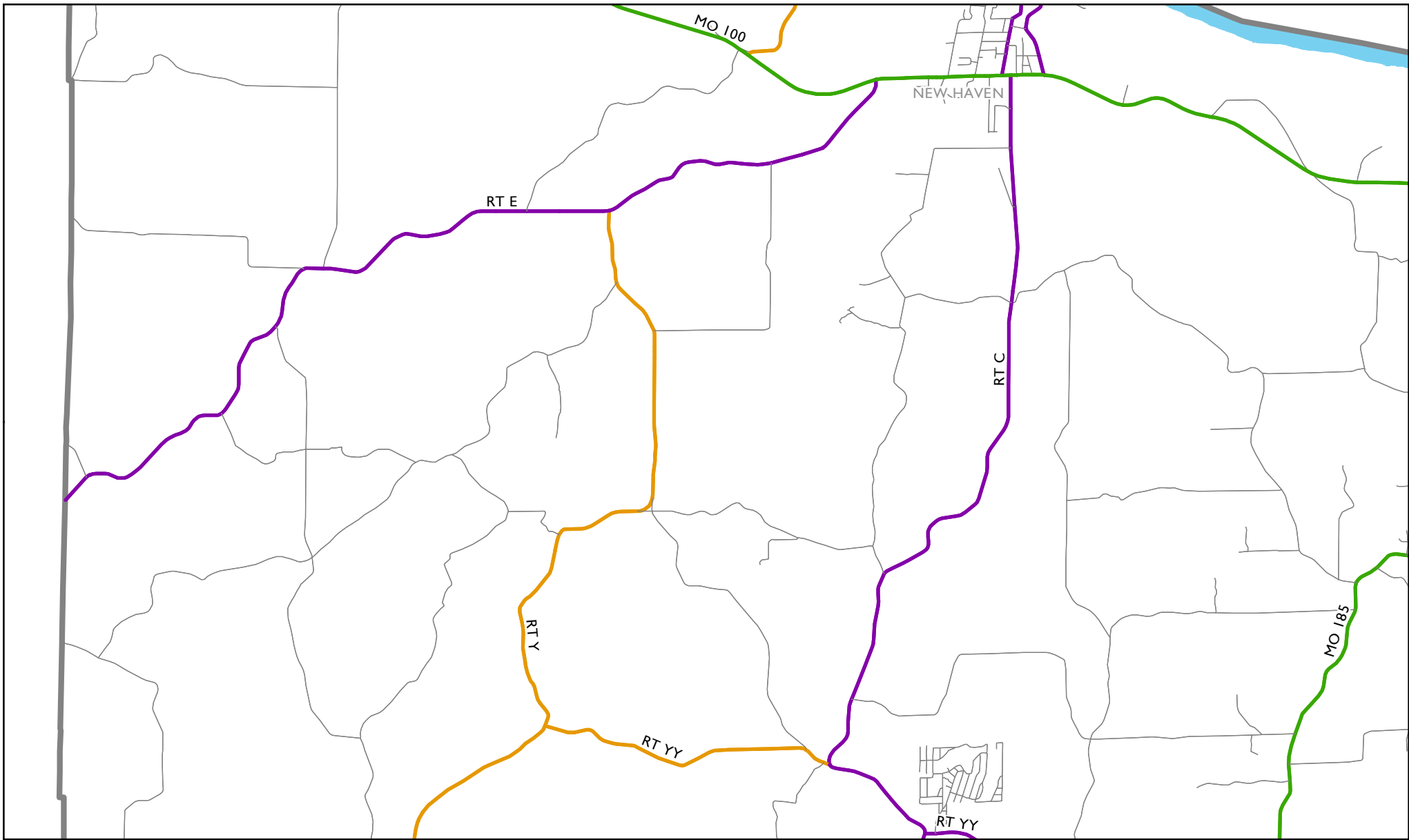
  
**EAST-WEST GATEWAY**  
 Council of Governments

0      1      2  
 Miles

Location



Franklin County, Missouri



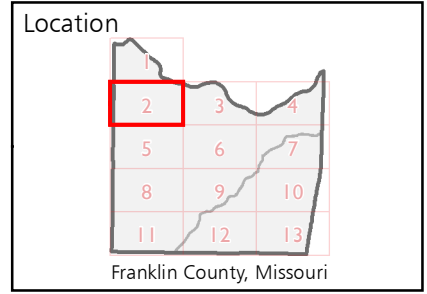
**Map 2 of 13**  
**Franklin County, Missouri**  
 August 2017

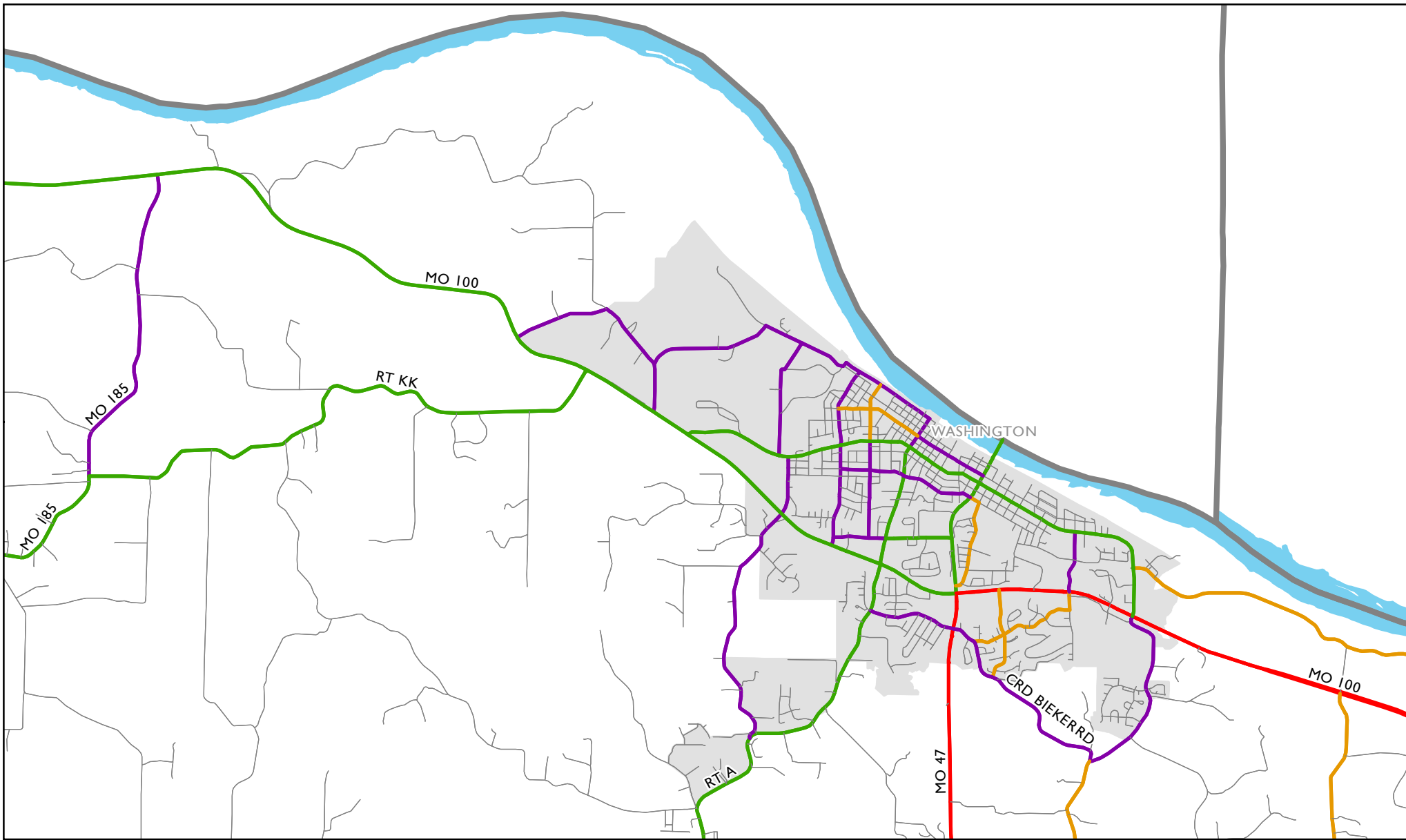
- Interstate
- Principal Arterial
- Minor Arterial
- Major Collector
- Minor Collector
- Local Road

- County Boundary
- Urban Area Boundary



Approved by the Board of Directors  
 on October 26, 2016. FHWA  
 approval effective August 8, 2017.





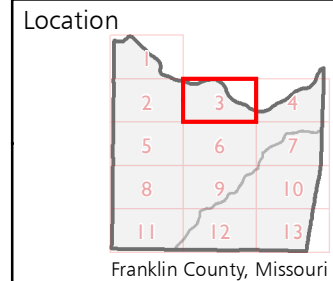
**Map 3 of 13**  
**Franklin County, Missouri**  
 August 2017

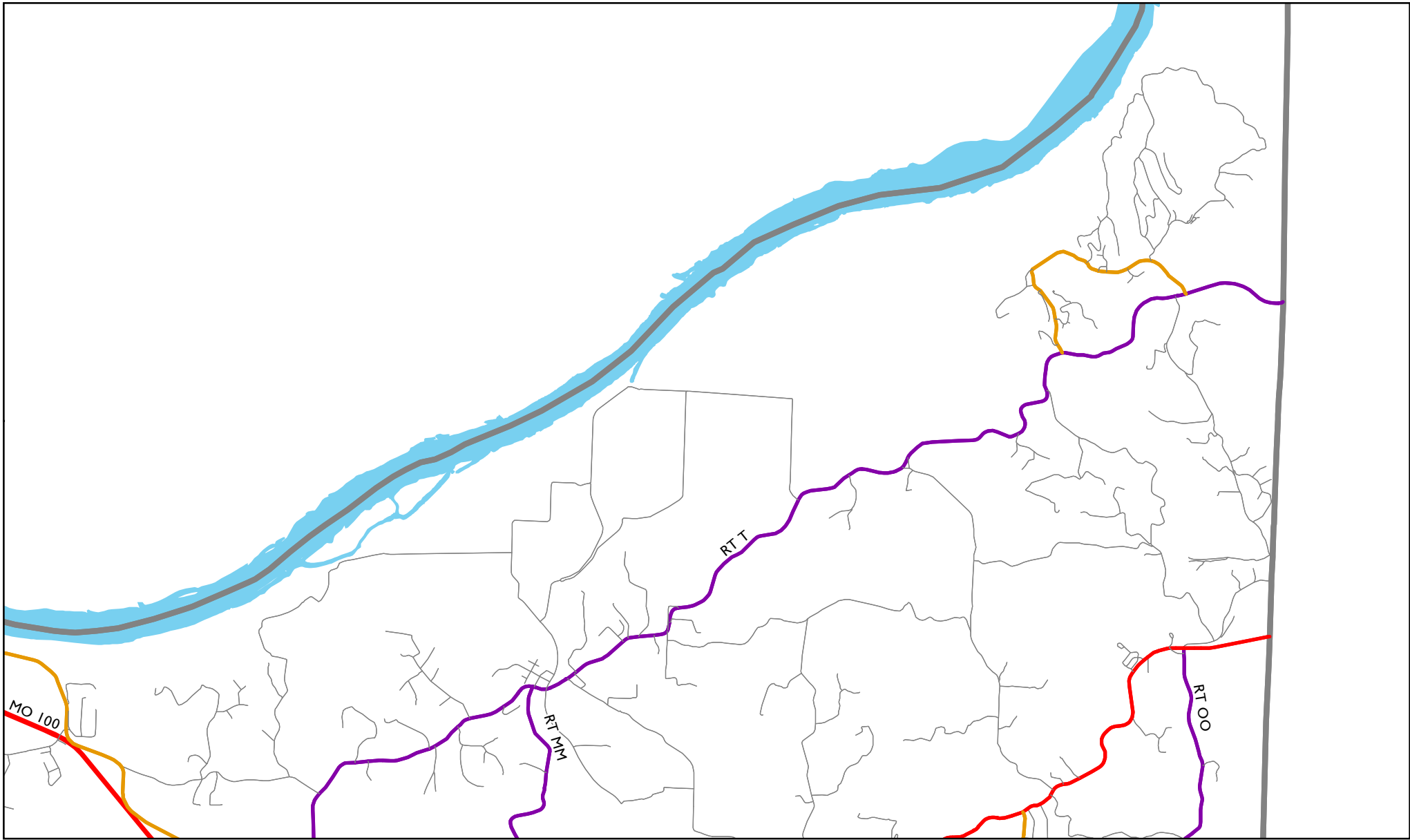
- Interstate
- Principal Arterial
- Minor Arterial
- Major Collector
- Minor Collector
- Local Road

- County Boundary
- Urban Area Boundary



Approved by the Board of Directors  
 on October 26, 2016. FHWA  
 approval effective August 8, 2017.







Map 4 of 13

Franklin County, Missouri

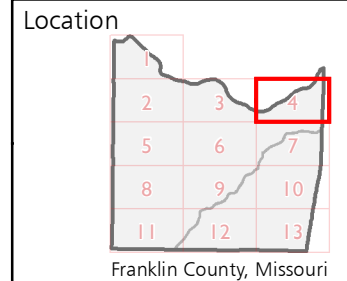
August 2017

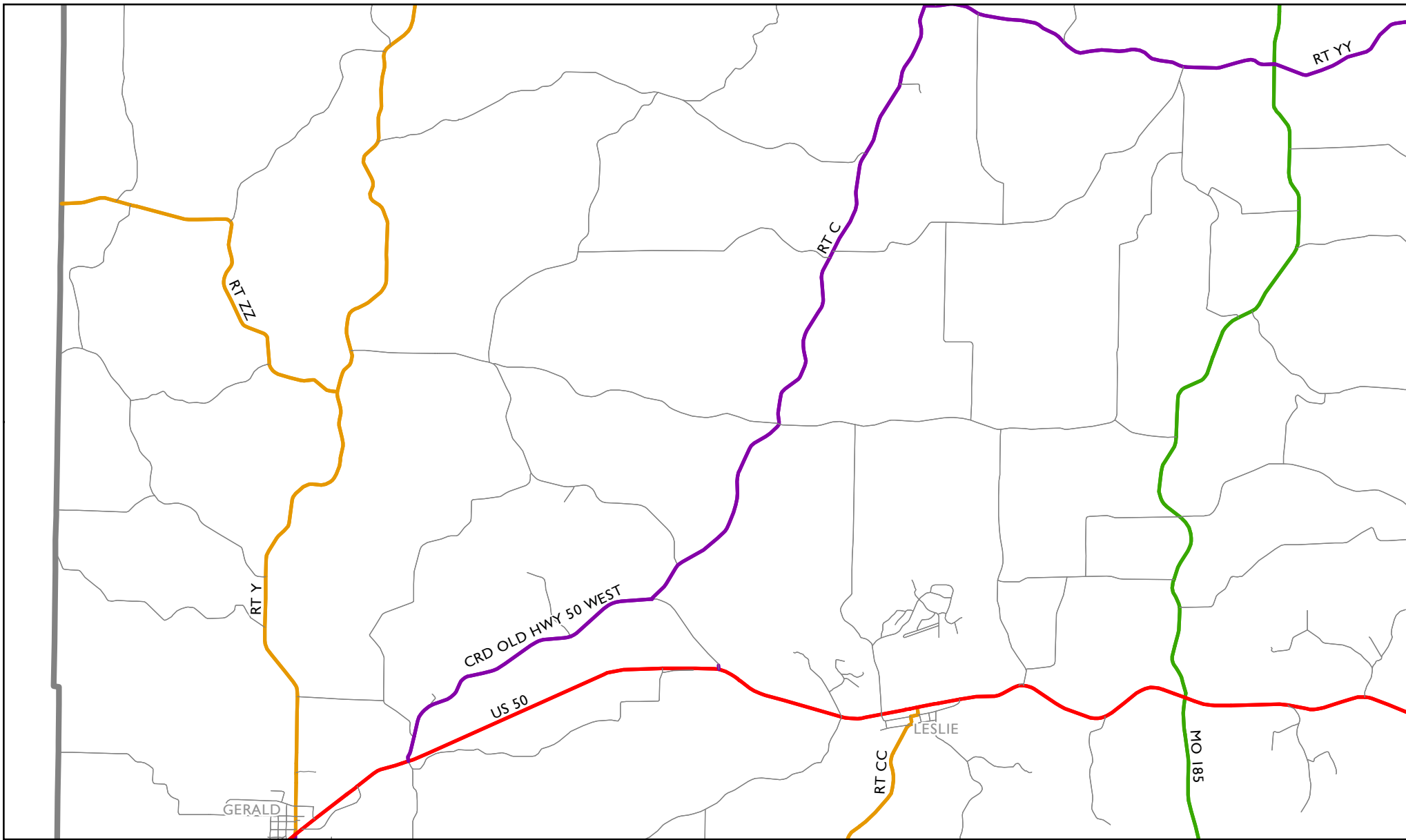
- Interstate
- Principal Arterial
- Minor Arterial
- Major Collector
- Minor Collector
- Local Road

-  County Boundary
-  Urban Area Boundary



Approved by the Board of Directors  
on October 26, 2016. FHWA  
approval effective August 8, 2017.





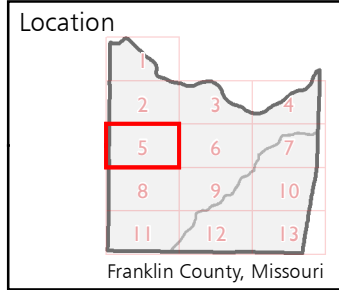
Map 5 of 13  
 Franklin County, Missouri  
 August 2017

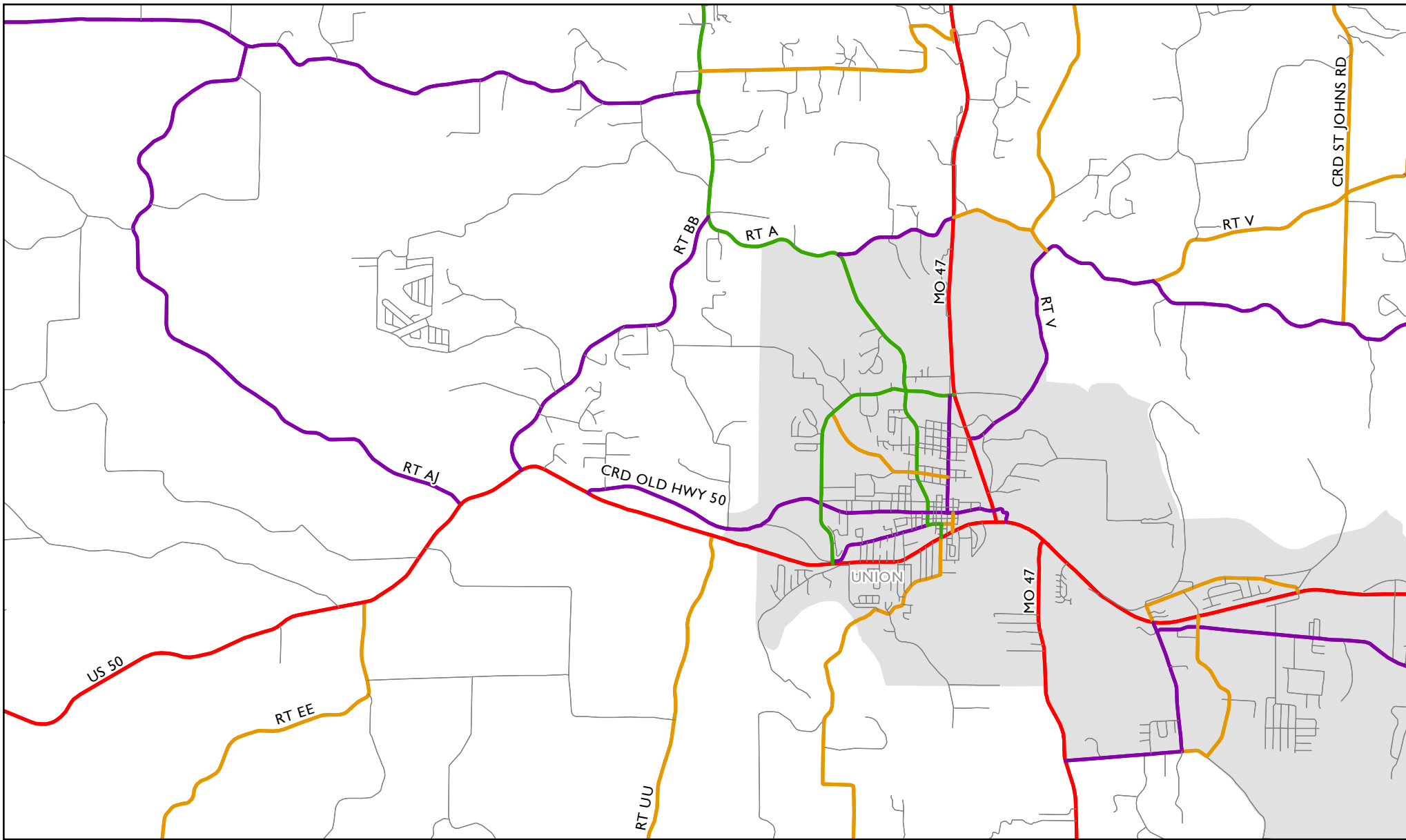
- Interstate
- Principal Arterial
- Minor Arterial
- Major Collector
- Minor Collector
- Local Road

- County Boundary
- Urban Area Boundary

EAST-WEST GATEWAY  
 Council of Governments



Approved by the Board of Directors  
 on October 26, 2016. FHWA  
 approval effective August 8, 2017.





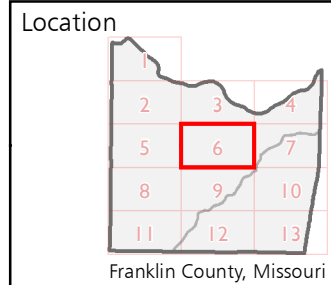
**Map 6 of 13**  
**Franklin County, Missouri**  
 August 2017

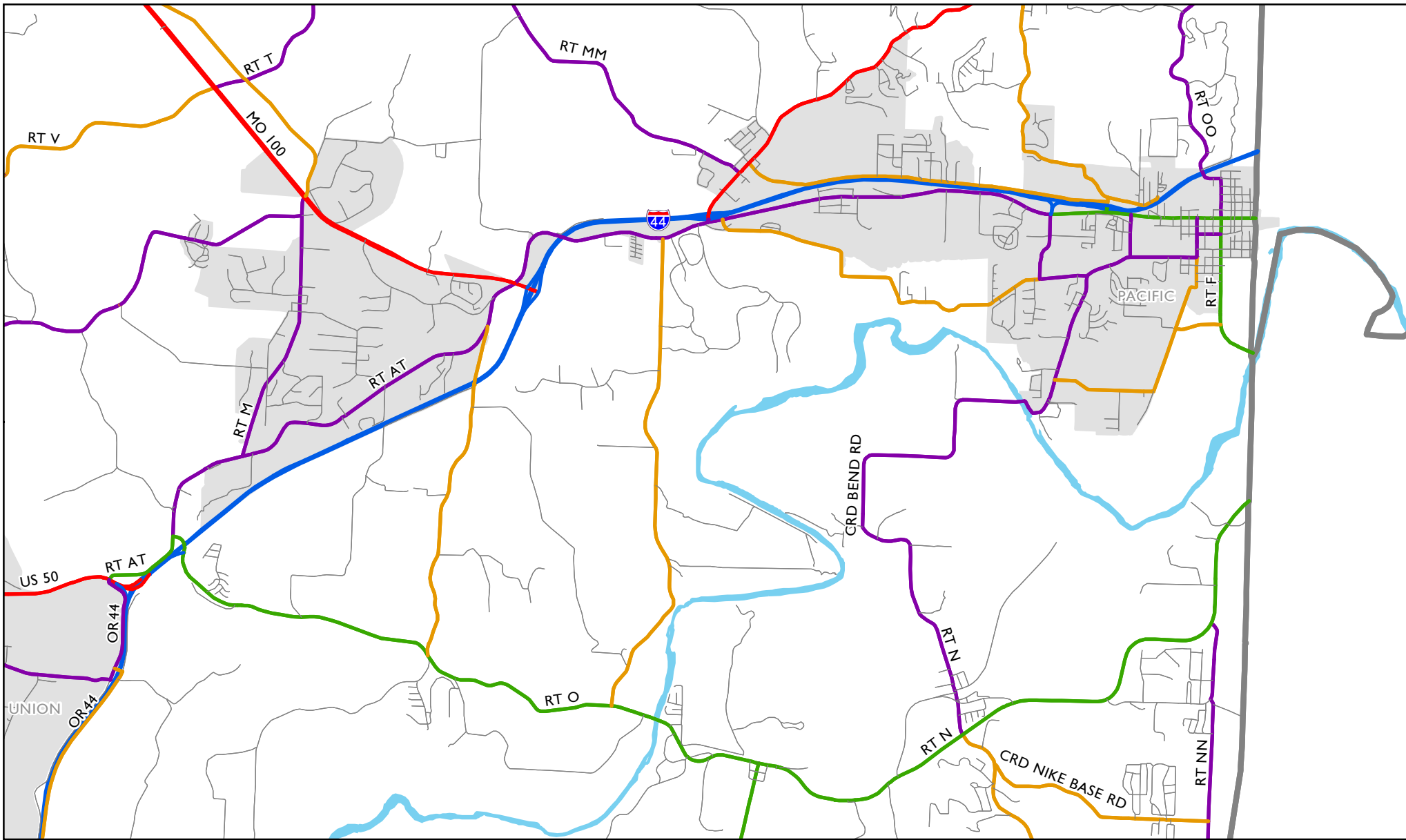
- Interstate
- Principal Arterial
- Minor Arterial
- Major Collector
- Minor Collector
- Local Road

-  County Boundary
-  Urban Area Boundary



Approved by the Board of Directors  
 on October 26, 2016. FHWA  
 approval effective August 8, 2017.





**Map 7 of 13**

**Franklin County, Missouri**

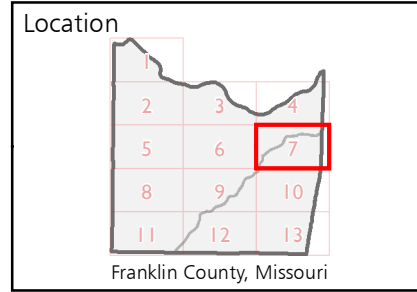
August 2017

- Interstate
- Principal Arterial
- Minor Arterial
- Major Collector
- Minor Collector
- Local Road

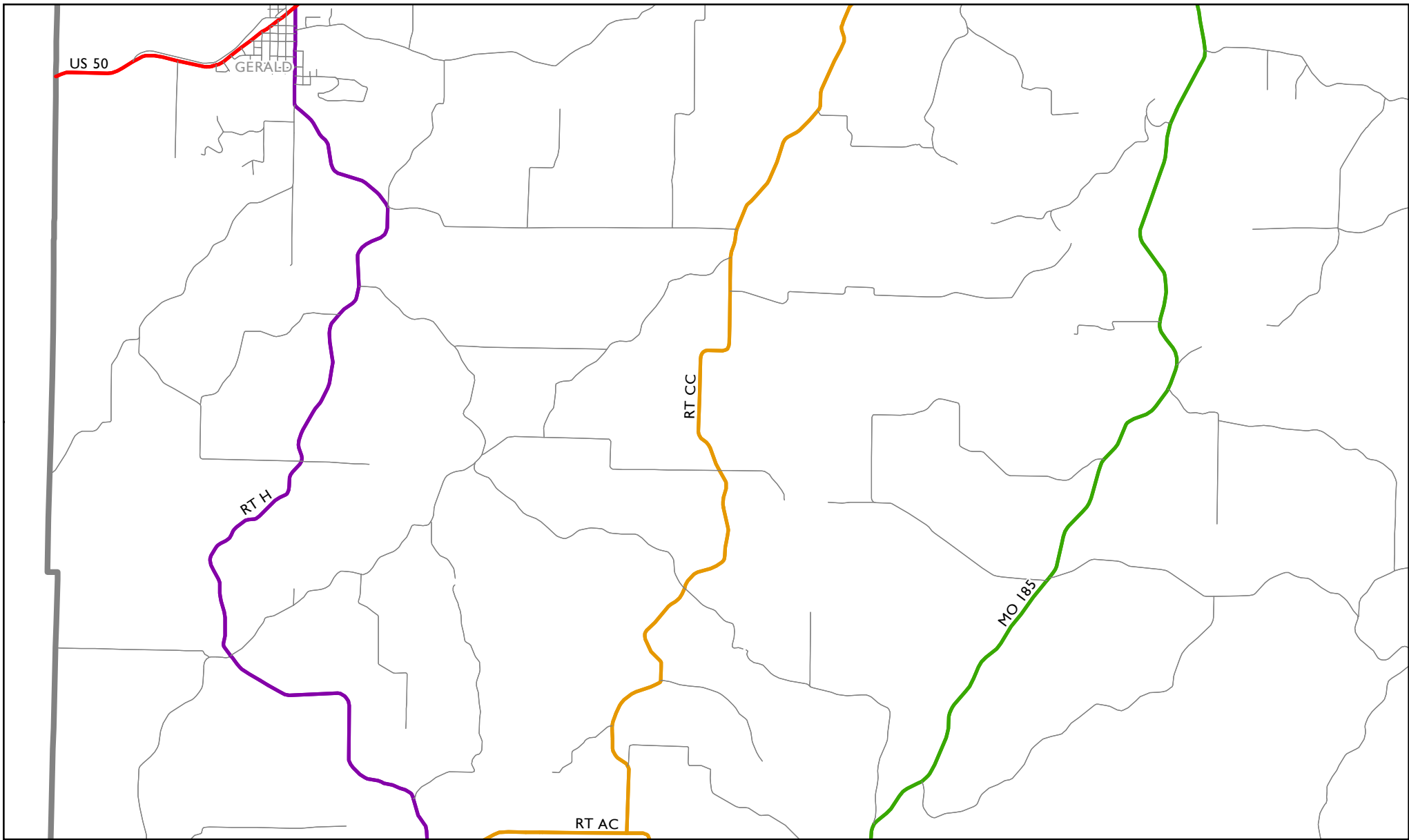
- County Boundary
- Urban Area Boundary



Approved by the Board of Directors on October 26, 2016. FHWA approval effective August 8, 2017.









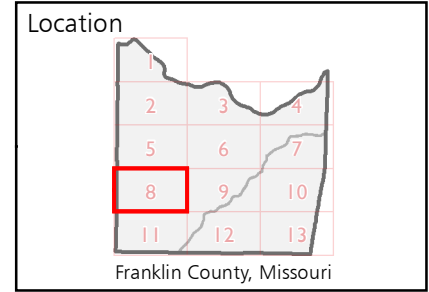
**Map 8 of 13**  
**Franklin County, Missouri**  
 August 2017

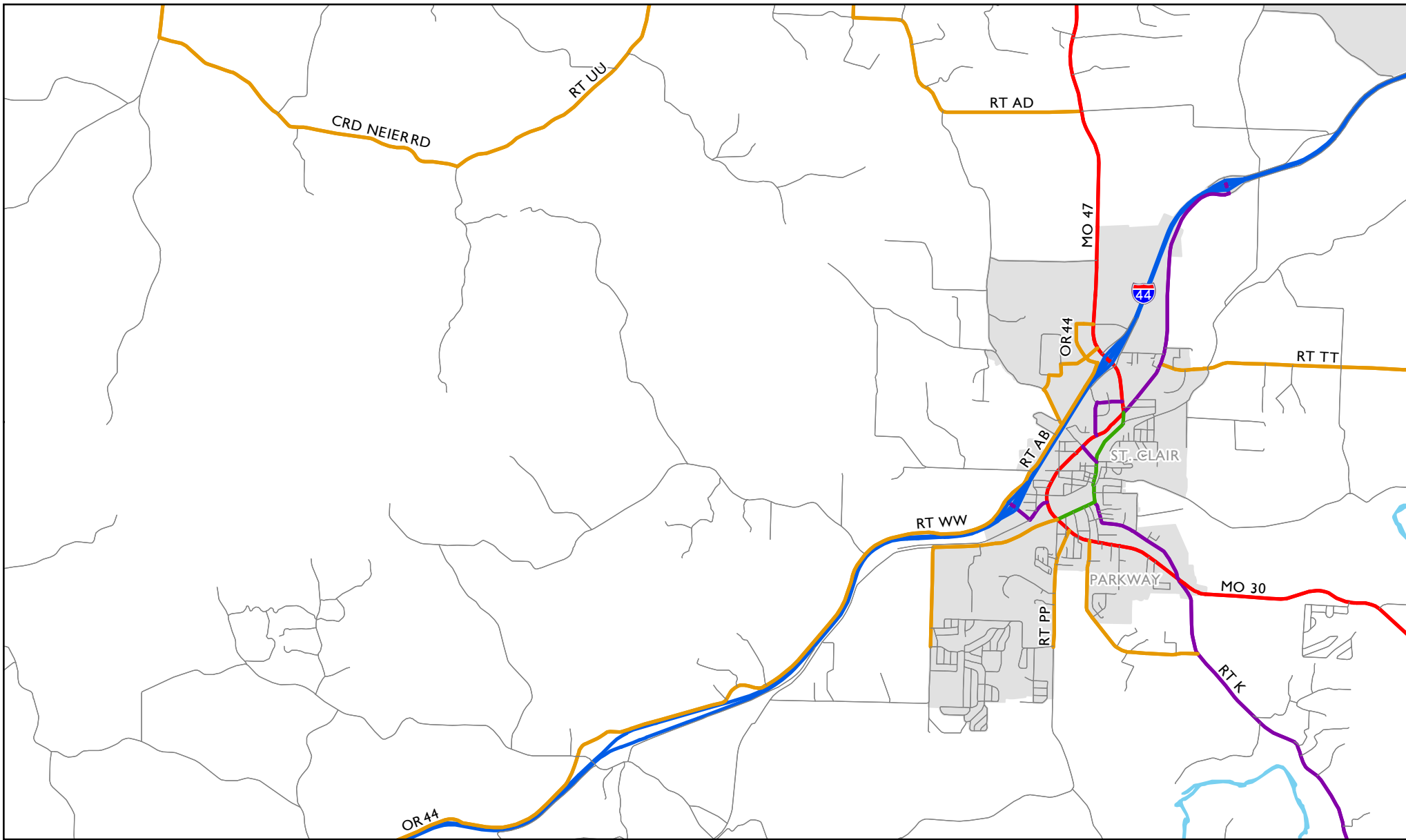
- Interstate
- Principal Arterial
- Minor Arterial
- Major Collector
- Minor Collector
- Local Road

-  County Boundary
-  Urban Area Boundary





Approved by the Board of Directors  
 on October 26, 2016. FHWA  
 approval effective August 8, 2017.





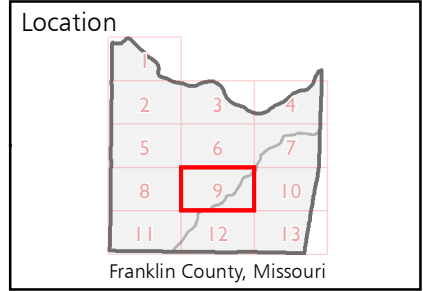
**Map 9 of 13**  
**Franklin County, Missouri**  
 August 2017

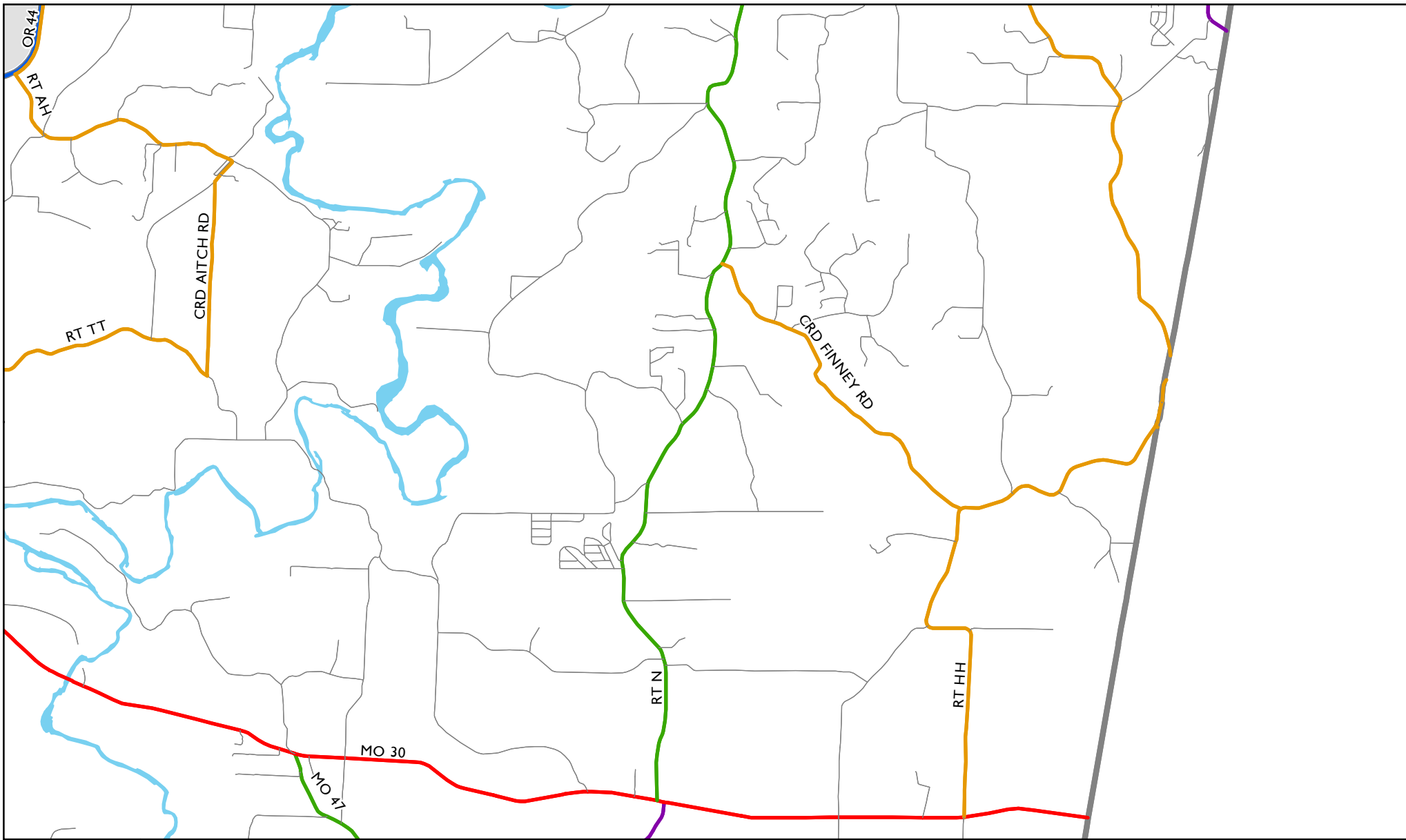
- Interstate
- Principal Arterial
- Minor Arterial
- Major Collector
- Minor Collector
- Local Road

-  County Boundary
-  Urban Area Boundary





Approved by the Board of Directors  
 on October 26, 2016. FHWA  
 approval effective August 8, 2017.





**Map 10 of 13**  
**Franklin County, Missouri**  
 August 2017

- Interstate
- Principal Arterial
- Minor Arterial
- Major Collector
- Minor Collector
- Local Road

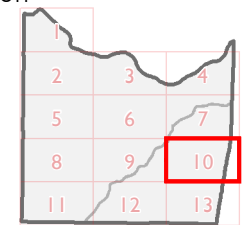
-  County Boundary
-  Urban Area Boundary



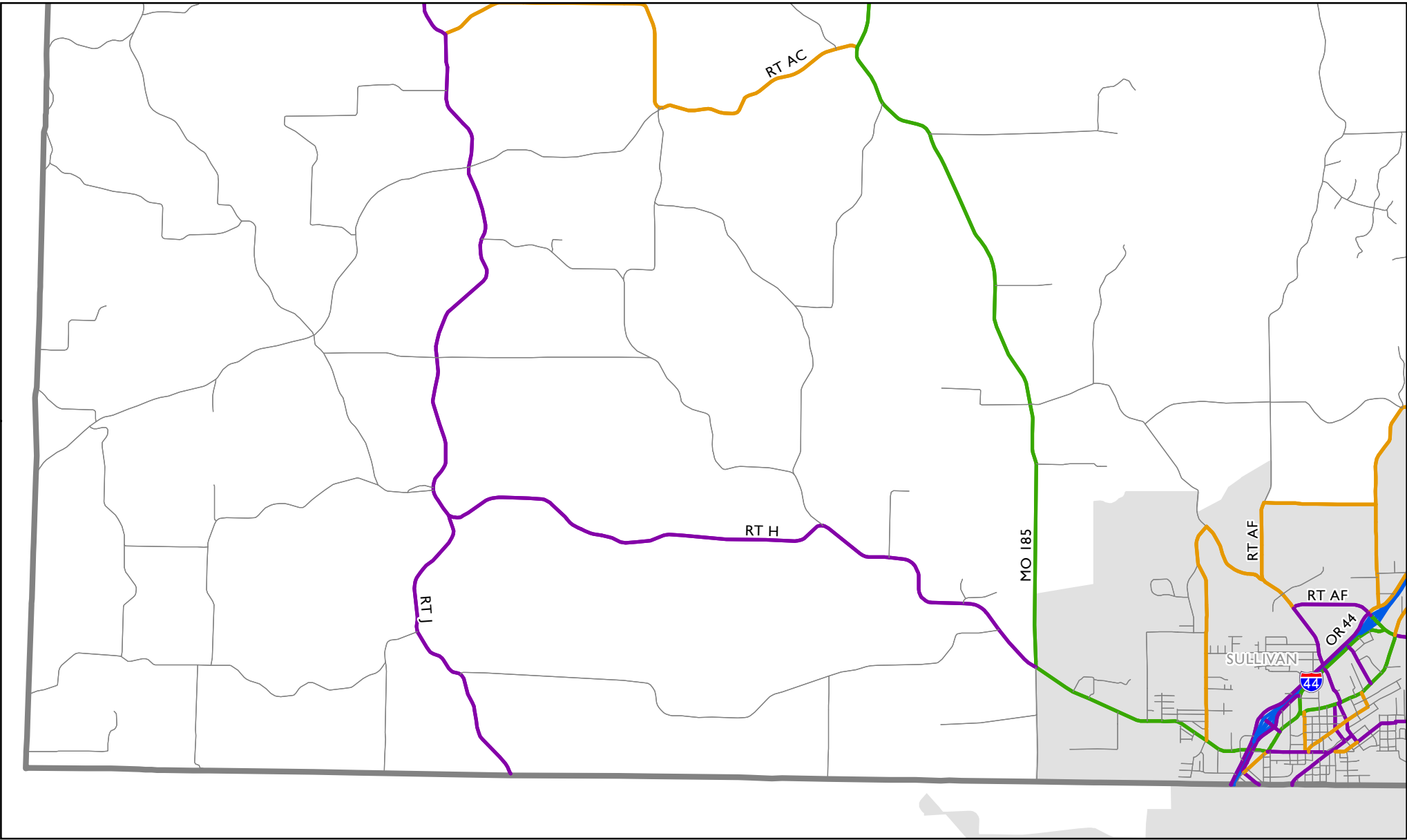
Approved by the Board of Directors  
 on October 26, 2016. FHWA  
 approval effective August 8, 2017.



Location



Franklin County, Missouri



**Map 11 of 13**  
**Franklin County, Missouri**  
 August 2017

- Interstate
- Principal Arterial
- Minor Arterial
- Major Collector
- Minor Collector
- Local Road

- County Boundary
- Urban Area Boundary

Approved by the Board of Directors  
 on October 26, 2016. FHWA  
 approval effective August 8, 2017.



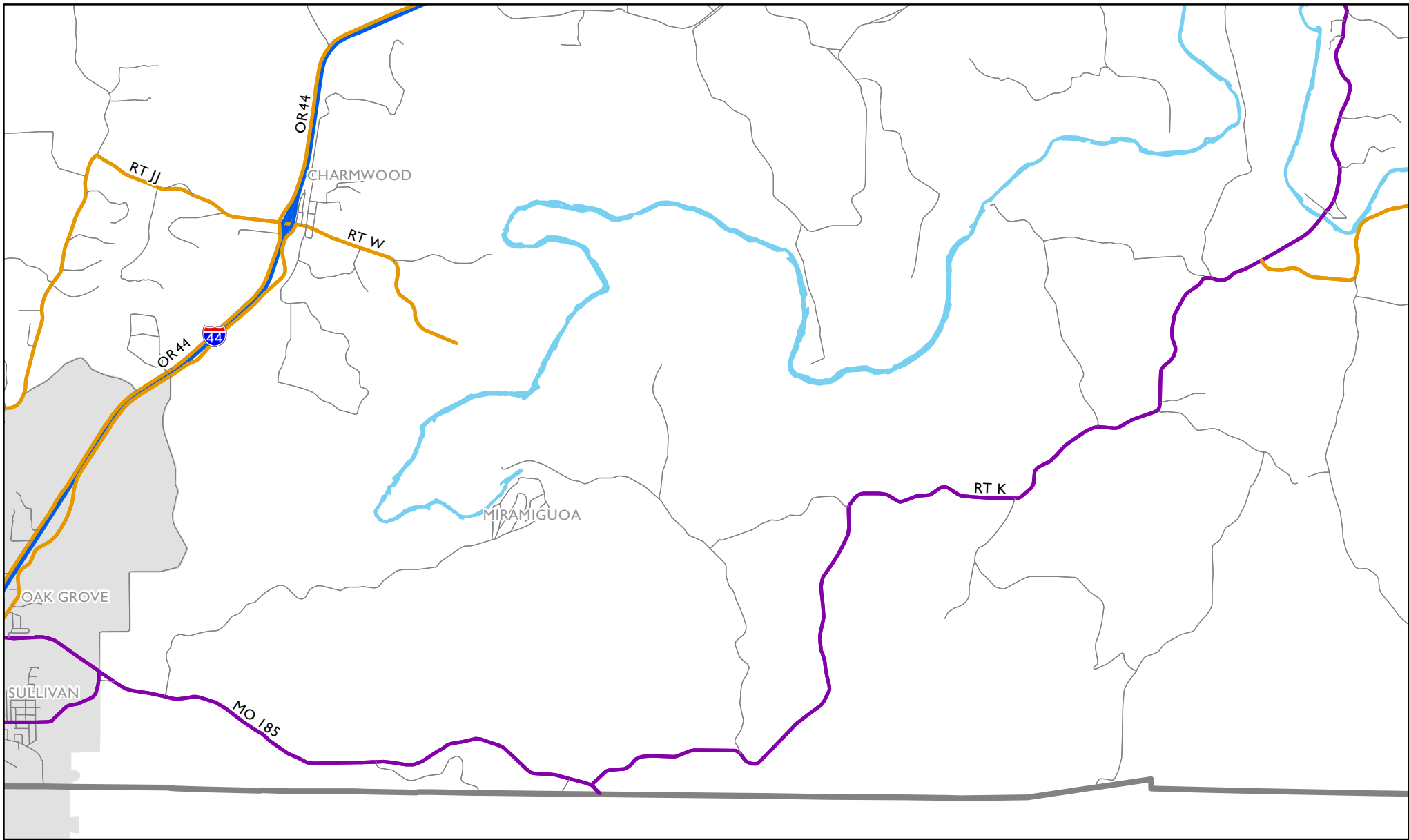
**EAST-WEST GATEWAY**  
 Council of Governments

0 1 2  
 Miles

Location

|    |    |    |    |
|----|----|----|----|
| 1  | 2  | 3  | 4  |
| 5  | 6  | 7  | 8  |
| 9  | 10 | 11 | 12 |
| 13 | 14 | 15 | 16 |

Franklin County, Missouri





Map 12 of 13

Franklin County, Missouri

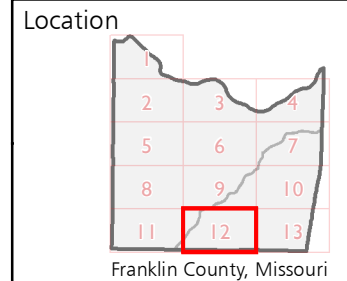
August 2017

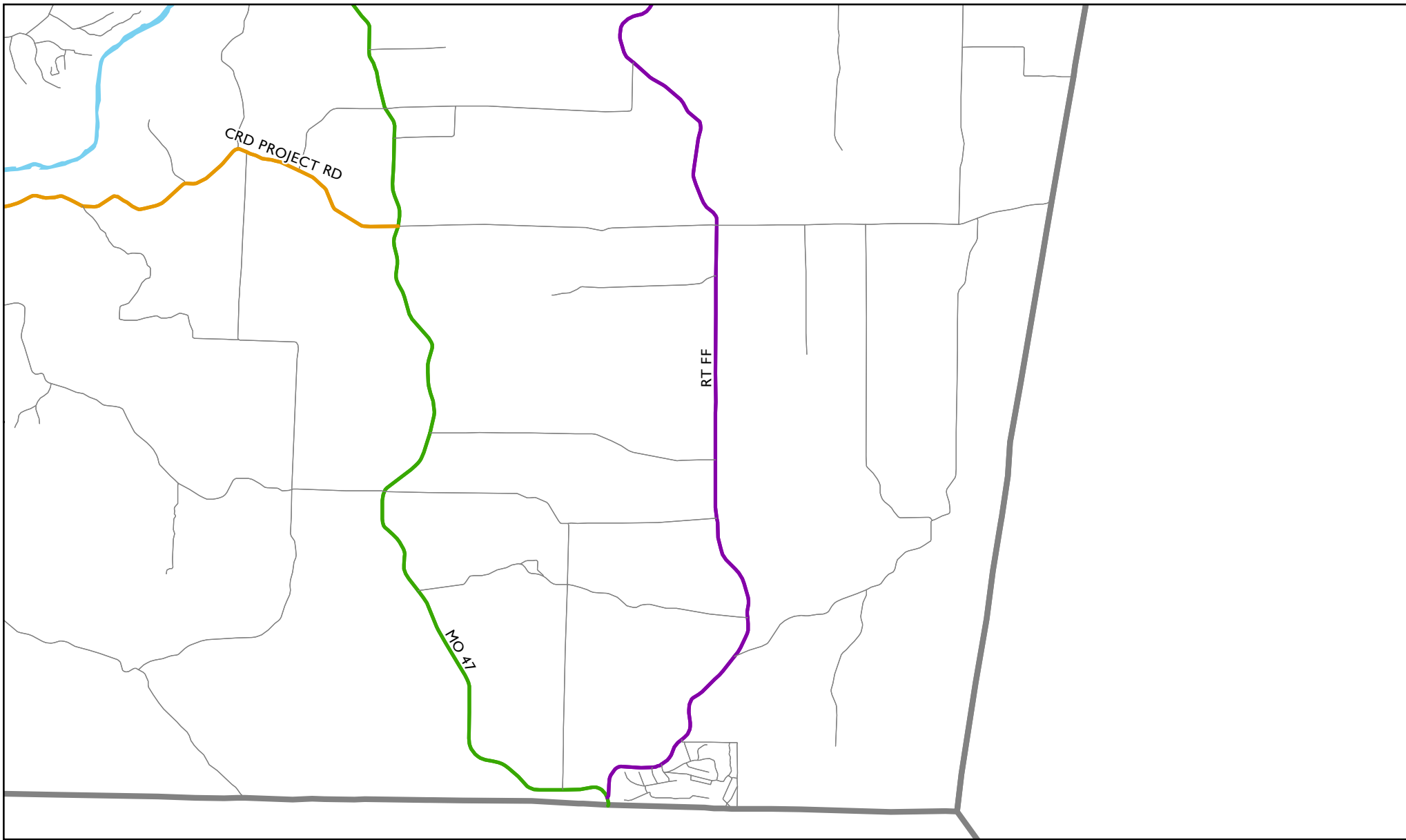
- Interstate
- Principal Arterial
- Minor Arterial
- Major Collector
- Minor Collector
- Local Road

-  County Boundary
-  Urban Area Boundary





Approved by the Board of Directors on October 26, 2016. FHWA approval effective August 8, 2017.





**Map 13 of 13**  
**Franklin County, Missouri**  
 August 2017

- Interstate
- Principal Arterial
- Minor Arterial
- Major Collector
- Minor Collector
- Local Road

-  County Boundary
-  Urban Area Boundary

Approved by the Board of Directors  
 on October 26, 2016. FHWA  
 approval effective August 8, 2017.

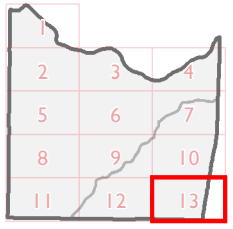



**EAST-WEST GATEWAY**  
 Council of Governments



Miles

Location



Franklin County, Missouri